

WILDLIFE AND COUNTRYSIDE ACT 1981

LINCOLNSHIRE COUNTY COUNCIL

AMENDMENT OF LINDSEY COUNTY COUNCIL

(RURAL DISTRICT OF LOUTH)

DEFINITIVE MAP AND STATEMENT

(ADDITION OF NORTH ORMSBY PUBLIC FOOTPATH NUMBER 1141)

DEFINITIVE MAP MODIFICATION ORDER 2017

This Order is made by Lincolnshire County Council ('the Authority') under section 53(2)(b) of the Wildlife and Countryside Act 1981 ('the Act') because it appears to the Authority that the Lindsey County Council (Rural District of Louth) Definitive Map and Statement require modification in consequence of the occurrence of an event specified in Section 53(3)(c)(i) of the Act, namely the discovery of evidence which when considered with all other relevant evidence available shows that a right of way which is not shown in the map and statement subsists or is reasonably alleged to subsist over land in the area to which the map relates, being a right of way such that the land over which the right subsists is a public footpath.

The Authority has consulted with every Local Authority whose area includes the land to which this Order relates.

1. For the purpose of this Order the relevant date is 25 January 2017.
2. The Lindsey County Council (Rural District of Louth) Definitive Map and Statement shall be modified as described in Part I and Part II of the Schedule and shown on the map attached to the Order.
3. This Order shall take effect on the date it is confirmed and may be cited as the Lincolnshire County Council, Amendment of Lindsey County Council (Rural District Of Louth) Definitive Map and Statement (Addition of North Ormsby Public Footpath Number 1141) Definitive Map Modification Order 2017.

## SCHEDULE

### PART I

#### Modification of Definitive Map

##### Description of path or way to be added

##### North Ormsby - Public Footpath No.1141

In the parish of North Ormsby, a public footpath, 3 metres wide, commencing at the north end of North Ormsby Public Footpath No.357 at Ordnance Survey Grid Reference ("OSGR") TF 29063 93052 (Point A on the Order Drawing 2016/024/DMMO379/A4) and running in a generally north north westerly direction along a track for approximately 26.5 metres to OSGR TF 29051 93076 (Point B) and then continuing along the track in a north north easterly direction for a further 68 metres to OSGR TF 29055 93143 (Point C), where the path crosses a private driveway leading to North Ormsby Manor. The path continues in a generally north north westerly direction for approximately 115 metres to OSGR TF 29016 93251 (Point D), where the track reaches farm buildings and the yard of Manor Farm. The path continues in a north north westerly direction along the track for approximately a further 63.5 metres to reach the public highway at OSGR TF 28986 93306 (Point E). The path has a total length of approximately 273 metres and is shown between points "A-B-C-D-E" on drawing number 2016/024/DMMO379/A4.

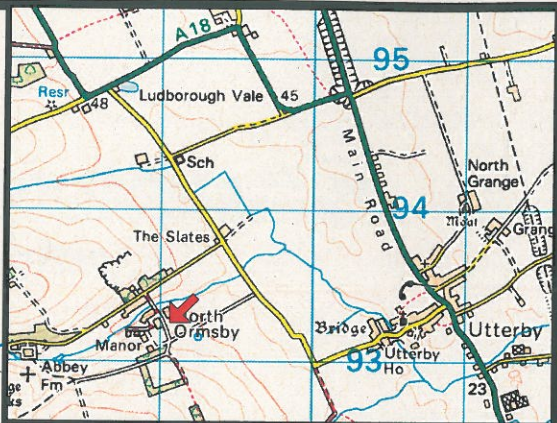
### PART II

#### Modification of Definitive Statement

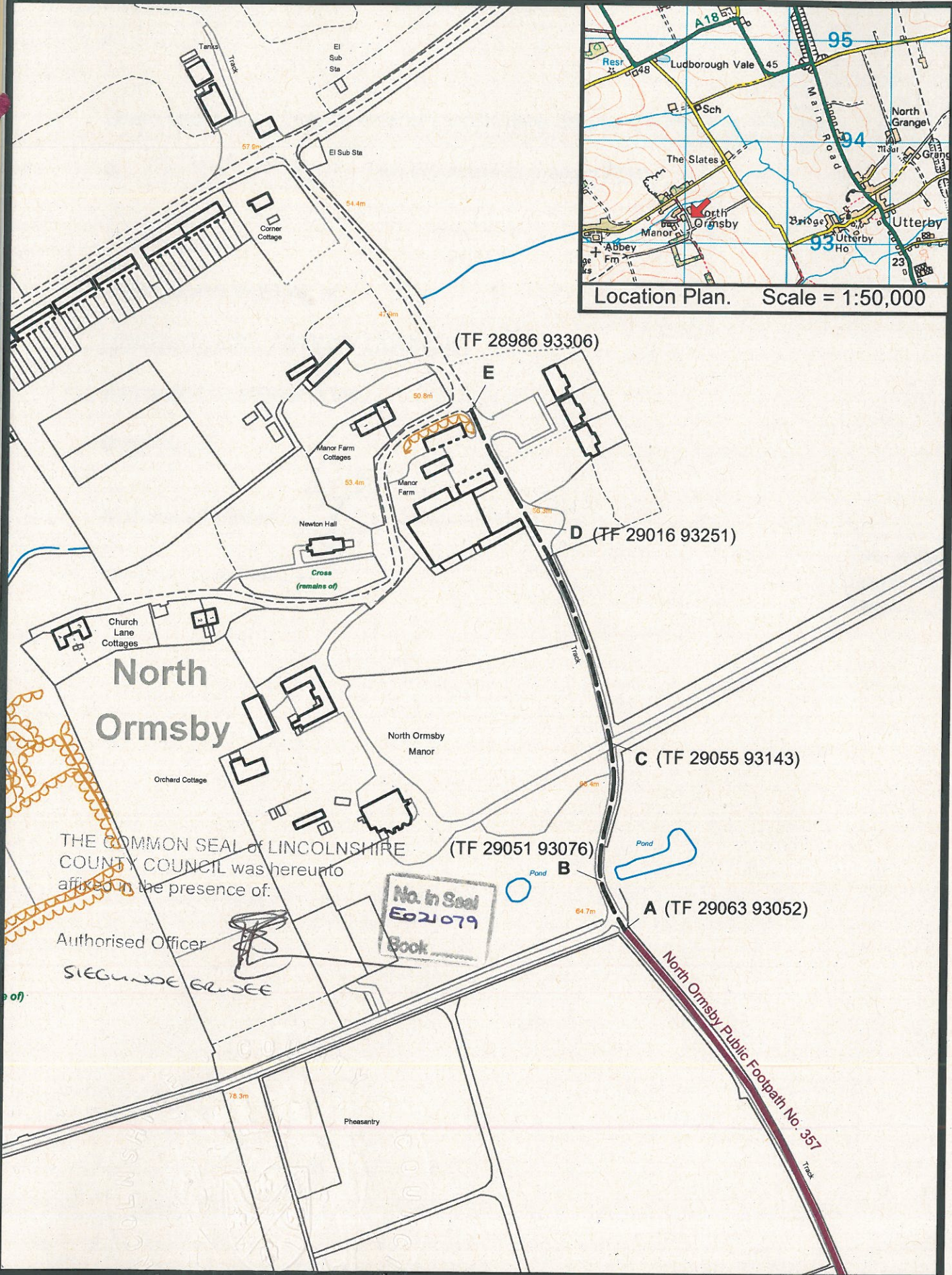
##### Particulars to be added to the Definitive Statement:

##### North Ormsby - Public Footpath No. 1141

In the parish of North Ormsby, a public footpath, 3 metres wide, commencing at the north end of North Ormsby Public Footpath No.357 at Ordnance Survey Grid Reference ("OSGR") TF 29063 93052 and running in a generally north north westerly direction along a track for approximately 26.5 metres to OSGR TF 29051 93076 and then continuing along the track in a north north easterly direction for a further 68 metres to OSGR TF 29055 93143, where the path crosses a private driveway leading to North Ormsby Manor. The path continues in a generally north north westerly direction for approximately 115 metres to OSGR TF 29016 93251, where the track reaches farm buildings and the yard of Manor Farm. The path continues in a north north westerly direction along the track for approximately a further 63.5 metres to reach the public highway at OSGR TF 28986 93306. The path has a total length of approximately 273 metres.



Location Plan. Scale = 1:50,000



THE COMMON SEAL of LINCOLNSHIRE COUNTY COUNCIL was hereunto affixed in the presence of:

Authorised Officer  
SIEGUNDE ERUJEE

No. in Seal  
E021079  
Book

Reproduced from Ordnance Survey with the permission of the Controller of HMSO © Crown Copyright. Licence number 100025370.



### North Ormsby - Addition of Public Footpath No.1141

Drawing No: 2016/024/DMMO379/A4 Date: 19/01/2017


Rights of Way & Countryside Services  
R A Wills, Executive Director for Environment and Economy  
County Offices, Newland, Lincoln, LN1 1YL.

<b>Key:</b>	
Footpath to be added (A-B-C-D-E)	
Unaffected Public Footpath (North Ormsby PF.357)	
Scale = 1: 2,500	

Given under the Common Seal of Lincolnshire County Council this 25<sup>th</sup> day  
of January Two thousand and seventeen

THE COMMON SEAL of )  
LINCOLNSHIRE COUNTY COUNCIL )  
was hereunto affixed in the )  
presence of :- )

Authorised Officer



SIEGRUNDE BRUCE

No. in Seal  
E621079  
Book .....

DATED 25 January 2017

WILDLIFE AND COUNTRYSIDE ACT 1981  
LINCOLNSHIRE COUNTY COUNCIL  
AMENDMENT OF LINDSEY COUNTY COUNCIL  
(RURAL DISTRICT OF LOUTH)  
DEFINITIVE MAP AND STATEMENT  
(ADDITION OF NORTH ORMSBY PUBLIC FOOTPATH NUMBER 1141)  
DEFINITIVE MAP MODIFICATION ORDER 2017

Legal Services Lincolnshire

County Offices

Lincoln

On 29 March 2017 Lincolnshire County  
Council confirmed this Order as unopposed

David Coleman *DK Coleman*  
Chief Legal Officer  
Legal Services Lincolnshire