

WILDLIFE AND COUNTRYSIDE ACT 1981
LINDSEY COUNTY COUNCIL
(RURAL DISTRICT OF CAISTOR)
DEFINITIVE MAP AND STATEMENT
LINCOLNSHIRE COUNTY COUNCIL
AMENDMENT OF LINDSEY COUNTY COUNCIL
(RURAL DISTRICT OF CAISTOR)
DEFINITIVE MAP AND STATEMENT- LEGAL EVENT
(NO.3) MODIFICATION ORDER 2024

This Order is made by Lincolnshire County Council under section 53(2)(b) of the Wildlife and Countryside Act 1981 ("the Act") because it appears to that authority that the Definitive Map and Statement for the area of the former Caistor Rural District Council require modification in consequence of the occurrence of events specified in section 53(3)(a)(iii) of the Act namely a PUBLIC PATH CREATION AGREEMENT DATED 11TH SEPTEMBER 2024 that is to say the coming into operation of any enactment or instrument, or any other event whereby a new right of way has been created over land in the area to which the map relates, being a right of way such that the land over which the right subsists is a public path

Now therefore Lincolnshire County Council in exercise of the powers confirmed on them by Section 53(2)(b) hereby make the following Order

1. For the purposes of this Order the relevant date is 10 October 2024

2. The Lindsey County Council Definitive Map and Statement for the area of the former Caistor Rural District Council shall be modified as described in Part I and Part II of the Schedule and shown on the attached drawing
3. This Order shall take effect on the date it is made and may be cited as the Lincolnshire County Council, Amendment of Lindsey County Council (Rural District of Caistor) Definitive Map and Statement - Legal Event (No.3) Modification Order 2024

SCHEDULE

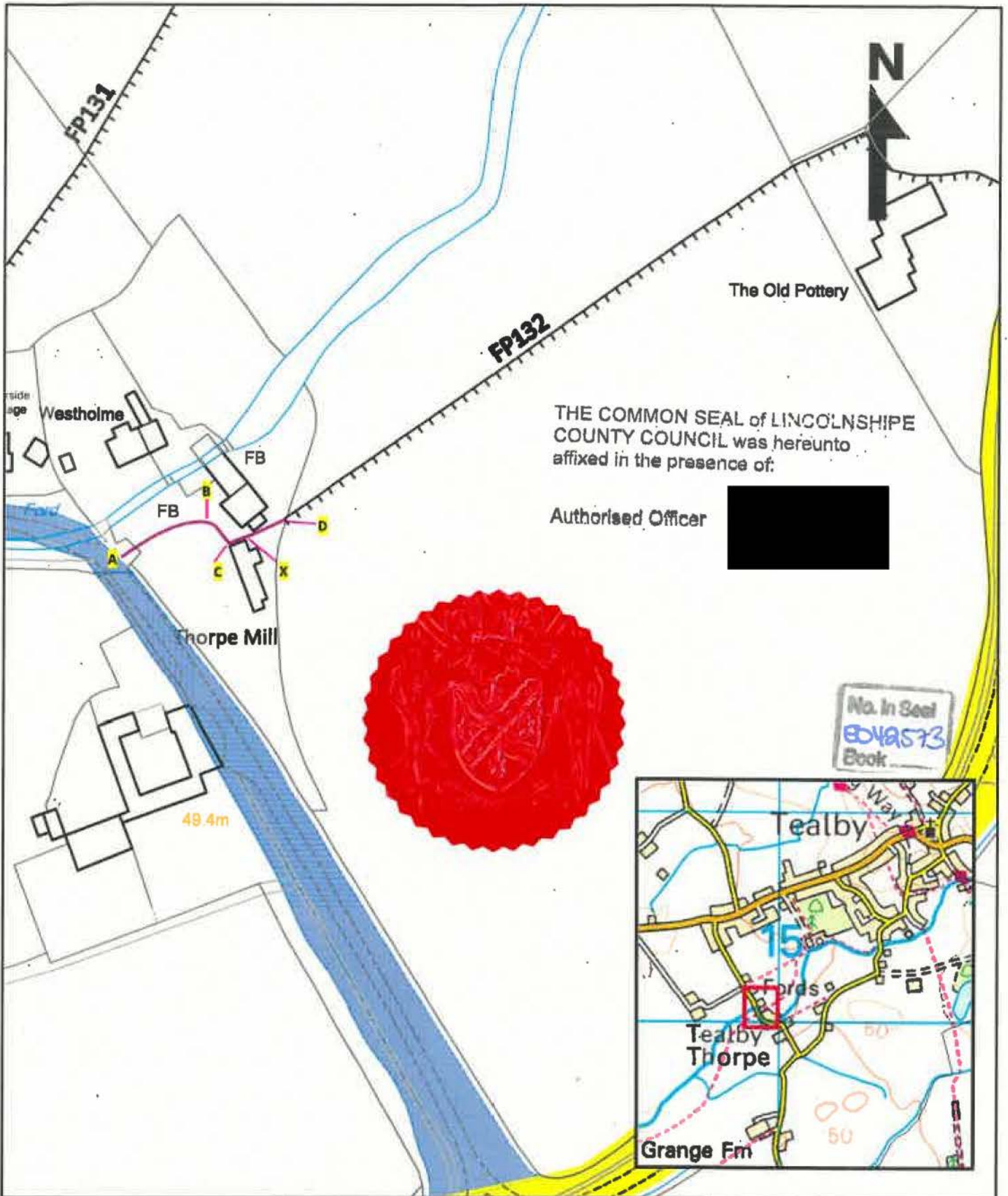
PART I

Modification of Definitive Map

Description of Path to be added


In the Parish of Tealby

Public Footpath No.1217 from OSGR TF 1501 9000 (A) at a width of 2 metres in a generally north easterly direction for approximately 22m to OSGR TF 1503 9001 (B) then continuing at a width of 2 metres in a south south easterly direction for approximately 7 metres to OSGR TF 1503 9000 (C) then run in a generally east north easterly direction between two buildings for approximately 5 metres and at a reduced width of 1.5 metres to OSGR TF 1504 9001 (X) then continuing at a width of 2 metres in a generally east north easterly direction for approximately 10 metres to join with Tealby Public Footpath No.132 at OSGR TF 1505 9001 (D), save for a 4.5 metre length of steps on the final section starting at OSGR TF 1504 9001 (X) which have a reduced width of 0.5m and subject to the following limitations: Stiles at OSGR TF 1501 9000 (A) and OSGR TF 1505 9001 (D)

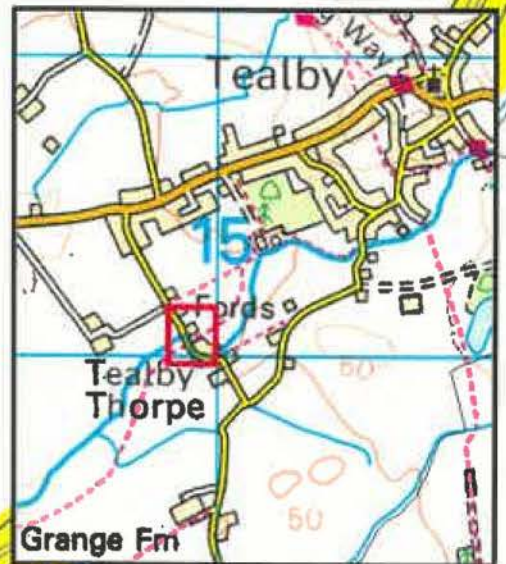


THE COMMON SEAL of LINCOLNSHIPE COUNTY COUNCIL was hereunto affixed in the presence of:

Authorised Officer



No. in Seal
ED48573
Book



- KEY:**
- Dedicated Footpath (44m) ———
 - Point A - TF 1501 9000
 - Point B - TF 1503 9001
 - Point C - TF 1503 9000
 - Point D - TF 1505 9001
 - Point X (Pinch Point) TF 1504 9000
 - Stiles at Points A & D
 - Unaffected Footpath ———

Lincolnshire County Council
Countryside Services | County Offices
Newland | Lincoln | LN1 1YL

Lincolnshire
COUNTY COUNCIL
Working for a better future

Reproduced from Ordnance Survey with the permission of the Controller of HMSO © Crown Copyright. Licence number 100025370.

TEALBY -

**CREATION BY AGREEMENT OF
PUBLIC FOOTPATH 1217
(FOOTPATH EXTENSION TO
PUBLIC FOOTPATH 132)**

Scale: 1:1,250 @ A4
Drawing No. 2024/007/DED44/A4REV
Date: 19/9/24

PART II

Modification of Definitive Statement

Variation of Particulars of Path

In the Parish of Tealby

ADD TO STATEMENT

Public footpath 1217

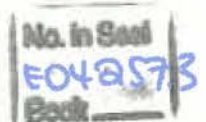

OSGR TF 1501 9000 at a width of 2 metres in a generally north easterly direction for approximately 22m to OSGR TF 1503 900 then continuing at a width of 2 metres in a south south easterly direction for approximately 7 metres to OSGR TF 1503 9000 then run in a generally east north easterly direction between two buildings for approximately 5 metres and at a reduced width of 1.5 metres to OSGR TF 1504 9001 then continuing at a width of 2 metres in a generally east north easterly direction for approximately 10 metres to join with Tealby Public Footpath No.132 at OSGR TF 1505 9001, save for a 4.5 metre length of steps on the final section starting at OSGR TF 1504 9001 which have a reduced width of 0.5m. Limitations: Stiles at OSGR TF 1501 9000 & OSGR TF 1505 9001

GIVEN under the Common Seal of Lincolnshire County Council this 23rd day
of October 2024

The COMMON SEAL of)
LINCOLNSHIRE COUNTY)
COUNCIL was hereunto)
affixed in the presence of)



Authorised Officer



DATED 23 October 2024

WILDLIFE AND COUNTRYSIDE ACT 1981

LINDSEY COUNTY COUNCIL

(RURAL DISTRICT OF CAISTOR)

DEFINITIVE MAP AND

STATEMENT

LINCOLNSHIRE COUNTY COUNCIL

LINDSEY COUNTY COUNCIL

(RURAL DISTRICT OF CAISTOR)

DEFINITIVE MAP AND

STATEMENT - LEGAL EVENT

(NO.3) MODIFICATION ORDER 2024

LEGAL SERVICES LINCOLNSHIRE

LINCOLNSHIRE COUNTY COUNCIL

COUNTY OFFICES

NEWLAND

LINCOLN