

Parish: Aswarby and Swarby, Aunsby & Dembleby, Burton
Pedwardine, Osbournby, Silk Willoughby
Title: Land at the Aswarby Estate
Reference number: CA/7/1/306/6

**DEPOSIT OF MAP AND STATEMENT UNDER SECTION 31(6) OF THE HIGHWAYS
ACT 1980**

Details about the Deposit

Landowner's name: Mr N G W Playne
Landowner's address: The Aswarby Estate, Estate Office, Main Street, Swarby, Sleaford,
Lincs NG34 8TQ
**Date of deposit of the
map and statement:** 29 November 2010
**Date on which the map
and statement expires:** 28 November 2020

Geographic Location

Grid Reference: TF 039 397, TF 044 388, TF 045 403, TF 048 410, TF 050 408,
TF 054 429, TF 060 396, TF 066 381, TF 067 379, TF 067 381,
TF 067 383, TF 068 380, TF 068 381, TF 069 382, TF 069 399,
TF 070 380, TF 070 382, TF 089 425, TF048 407

**Address(es) and
postcode of any
buildings on the land:** 11 West Street, Osbournby NG34 0BF; 3 High Street, Osbournby
NG34 0DN; 26 High Street, Osbournby NG34 0DP; 28 High Street,
Osbournby NG34 0DP; 41 High Street, Osbournby NG34 0DN; 16
North Street, Osbournby NG34 0DR; Whichcote Arms, London Road,
Osbournby NG34 0DG; 42, 44, 46, 48, 50, 54 London Road,
Osbournby NG34 0DG; Aswarby House, Aswarby NG34 8SE;
Reynolds Cottage, White Cross Lane, Burton Pedwardine NG34
0DA; 1, 2 Manor Cottage, School Lane, Silk Willoughby NG34 8PG;
Houblon's Farm, Swarby Road, Swarby NG34 8TQ; Houblon's Farm
House, Swarby Road, Swarby NG34 8TQ; Forty Acre Farm, Aunsby
NG34 8TB; Tally Ho!, Aunsby NG34 8SA

**Postcodes covering
the area land:** NG34 0, NG34 8

**Principal city or town
nearest to land:** Sleaford

Parish: Aswarby and Swarby, Aunsby & Dembleby, Burton Pedwardine,
Osbournby, Silk Willoughby

Electoral Division: Sleaford Rural South

District: North Kesteven

**DEPOSIT OF A STATUTORY DECLARATION UNDER SECTION 31(6) OF THE
HIGHWAYS ACT 1980**

Landowner's name: Mr N G W Playne

Landowner's address: The Aswarby Estate, Estate Office, Main Street, Swarby, Sleaford,
Lincs NG34 8TQ

**Date on which the
Statutory Declaration
expires:** 13 January 2021

COUNTY COUNCIL'S CONTACT DETAILS

Section: Public Rights of Way and Countryside Access Section

Department: Development Directorate

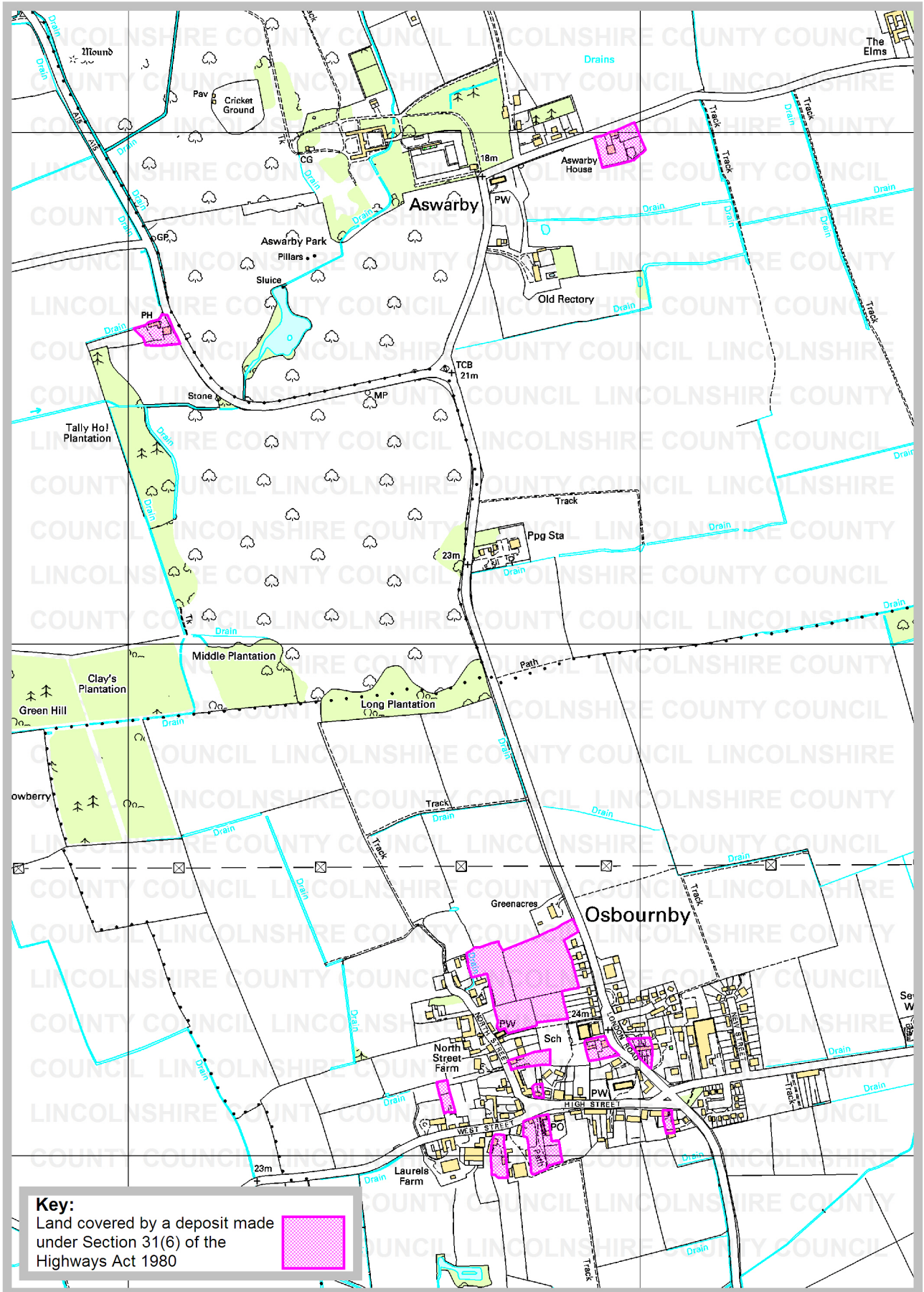
Address: Lincolnshire County Council, 4th Floor, City Hall, LINCOLN LN1 1DN

Telephone: 01522 782070

E-mail: countryside_access@lincolnshire.gov.uk

ELECTRONIC REGISTER

Government legislation requires that details of maps and statements and Statutory Declarations deposited with Lincolnshire County Council under Section 31(6) of the Highways Act 1980 be made available for viewing by the public on the authority's website. This Register will be updated with any new deposits lodged with the County Council. The Register is also available to be viewed in hard copy format together with the actual documents at City Hall. If you have any queries about this register or the details contained in it, please telephone 01522 782070.



Key:

Land covered by a deposit made under Section 31(6) of the Highways Act 1980



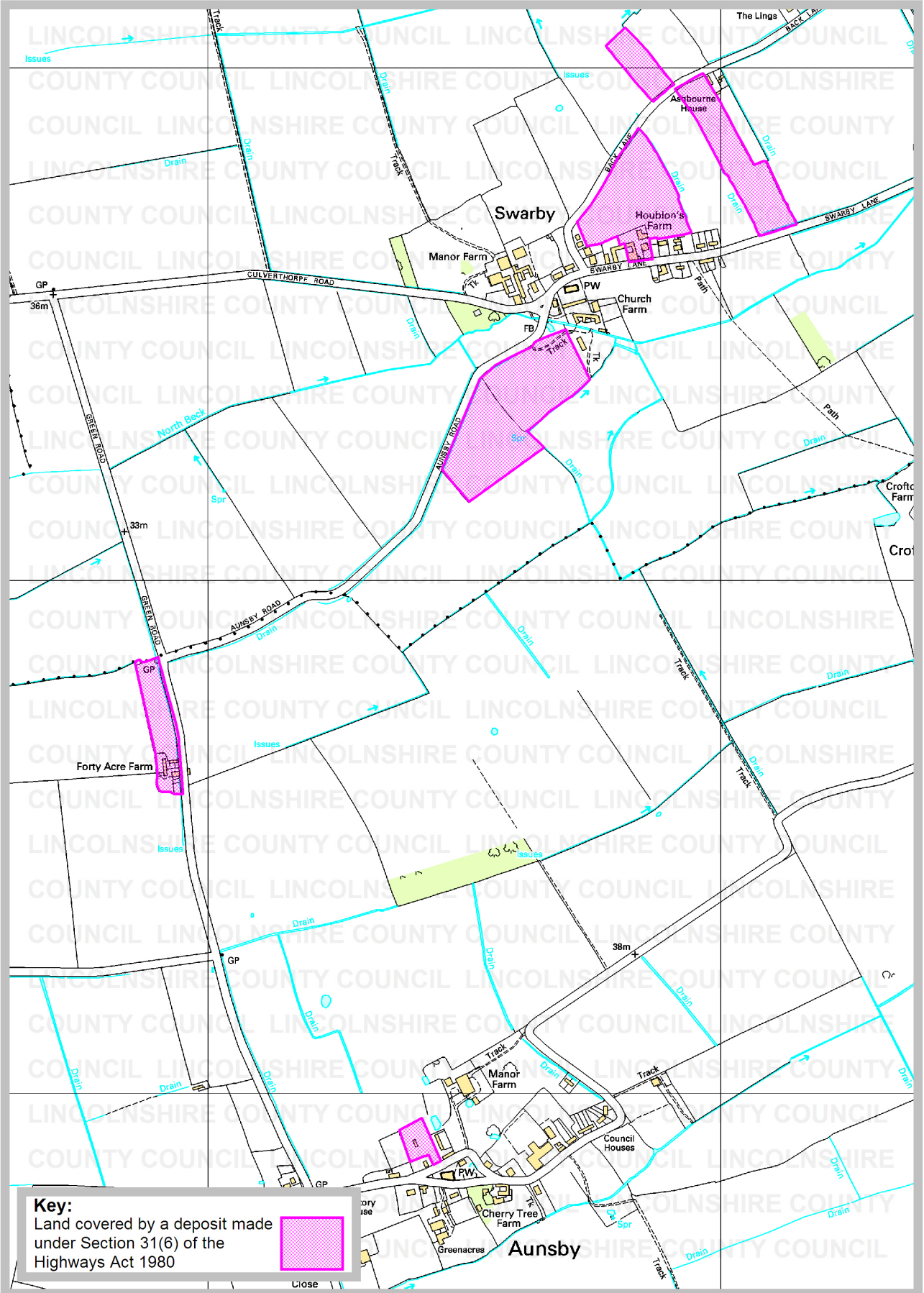
Rights of Way & Countryside Access
Director of Development: RA Wills
City Hall, Orchard Street,
Lincoln LN1 1DN

Land at The Aswarby Estate

Ref: CA/71/1306/6

Grid Ref: TF 060 396, TF 066 381, TF 067 379,
TF 067 381, TF 067 383, TF 068 380, TF 068 381,
TF 069 382, TF 069 399, TF 070 380, TF 070 382

Scale: approx. 1:10000



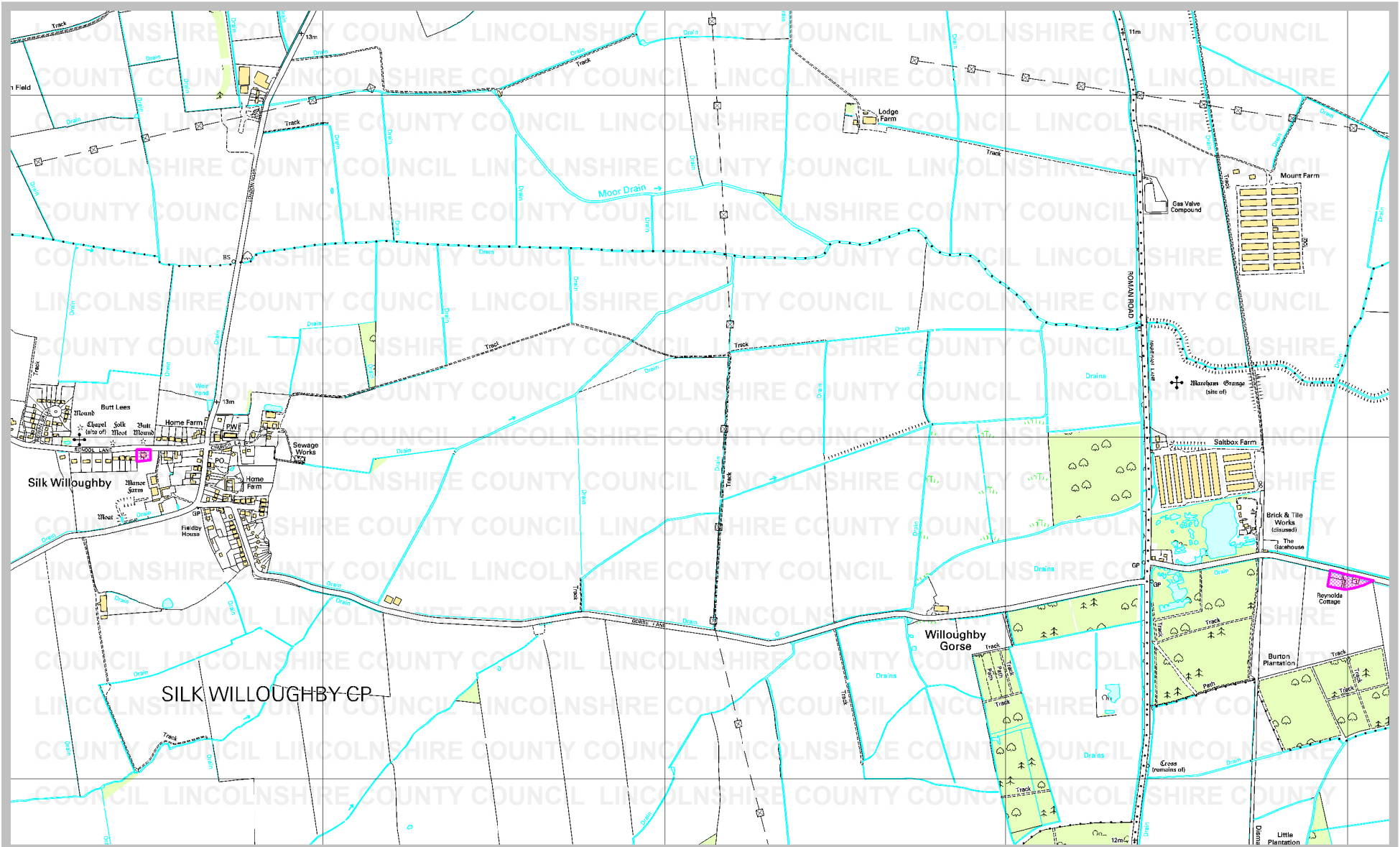
Key:
Land covered by a deposit made under Section 31(6) of the Highways Act 1980



Rights of Way & Countryside Access
Director of Development: RA Wills
City Hall, Orchard Street,
Lincoln LN1 1DN

Land at The Aswarby Estate

Ref: CA/7/1/306/6
Grid Ref: TF 039 397, TF 044 388, TF 045 403,
TF 048 407, TF 048 410, TF 050 408
Scale: approx. 1:10000



Rights of Way & Countryside Access
 Director of Development: RA Wills
 City Hall, Orchard Street,
 Lincoln LN1 1DN

Land at The Aswarby Estate

Ref: CA/7/1/306/6
 Grid Ref: TF 054 429, TF 089 425
 Scale: approx. 1:15000

Key:

Land covered by a deposit made
 under Section 31(6) of the
 Highways Act 1980

