










THE LINCOLNSHIRE COUNTY COUNCIL
 (A1461 NORTH HYKEHAM RELIEF ROAD,
 CLASSIFIED ROAD)
 (SIDE ROADS) ORDER 2024

<p>CONTENTS;</p> <p>1 SRO MASTERPLAN</p> <p>14 SRO SITE PLANS (1/2/3/4/5/6/7/8/9/10/11/12/13/14)</p> <p>THESE PLANS SHOW THE ROUTE OF THE HIGHWAYS, THE SITES OF IMPROVEMENT, STOPPING UP AND NEW ACCESSSES, BUT NO WIDTHS DETAILS OR BALANCING POND DETAILS ARE SHOWN.</p> <p>THE SRO KEY PLAN SCALES;</p> <p>FOR THE SRO MASTERPLAN, 1:10,000</p> <p>FOR THE 14 MAIN SRO SITE PLANS 1:2500</p> <p>REFER TO GENERAL NOTES PROVIDED IN THE LINCOLNSHIRE COUNTY COUNCIL (A1461 NORTH HYKEHAM RELIEF ROAD, CLASSIFIED ROAD) (SIDE ROADS) ORDER 2024 SCHEDULE FOR GENERAL INFORMATION AND INSTRUCTION ON THE SRO SCHEDULE</p>	<p>KEY</p> <p>S*  HIGHWAY TO BE STOPPED UP</p> <p>H*  HIGHWAY TO BE IMPROVED</p> <p>N*  ROUTE OF NEW HIGHWAY</p> <p>X*  PRIVATE MEANS OF ACCESS STOPPED UP</p> <p>*  NEW PRIVATE MEANS OF ACCESS</p> <p> EXISTING HIGHWAY BOUNDARY</p> <p> PROPOSED HIGHWAY BOUNDARY</p> <p>UCR  DENOTES UNCLASSIFIED ROAD</p> <p>FP  DENOTES PUBLIC FOOTPATH</p> <p>● # MEASURE TAKEN FROM POINT</p>
--	---

The Common seal of the Lincolnshire County Council
 was hereunto affixed on this day, in the presence of

<p>Authorised Signature</p>	<p>Name</p> <p><i>[Handwritten Signature]</i></p> <p><i>Kevin Gissen</i></p>	<p>Date</p> <p><i>26th September 2024</i></p>
-----------------------------	--	--



Seal No.