

Parish: Sutton Bridge
Title: Land at Sutton Bridge
Reference number: CA/7/1/395

**DEPOSIT OF MAP AND STATEMENT AND STATUTORY DECLARATION(S) UNDER
HIGHWAYS ACT 1980, SECTION 31(6) AND COMMONS ACT 2006, SECTION 15A(1)**

Geographic Location

Grid Reference: TF487209, TF500208

**Address and postcode
of buildings on the
deposited land**

District South Holland

Nearest city or town Holbeach

Highways Act 1980, Section 31(6) deposits

Date of deposit of map
and statement 11.03.2014

Depositor's name and
address Mr S W Shippey: Trafford House, Birds Corner, Emneth, PE14 8BG; Mr P A
Shippey, 72 Station Road, Leverington, Wisbeach, PE13 5DR; Mr R H
Shippey, Hook House, 57 Gorefield Road, Leverington, PE13 5AT

Date of deposit of
declaration, name and
address of depositor 10.06.2014: Mr S W Shippey: Trafford House, Birds Corner, Emneth, PE14
8BG; Mr P A Shippey, 72 Station Road, Leverington, Wisbeach, PE13 5DR; Mr
R H Shippey, Hook House, 57 Gorefield Road, Leverington, PE13 5AT

Date deposit expires: 09.06.2034

Commons Act 2006, Section 15A(1)

Date of deposit of map
and statement, name
and address of
depositor (1) 11.03.2014: Mr S W Shippey: Trafford House, Birds Corner, Emneth, PE14
8BG; Mr P A Shippey, 72 Station Road, Leverington, Wisbeach, PE13 5DR; Mr
R H Shippey, Hook House, 57 Gorefield Road, Leverington, PE13 5AT
[combined deposit]

COUNTY COUNCIL'S CONTACT DETAILS

Officer and Section: Definitive Map Officer, Public Rights of Way and Countryside Access

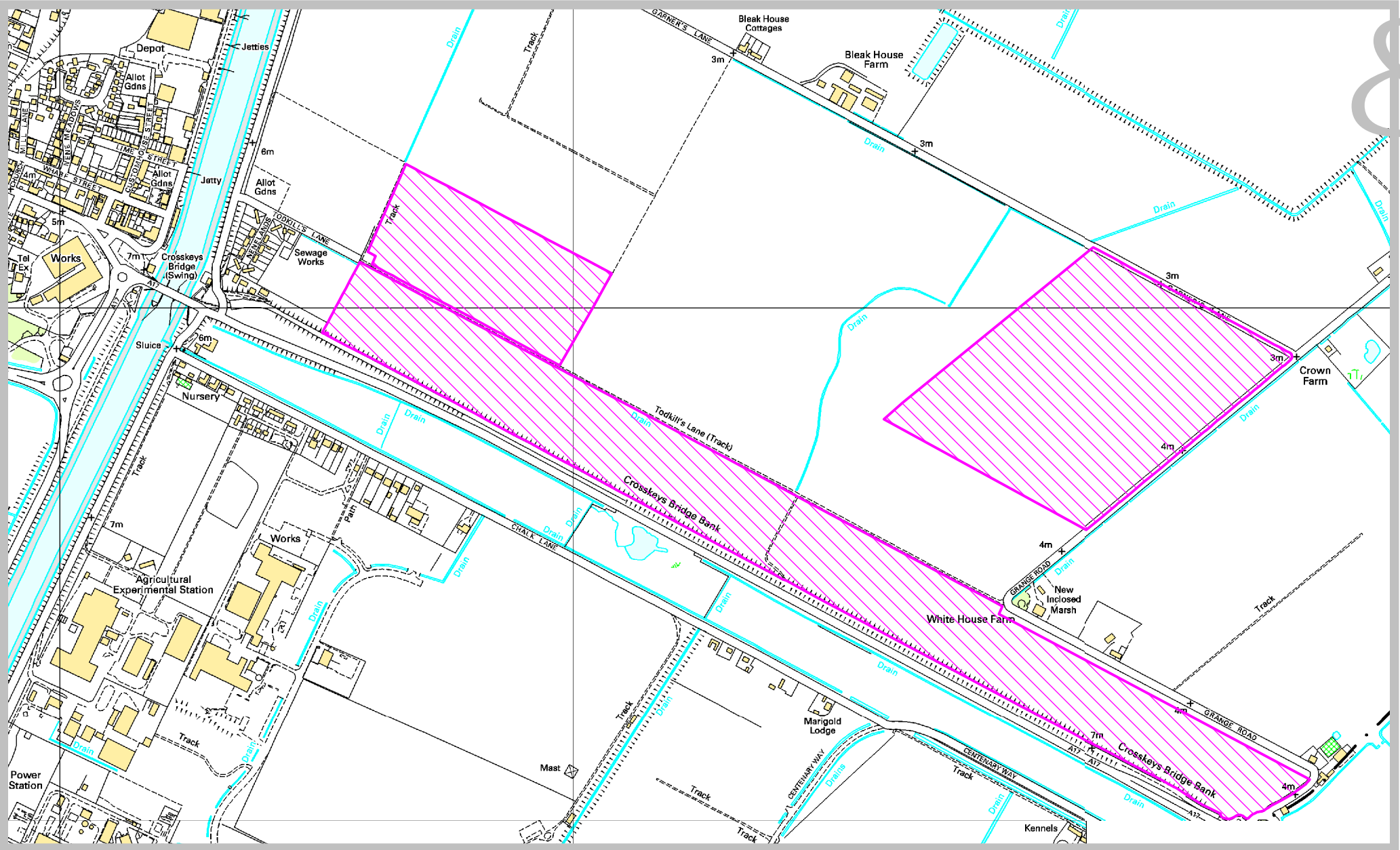
Address: Lincolnshire County Council, Communities, 4th Floor, City Hall, Lincoln, LN1
1DN

Telephone: 01522 782070

Email: countryside_access@lincolnshire.gov.uk

REGISTER OF DEPOSITS

The County Council is required by law to keep a register of maps and statements and declarations deposited under Section 31(6) of the Highways Act 1980 and Section 15A(1) of the Commons Act 2006 available for public inspection on its website and in a paper copy format together with the deposited documents. Details including names, addresses and the location of land relating to a deposit which may be considered to be personal information are therefore in the public domain. This requirement overrides any entitlement a depositor may otherwise have under the Data Protection Act 1998 to prevent publication of such information. The paper copy of the register together with the deposited documents can be viewed by appointment during normal office hours (9:00am to 4:30pm, Monday to Friday) at the County Council's Public Rights of Way and Countryside Section at the above address.




Land at Sutton Bridge

Ref: CA/71/395
Grid Ref: TF487209, TF500208
Scale: approx. 1:10,000

Key:

Deposited land under the
Highways Act 1980, Section 31(6)
and Commons Act 2006,
Section 15A(1)



PART A: Information relating to the applicant and land to which the application relates
(all applicants must complete this Part)

1. Name of appropriate authority to which the application is addressed:

Lincolnshire County Council
Communities
City Hall
4th Floor
Lincoln
LN1 1DN

2. Name and full address (including postcode) of applicants:

- a. Mr Samuel Ward Shippey, Trafford House, Birds Corner, Emneth, PE14 8BG
- b. Mr Peter Antony Shippey, 72 Station Road, Leverington, Wisbech, PE13 5DR
- c. Mr Richard Henry Shippey, Hook House, 57 Gorefield Road, Leverington, PE13 5AT

3. Status of applicant (tick relevant box or boxes):

We are the owners of the land(s) described in paragraph 4.

4. Insert description of the land(s) to which the application relates (including full address and postcode):

This application relates to agricultural land, as shown coloured green on the attached plan, in the county of Lincolnshire, in close proximity to the village of Sutton Bridge.

5. Ordnance Survey six-figure grid reference(s) of a point within the area of land(s) to which the application relates (if known):

TF 492 207

6. This deposit comprises the following statement(s) and/or declarations (*delete Parts B, C, or D where not applicable*):

Parts A, B, D & F

PART B: Statement under section 31(6) of the Highways Act 1980

We, the above-named, are the joint owners of the land described in paragraph 4 of Part A of this form and shown green on the map accompanying this statement.

Ways shown Brown on the accompanying map are Public Footpaths.

No other ways over the land shown Green on the accompanying map have been dedicated as highways.

PART D: Statement under section 15A(1) of the Commons Act 2006

We are the owners of the land described in paragraph 4 of Part A of this form and shown green on the map accompanying this statement.

We wish to bring to an end any period during which persons may have indulged as of right in lawful sports and pastimes on the whole or any part of the land shown green on the map referenced above.

PART F: Statement of Truth
(all applicants must complete this Part)

WARNING: If you dishonestly enter information or make a statement that you know is, or might be, untrue or misleading, and intend by doing so to make a gain for yourself or another person, or to cause loss or the risk of loss to another person, you may commit the offence of fraud under section 1 of the Fraud Act 2006, the maximum penalty for which is 10 years' imprisonment or an unlimited fine, or both.

I BELIEVE THAT THE FACTS AND MATTERS CONTAINED IN THIS FORM ARE TRUE

Signature (of the person making the statement of truth):

PETER ANTONY SHIPPEY

Print full name: Peter Anthony Shippey

Date: 5. 3. 2014

Signatur

truth):

Print full name: Samuel Ward Shippey

S. W. SHIPPEY

Date: 5-3-14

Signature (of the person making t

Print full name: Richard Henry Shippey

R. H. SHIPPEY

Date: 5-3-2014.

You sho

Key

Owned Fields

Public Footpaths

8307
9.06

0184
21.91

4155
30.79

21

TF

20

49

50

BROWN & CO

25-26 Tuesday Market Place, King's Lynn, Norfolk, PE30 1JJ
Tel: 01553 770771 Fax: 01553 770331

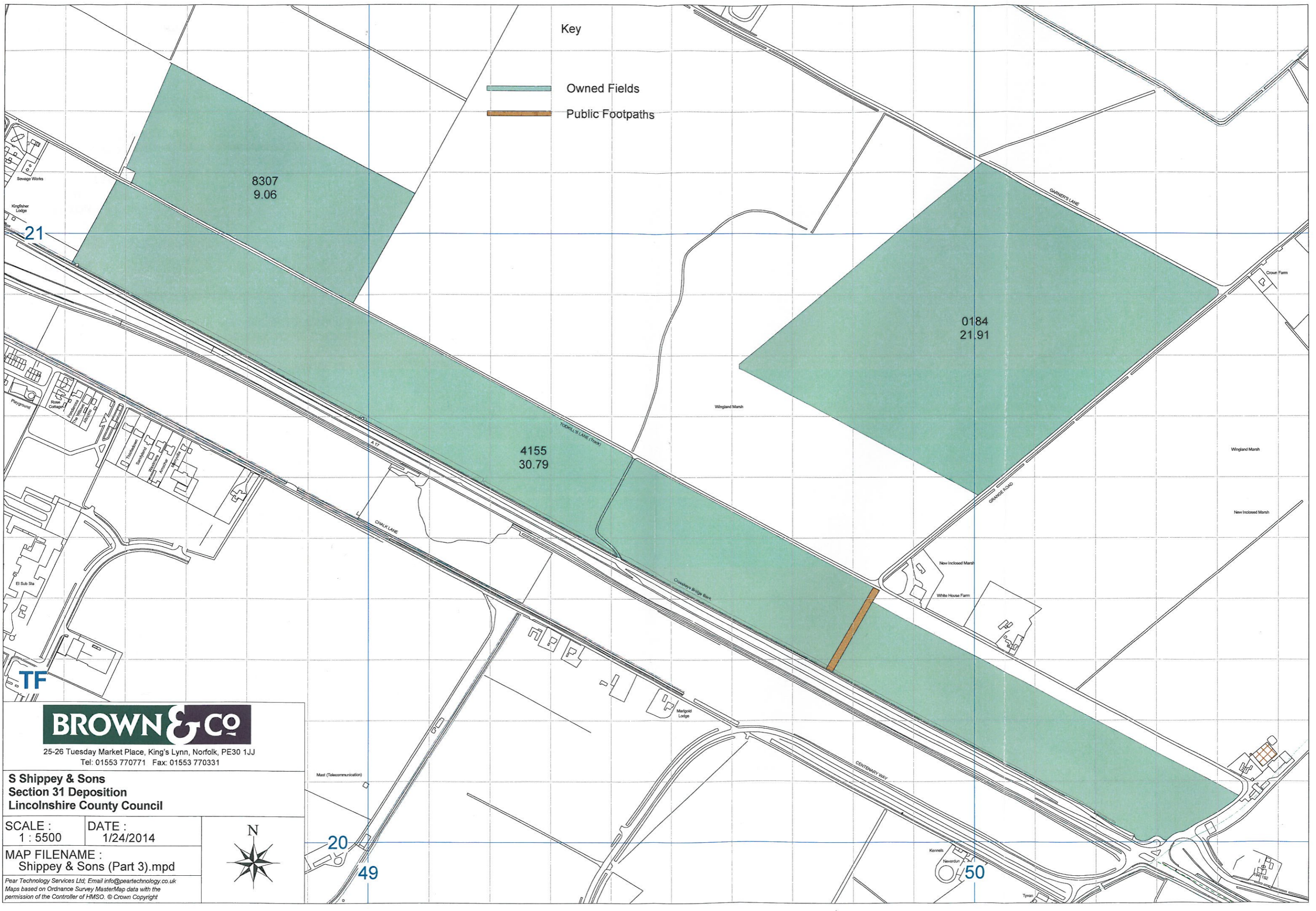
S Shippey & Sons
Section 31 Deposition
Lincolnshire County Council

SCALE : 1 : 5500 DATE : 1/24/2014

MAP FILENAME :
Shippey & Sons (Part 3).mpd



Pear Technology Services Ltd, Email info@peartechtechnology.co.uk
Maps based on Ordnance Survey MasterMap data with the
permission of the Controller of HMSO. © Crown Copyright



PART A: Information relating to the applicant and land to which the application relates
(all applicants must complete this Part)

1. Name of appropriate authority to which the application is addressed:

Lincolnshire County Council
Communities
City Hall
4th Floor
Lincoln
LN1 1DN

2. Name and full address (including postcode) of applicants:

- a. Mr Samuel Ward Shippey, Trafford House, Birds Corner, Emneth, PE14 8BG
- b. Mr Peter Antony Shippey, 72 Station Road, Leverington, Wisbech, PE13 5DR
- c. Mr Richard Henry Shippey, Hook House, 57 Gorefield Road, Leverington, PE13 5AT

3. Status of applicant (tick relevant box or boxes):

We are the owners of the land(s) described in paragraph 4.

4. Insert description of the land(s) to which the application relates (including full address and postcode):

This application relates to agricultural land, as shown coloured green on the attached plan, in the county of Lincolnshire, in close proximity to the village of Sutton Bridge.

5. Ordnance Survey six-figure grid reference(s) of a point within the area of land(s) to which the application relates (if known):

TF 492 207

6. This deposit comprises the following statement(s) and/or declarations (*delete Parts B, C, or D where not applicable*):

Parts A, C & F

PART C: Declaration under section 31(6) of the Highways Act 1980

1. We are the owners of the land described in paragraph 4 of Part A of this form and shown green on the map lodged with Lincolnshire County Council on 11th March 2014.

2. On the 11th day of March 2014 we deposited with Lincolnshire County Council, being the appropriate council, a statement accompanied by a map showing our property shown green which stated that:

the ways shown brown on that map had been dedicated as footpaths

no other ways had been dedicated as highways over our property.

3. No additional ways have been dedicated over the land shown green on the map referenced in paragraph 1 above since the statement dated 11th March 2014 referred to in paragraph 2 above and at the present time we have no intention of dedicating any more public rights of way over our property.

PART F: Statement of Truth
(all applicants must complete this Part)

WARNING: If you dishonestly enter information or make a statement that you know is, or might be, untrue or misleading, and intend by doing so to make a gain for yourself or another person, or to cause loss or the risk of loss to another person, you may commit the offence of fraud under section 1 of the Fraud Act 2006, the maximum penalty for which is 10 years' imprisonment or an unlimited fine, or both.

I BELIEVE THAT THE FACTS AND MATTERS CONTAINED IN THIS FORM ARE TRUE

Signature (of the person making the statement of truth):

.....
Print

Date: 30-5-2014

Signature (of the person making the statement of truth):

.....
Print full name: Samuel Ward Shinn

Date:

Signature (of the person making the statement of truth):

.....
Print full name: Richard Henry Gimpsey

Date:

You s