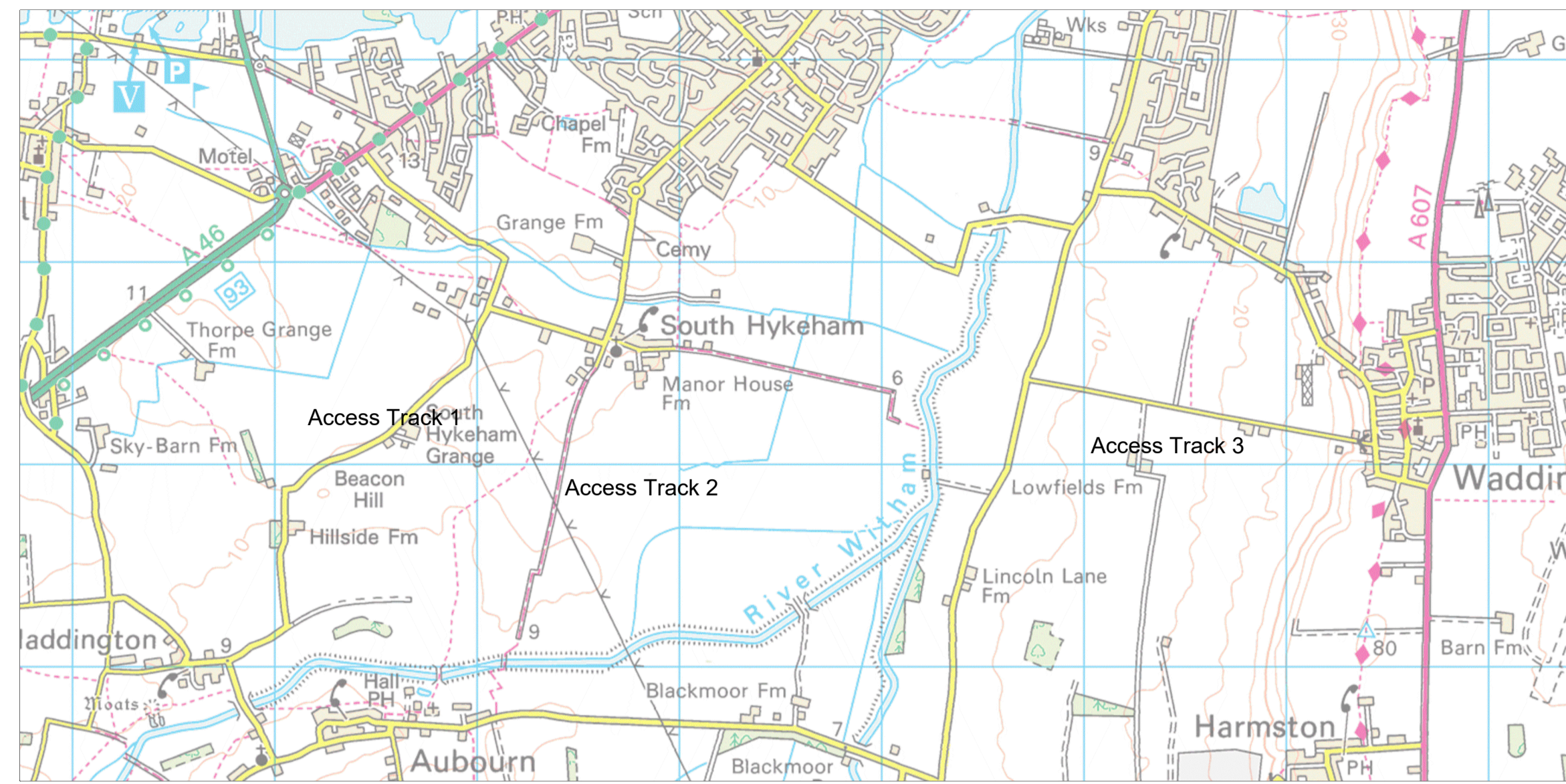
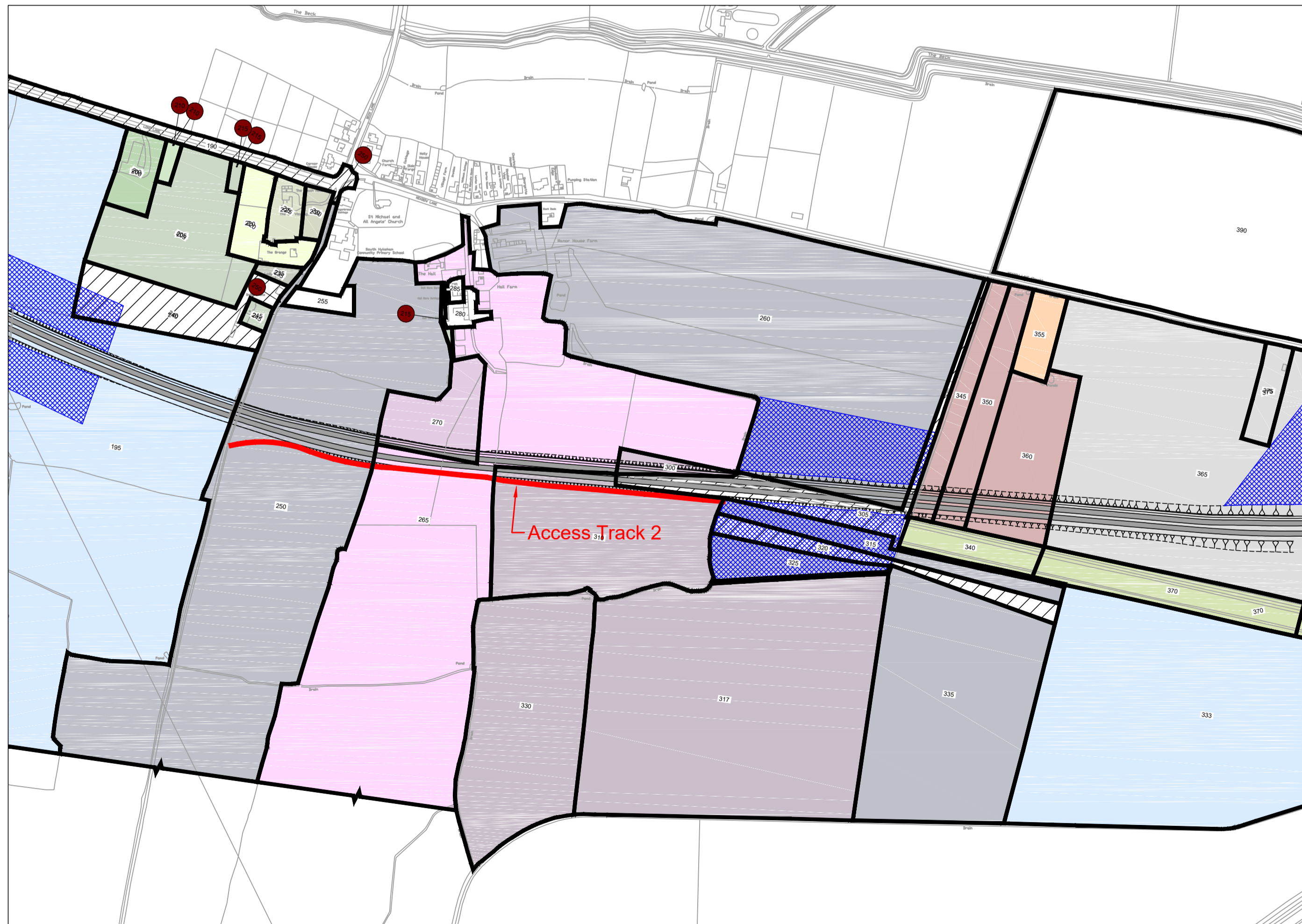


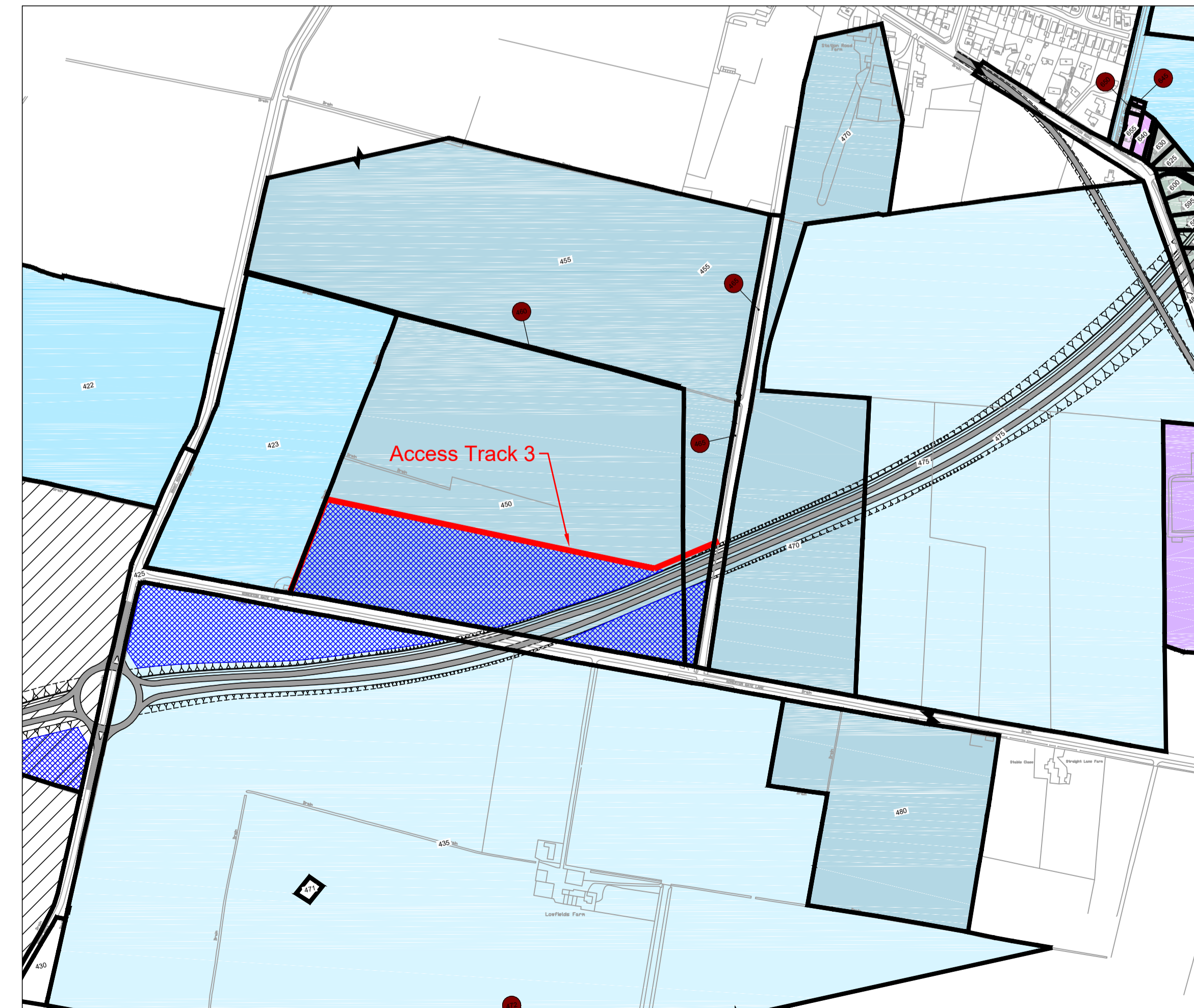
Access Track 1
Scale 1:5,000



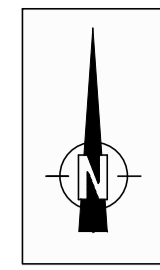
Location Plan
Scale 1:250,000





Access Track 2
Scale 1:5,000



Access Track 3
Scale 1:5,000



X-Refs & Blocks used in this Drawing
 x-BIM osbase - Trimmed
 x-Dual_C_Way with Rbts
 x-LEB_Hykeham Rbts
 x-Land_Ownership - Fill
 x-Overview PR2-007
 x-Raster Prelim
 x-access tracks/x-Station Rd-Design
 x - Boundaries_Land- Ownership

KEY
 Attenuation Pond
 Indicative Access Track

PRELIMINARY

PRELIMINARY/FEASIBILITY DRAWING PRIOR TO DETAILED DESIGN ONLY

FOR THIRD PARTY USE, THIS DRAWING SHALL BE DEEMED CURRENT ONLY AT THE DATE OF APPROVAL. PLEASE CHECK FOR AMENDMENTS BEFORE USE

UNDER NO CIRCUMSTANCES IS THIS DRAWING TO BE ISSUED FOR DETAILED DESIGN, PRICING OR CONSTRUCTION PURPOSES

Drawing Approval
 Latest Revision: 1st Approval
 Drawn/Designed by: NM
 CAD By: DS
 Approved By: MCO - 23/11/18

Scale:
 (@A1)
 Primary: AS
 Secondary: SHOWN (Do not scale from this drawing)

Lincolnshire
 COUNTY COUNCIL
Highways Alliance
TECHNICAL SERVICES PARTNERSHIP
 CROWN HOUSE
 GRANBY STREET
 LINCOLN
 LN2 1BB
 Customer Service Centre 01522 700070



738233/WSP/GEN/XX/D2 /ZL/0001 Rev.

Alternative Scheme Code: 0362/01/PR2/010 Road No:

Parish: LINCOLN
 Structure No: SCN No: Site Ref:

Description:
 NORTH HYKEHAM RELIEF ROAD
 DUAL CARRIAGEWAY
 PRIVATE MEANS OF ACCESS
 ACCESS TRACKS

LINCOLNSHIRE COUNTY COUNCIL - Reproduced from Ordnance Survey material with the permission of Ordnance Survey on behalf of the Controller of Her Majesty's Stationery Office © Crown copyright. Unauthorised reproduction infringes Crown copyright and may lead to prosecution or civil proceedings. OS Licence 100025370
 TSP/2018 Issue 2018