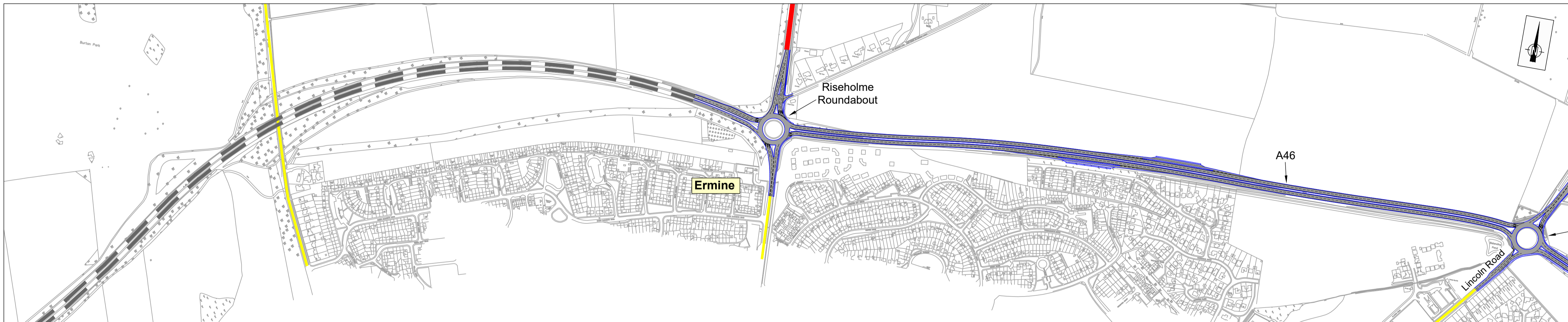
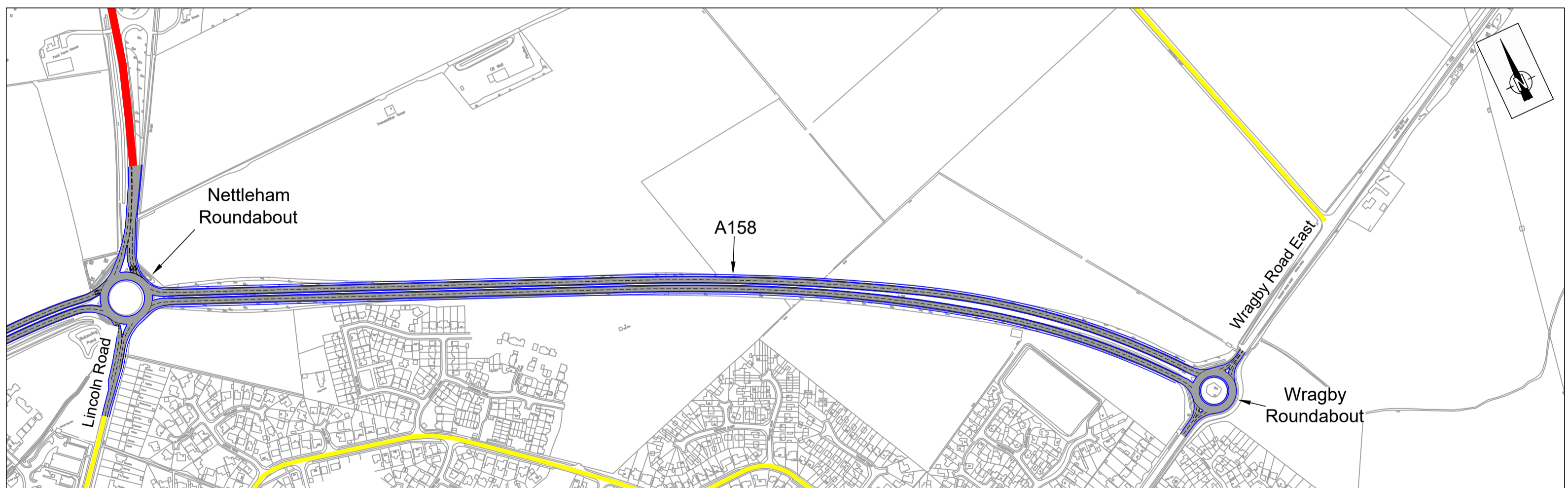


INSET 1

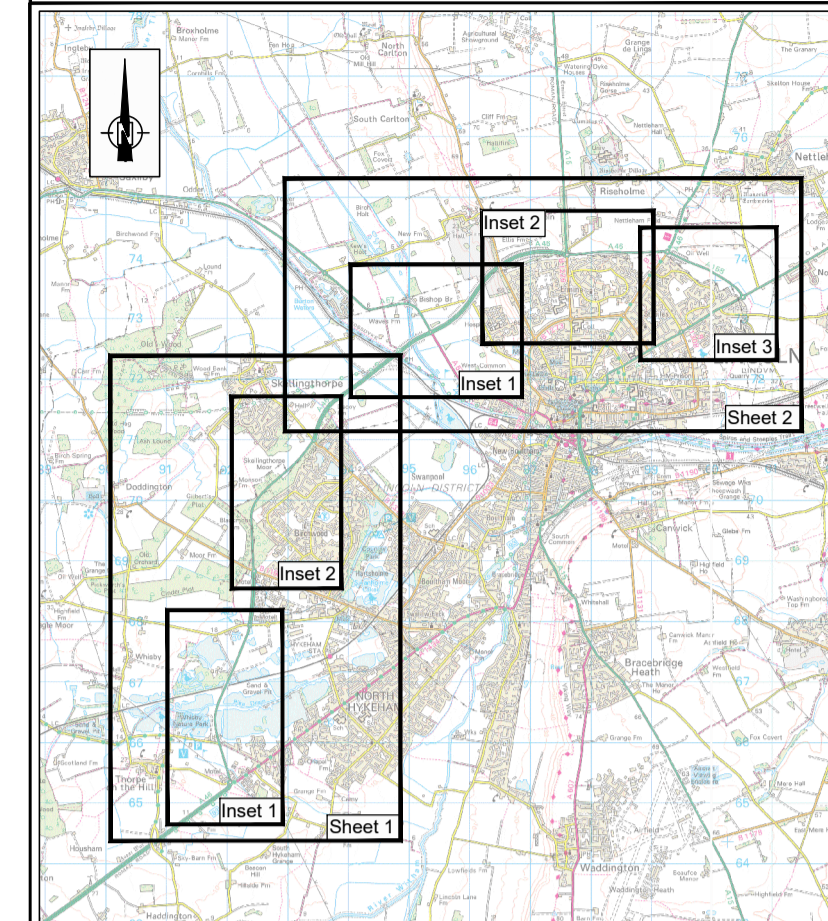


INSET 2



INSET 3

X-Refs & Blocks used in this Drawing
 A46 CWay Plan
 x-A46 Location Names
 x-A46 Roads
 x-A46 OS base - BIM
 x-Raster Prelim



LOCATION PLAN

KEY

Existing A46 dual carriageway

PRELIMINARY

PRELIMINARY/FEASIBILITY DRAWING PRIOR TO DETAILED DESIGN ONLY

FOR THIRD PARTY USE, THIS DRAWING SHALL BE DEEMED CURRENT ONLY AT THE DATE OF APPROVAL. PLEASE CHECK FOR AMENDMENTS BEFORE USE

UNDER NO CIRCUMSTANCES IS THIS DRAWING TO BE ISSUED FOR DETAILED DESIGN, PRICING OR CONSTRUCTION PURPOSES

Drawing Approval
 Latest Revision: 1st Approval
 Drawn/Designed by: NM
 CAD By: DS
 Approved By: MCO - 23/11/18

Scale:
 Primary: 1:5000
 Secondary: (Do not scale from this drawing)

Lincolnshire
 COUNTY COUNCIL
 Highways Alliance

TECHNICAL SERVICES PARTNERSHIP
 CROWN HOUSE
 GREAT WEAVER STREET
 LINCOLN
 LN2 1BD
 Customer Service Centre 01522 720070

BSI
 Certificate No. FS20705

738233/WSP / GEN / XX / D2 / CH / 0018 Rev.

Alternative Scheme Code: 0362/01/PR2/009 Road No:

Parish: LINCOLN
 Structure No: SCN No: Site Ref:

Description:
 NORTH HYKEHAM RELIEF ROAD
 DUALLING OF A46 BYPASS
 SHEET 2 OF 2

LINCOLNSHIRE COUNTY COUNCIL - Reproduced from Ordnance Survey material with the permission of Ordnance Survey on behalf of the Controller of Her Majesty's Stationery Office © Crown copyright. Unauthorised reproduction infringes Crown copyright and may lead to prosecution or civil proceedings. OS Licence 100025370
 TSP/2018/01/2018