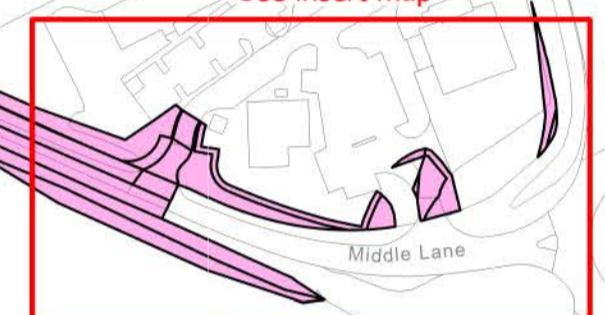
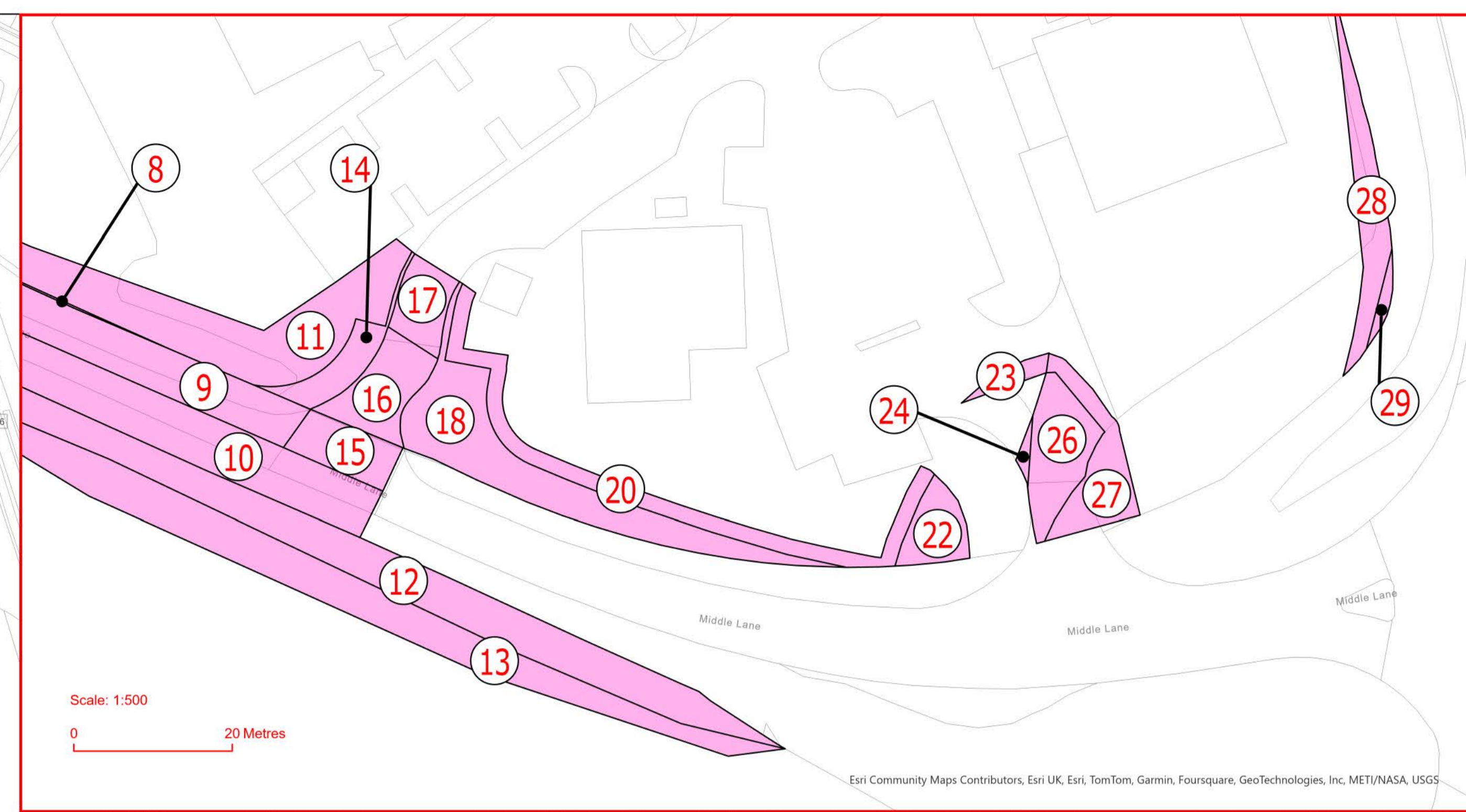
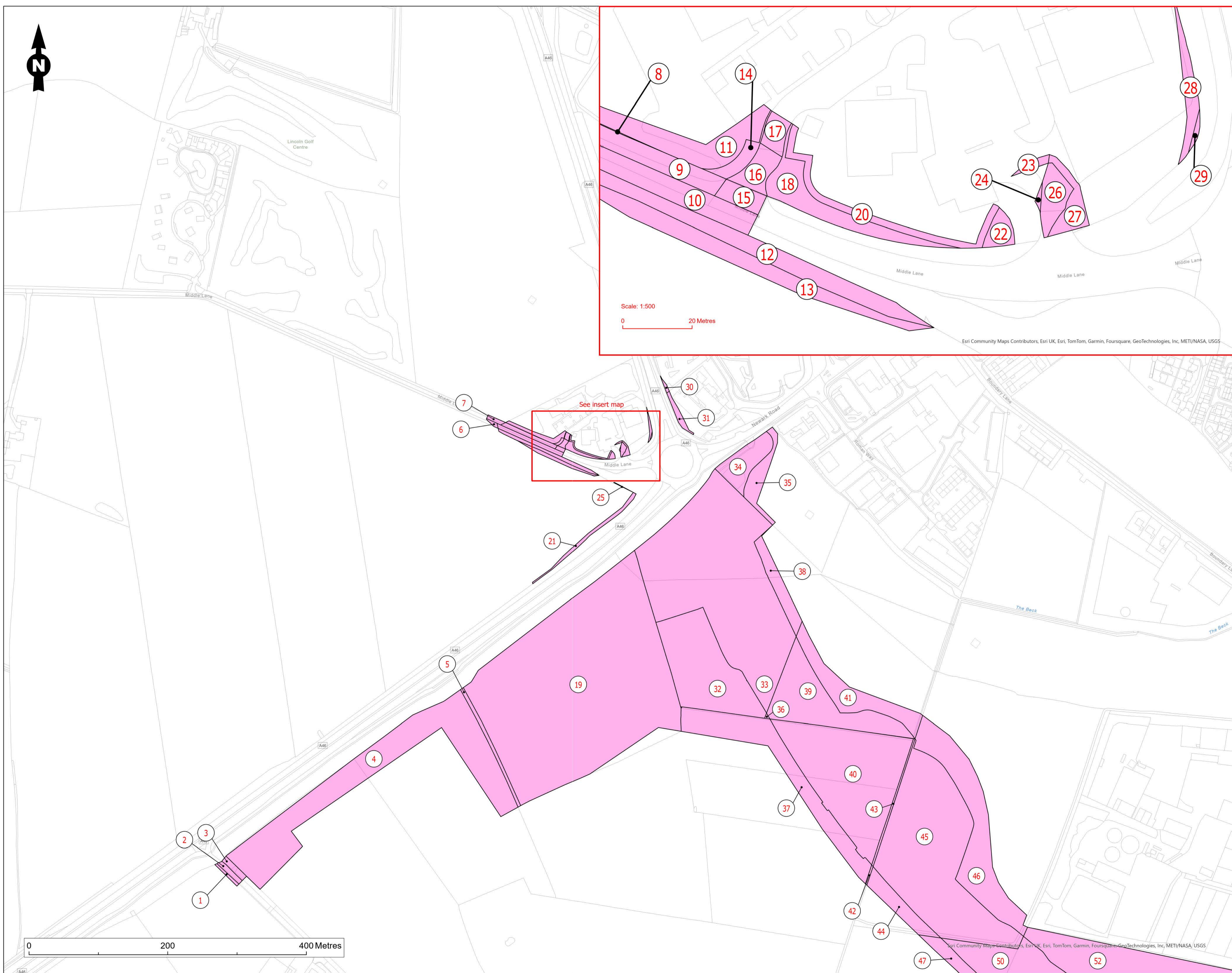


COPYRIGHT RAMBOLL UK LIMITED. ALL RIGHTS RESERVED. THIS DOCUMENT IS ISSUED FOR THE PARTY WHO COMMISSIONED IT AND FOR THE SPECIFIC PURPOSES CONNECTED WITH THE PROJECT ONLY. IT SHOULD NOT BE RELIED UPON BY ANY OTHER PARTY OR USED FOR ANY OTHER PURPOSE. RAMBOLL ACCEPTS NO RESPONSIBILITY OR LIABILITY WHICH MAY ARISE FROM RELIANCE OR USE OF THIS DOCUMENT OR THE DATA CONTAINED HEREIN BY ANY OTHER PARTY OR FOR ANY OTHER PURPOSE.

Notes

Land to be acquired

Plot Numbers:  
 1, 2, 3, 4, 5, 6, 7, 8, 9, 10, 11,  
 12, 13, 14, 15, 16, 17, 18, 19,  
 20, 21, 22, 23, 24, 25, 26, 27,  
 28, 29, 30, 31, 32, 33, 34, 35,  
 36, 37, 38, 39, 40, 41, 42, 43,  
 44, 45, 46, 47, 50, 52

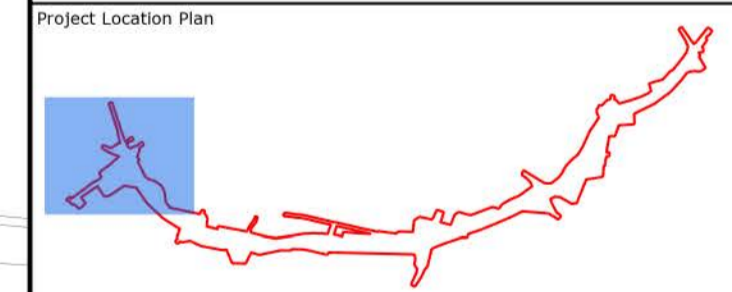


CO2	Final	MFT	CH	BW	11/07/2024
-----	-------	-----	----	----	------------

Rev	Description	Drawn	Checked	Approved	Date
-----	-------------	-------	---------	----------	------

Suitability: A1 Drawing Status: Approved

Project Name:  
**NORTH HYKEHAM RELIEF ROAD**



Project Client:  
**Lincolnshire**  
 COUNTY COUNCIL  
*Working for a better future*

Project Contractor:  
**Balfour Beatty**

Project Designer:  
**RAMBOLL**  
 www.ramboll.co.uk

Drawing Title:  
 Maps referred to in the Lincolnshire County Council (A1461 North Hykeham Relief Road) Compulsory Purchase Order 2024 Sheet 1

Project No:	Scale (@A3):	Drawn:	Date:
1620013942	1:2,500	MFT	Jul 2024
Drawing No:	Rev:		
NHRR-RAM-LDC-HYKE-DR-CH-00001	C02		