

**Parish:** Huttoft  
**Title:** Land at Roman Bank, Huttoft  
**Reference number:** CA/7/1/406

**DEPOSIT OF MAP AND STATEMENT AND STATUTORY DECLARATION(S) UNDER  
HIGHWAYS ACT 1980, SECTION 31(6) AND COMMONS ACT 2006, SECTION 15A(1)**

**Geographic Location**

**Grid Reference:** TF540 783

**Address and postcode  
of buildings on the  
deposited land**

**District** East Lindsey

**Nearest city or town** Alford

**Highways Act 1980, Section 31(6) deposits**

**Date of deposit of map  
and statement** 29.04.2014

**Depositor's name and  
address** Lincolnshire Wildlife Trust, Banovallum House, Manor House Street,  
Horncastle, LN9 5HF; Lincolnshire County Council, County Offices, Newland,  
Lincoln, LN1 1YL

**Date of deposit of  
declaration, name and  
address of depositor** (1) 16.12.2014: Lincolnshire Wildlife Trust, Banovallum House, Manor House  
Street, Horncastle, LN9 5HF; Lincolnshire County Council, County Offices,  
Newland, Lincoln, LN1 1YL

**Date deposit expires:** 15.12.2034

**Commons Act 2006, Section 15A(1)**

**Date of deposit of map  
and statement, name  
and address of  
depositor** (1) 29.04.2014: Lincolnshire Wildlife Trust, Banovallum House, Manor House  
Street, Horncastle, LN9 5HF; Lincolnshire County Council, County Offices,  
Newland, Lincoln, LN1 1YL  
*[combined deposit]*

**COUNTY COUNCIL'S CONTACT DETAILS**

**Officer and Section:** Definitive Map Officer, Public Rights of Way and Countryside Access

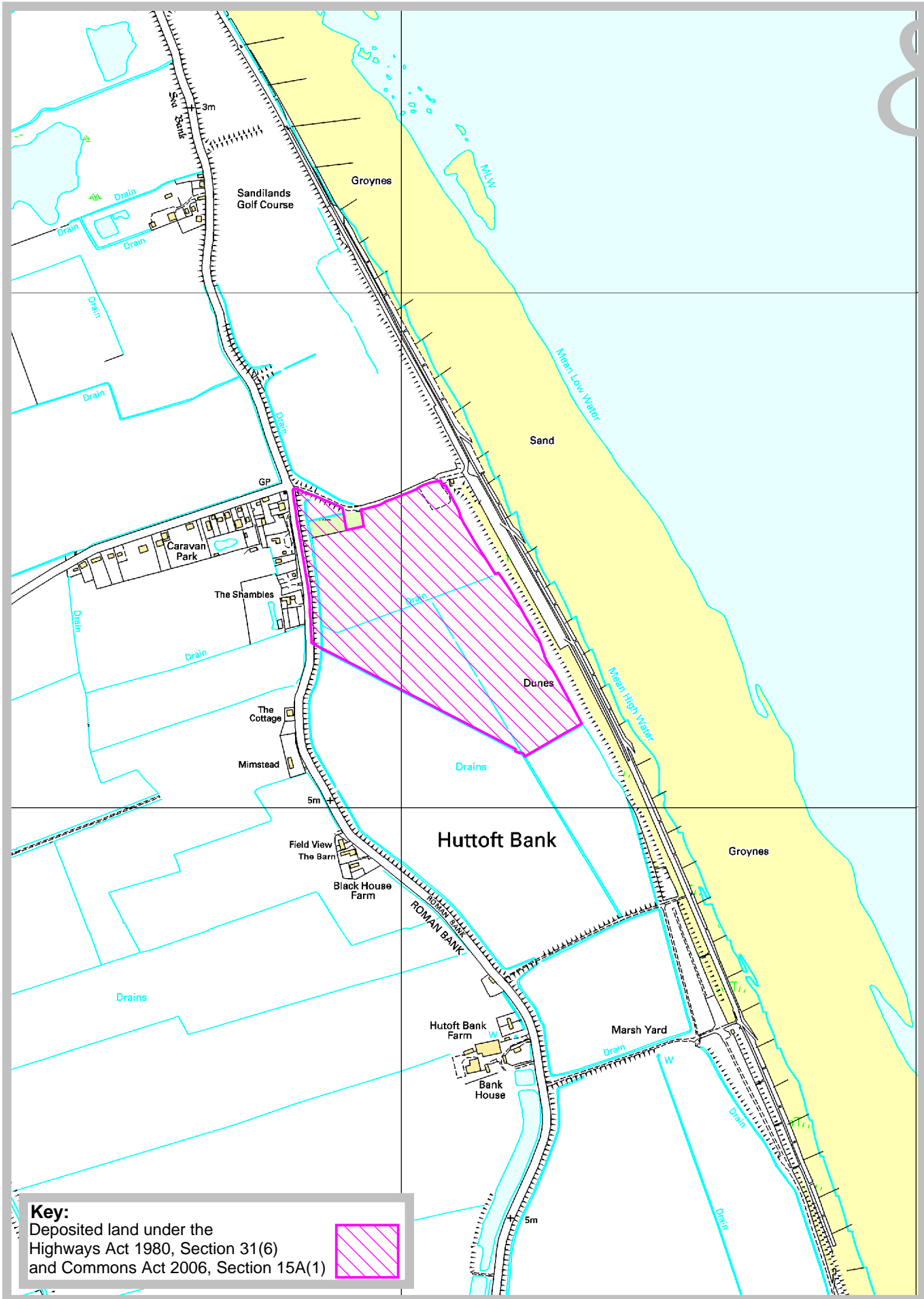
**Address:** Lincolnshire County Council, Communities, 4<sup>th</sup> Floor, City Hall, Lincoln, LN1  
1DN

**Telephone:** 01522 782070


**Email:** countryside\_access@lincolnshire.gov.uk

## **REGISTER OF DEPOSITS**

The County Council is required by law to keep a register of maps and statements and declarations deposited under Section 31(6) of the Highways Act 1980 and Section 15A(1) of the Commons Act 2006 available for public inspection on its website and in a paper copy format together with the deposited documents. Details including names, addresses and the location of land relating to a deposit which may be considered to be personal information are therefore in the public domain. This requirement overrides any entitlement a depositor may otherwise have under the Data Protection Act 1998 to prevent publication of such information. The paper copy of the register together with the deposited documents can be viewed by appointment during normal office hours (9:00am to 4:30pm, Monday to Friday) at the County Council's Public Rights of Way and Countryside Section at the above address.



**Key:**  
Deposited land under the  
Highways Act 1980, Section 31(6)  
and Commons Act 2006, Section 15A(1)



Rights of Way & Countryside Access  
RA Wills, Executive Director for Environment & Economy  
City Hall, Orchard Street,  
Lincoln LN1 1DN

**Land at Roman Bank, Huttoft**

Ref: CA/7/1/406  
Grid Ref: TF540 783  
Scale: approx. 1:10,000

**Application Forms for deposits under section 31(6) of the Highways Act 1980 and section 15A(1) of the Commons Act 2006**

**PART A: Information relating to the applicant and land to which the application relates**

*(all applicants must complete this Part)*

1. Name of appropriate authority to which the application is addressed:  
  
Lincolnshire County Council
2. Name and full address (including postcode) of applicants:
  - Mr Paul Learoyd, Lincolnshire Wildlife Trust, Banovallum House, Manor House Street, Horncastle, Lincolnshire LN9 5HF
  - Mr Pete Moore, Lincolnshire County Council, Council Offices, Newlands, Lincoln LN1 1YL
3. Status of applicant (tick relevant box or boxes):  
  
We are
  - (a)  the owners of the land described in paragraph 4.
  - (b)  making this application and the statements/declarations it contains on behalf of the Lincolnshire Wildlife Trust and Lincolnshire County Council who are the owners of the land described in paragraph 4 and in our capacity as Chief Executive and Executive Director of Resources & Community Safety, respectively
4. Insert description of the land to which the application relates:  
  
Land at Roman Bank, Huttoft (known as Huttoft Marsh Nature Reserve)
5. Ordnance Survey six-figure grid reference of a point within the area of land to which the application relates:  
  
TF541 783
6. This deposit comprises the following statements:

**PART B: Statement under section 31(6) of the Highways Act 1980**

The Lincolnshire Wildlife Trust and Lincolnshire County Council are the joint owners of the land described in paragraph 4 of Part A of this form and shown edged in red colouring on the map accompanying this statement.

No ways over the land shown edged in red colouring on the accompanying map have been dedicated as highways.

**PART D: Statement under section 15A(1) of the Commons Act 2006**

The Lincolnshire Wildlife Trust and Lincolnshire County Council are the joint owners of the land described in paragraph 4 of Part A of this form and shown edged in red colouring on the map accompanying this statement.

The Lincolnshire Wildlife Trust and Lincolnshire County Council wish to bring to an end any period during which persons may have indulged as of right in lawful sports and pastimes on the whole or any part of the land shown edged in red colouring on the accompanying map.

**PART E: Additional information relevant to the application  
(insert any additional information relevant to the application)**

Please note that this land does not have a registered address and post code

**PART F: Statement of Truth  
(all applicants must complete this Part)**

**WARNING: If you dishonestly enter information or make a statement that you know is, or might be, untrue or misleading, and intend by doing so to make a gain for yourself or another person, or to cause loss or the risk of loss to another person, you may commit the offence of fraud under section 1 of the Fraud Act 2006, the maximum penalty for which is 10 years' imprisonment or an unlimited fine, or both.**

**WE BELIEVE THAT THE FACTS AND MATTERS CONTAINED IN THIS FORM ARE TRUE**

Signature:



Print full name: **Mr Paul Learoyd  
Chief Executive  
For Lincolnshire Wildlife Trust**

Date:

10 April 2014

Signature:

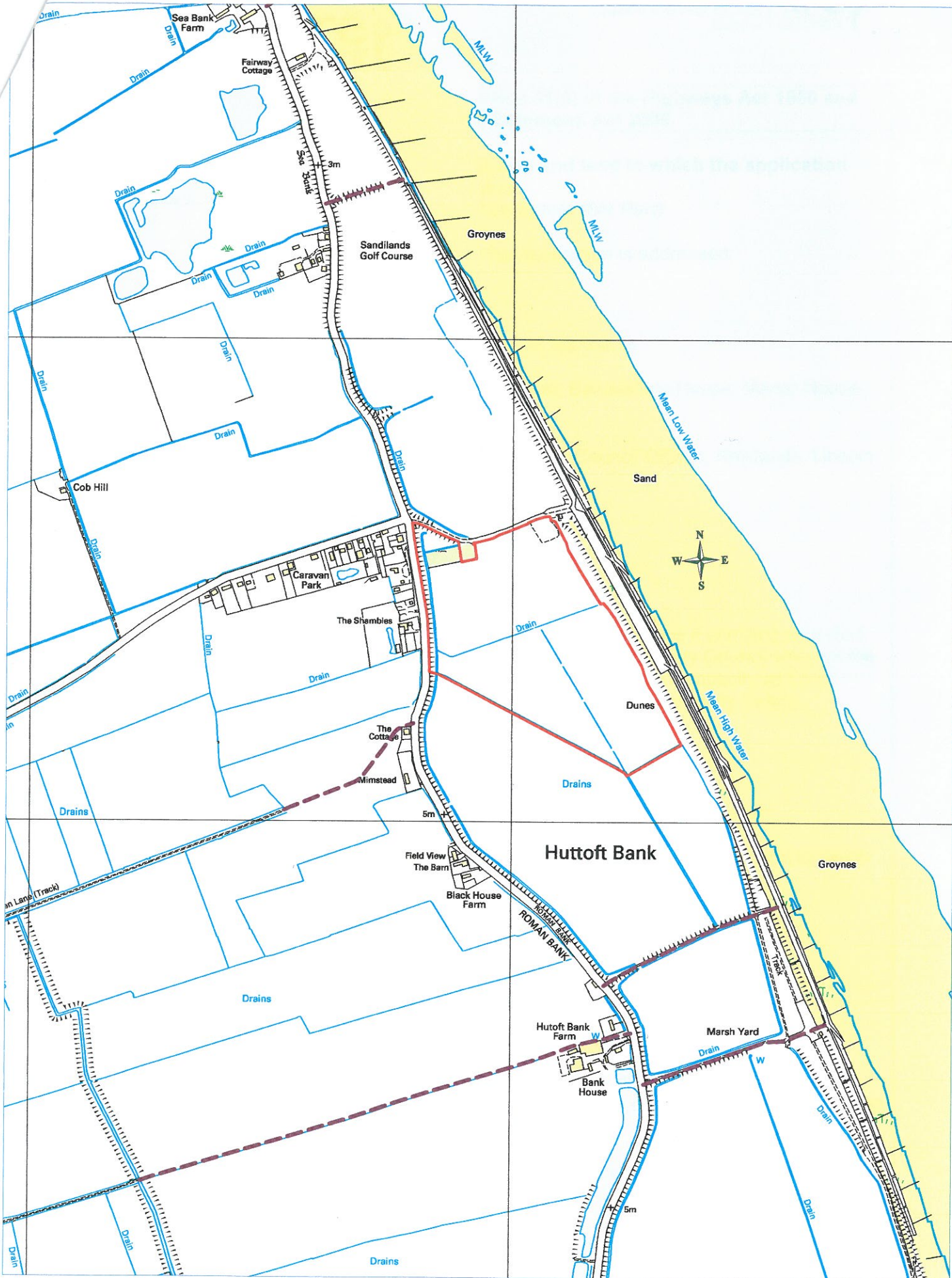


Print full name: **Mr Pete Moore  
Executive Director of Resources & Community Safety  
For Lincolnshire County Council**

Date:

28 April 2014





**Application Forms for deposits under section 31(6) of the Highways Act 1980 and section 15A(1) of the Commons Act 2006**

**PART A: Information relating to the applicant and land to which the application relates**

*(all applicants must complete this Part)*

1. Name of appropriate authority to which the application is addressed:  
  
Lincolnshire County Council
2. Name and full address (including postcode) of applicants:
  - Mr Paul Learoyd, Lincolnshire Wildlife Trust, Banovallum House, Manor House Street, Horncastle, Lincolnshire LN9 5HF
  - Mr Pete Moore, Lincolnshire County Council, Council Offices, Newlands, Lincoln LN1 1YL
3. Status of applicant (tick relevant box or boxes):  
  
We are
  - (a)  the owners of the land described in paragraph 4.
  - (b)  making this application and the statements/declarations it contains on behalf of the Lincolnshire Wildlife Trust and Lincolnshire County Council who are the owners of the land described in paragraph 4 and in our capacity as Chief Executive and Executive Director of Resources & Community Safety, respectively
4. Insert description of the land to which the application relates:  
  
Land at Roman Bank, Huttoft (known as Huttoft Marsh Nature Reserve)
5. Ordnance Survey six-figure grid reference of a point within the area of land to which the application relates:  
  
TF541 783
6. This deposit comprises the following declaration:

**PART C: Declaration under section 31(6) of the Highways Act 1980**

1. Lincolnshire Wildlife Trust and Lincolnshire County Council are the owners of the land described in paragraph 4 of Part A of this form and shown outlined in red on the map lodged with Lincolnshire County Council on 29<sup>th</sup> day of April 2014.
2. On the 29<sup>th</sup> day of April 2014, Mr Paul Learoyd and Mr Pete Moore deposited with Lincolnshire County Council, being the appropriate council, a statement accompanied by a map showing the Lincolnshire Wildlife Trust's and Lincolnshire County Council's property outlined in red which stated that:  
  
no ways had been dedicated as highways over the Lincolnshire Wildlife Trust's and Lincolnshire County Council's property.

3. No additional ways have been dedicated over the land edged in red colouring on the map referenced in paragraph 1 above since the statement signed by Paul Learoyd (Chief Executive, Lincolnshire Wildlife Trust) on 10<sup>th</sup> April 2014 and Pete Moore (Executive Director of Resources & Community Safety, Lincolnshire County Council) on 28<sup>th</sup> April 2014, referred to in paragraph 2 above, and at the present time the Lincolnshire Wildlife Trust and Lincolnshire County Council have no intention of dedicating any more public rights of way over the property.

**PART F: Statement of Truth**  
**(all applicants must complete this Part)**

**WARNING: If you dishonestly enter information or make a statement that you know is, or might be, untrue or misleading, and intend by doing so to make a gain for yourself or another person, or to cause loss or the risk of loss to another person, you may commit the offence of fraud under section 1 of the Fraud Act 2006, the maximum penalty for which is 10 years' imprisonment or an unlimited fine, or both.**

**WE BELIEVE THAT THE FACTS AND MATTERS CONTAINED IN THIS FORM ARE TRUE**

**Signature:**

**Print full name:**



Paul Learoyd  
Chief Executive  
Lincolnshire Wildlife Trust

**Date:**

4 December 2014

**Signature:**

**Print full name:**



Pete Moore  
Executive Director of Resources & Community Safety  
Lincolnshire County Council

**Date:**

16/12/14