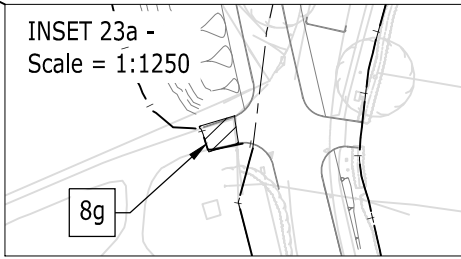
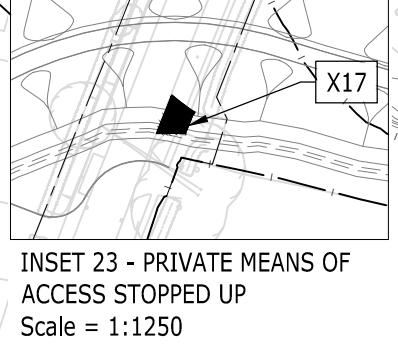
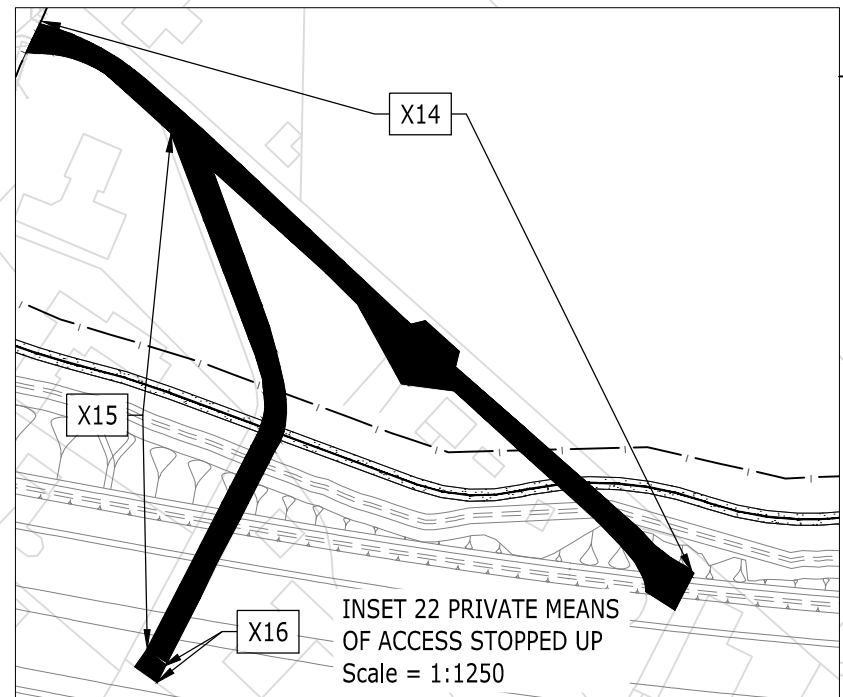
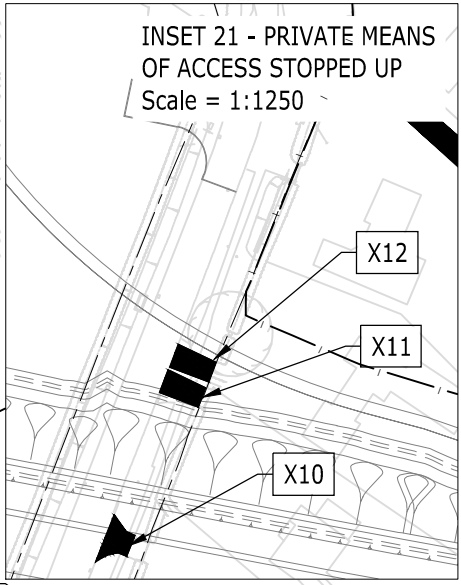
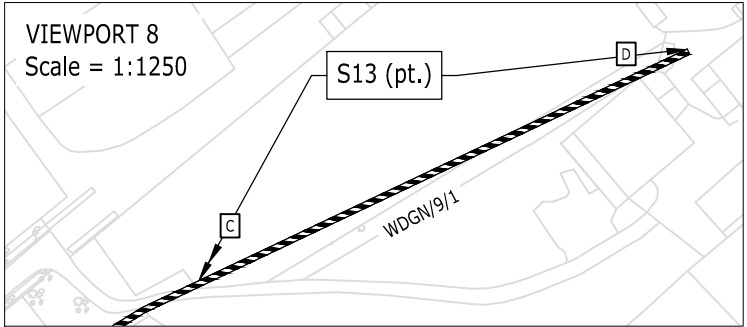
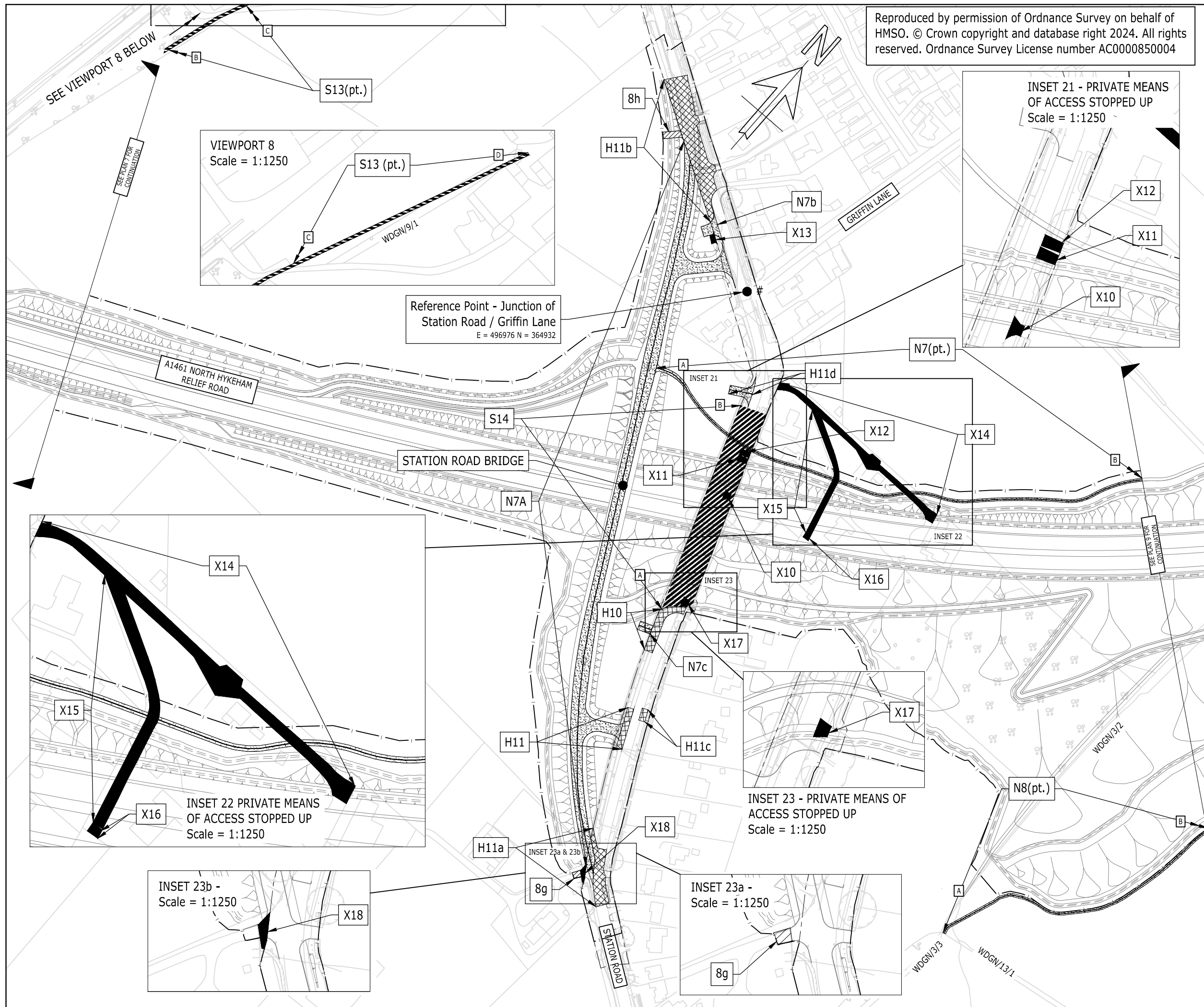


Reproduced by permission of Ordnance Survey on behalf of HMSO. © Crown copyright and database right 2024. All rights reserved. Ordnance Survey License number AC0000850004

KEY

- S* [Symbol] HIGHWAY TO BE STOPPED UP
- H* [Symbol] HIGHWAY TO BE IMPROVED
- N* [Symbol] ROUTE OF NEW HIGHWAY
- X* [Symbol] PRIVATE MEANS OF ACCESS STOPPED UP
- * [Symbol] NEW PRIVATE MEANS OF ACCESS
- - - EXISTING HIGHWAY BOUNDARY
- - - PROPOSED HIGHWAY BOUNDARY
- UCR DENOTES UNCLASSIFIED ROAD
- FP DENOTES PUBLIC FOOTPATH
- # MEASURE TAKEN FROM POINT

REFER TO NHRR-RAM-LSI-HYKE-DR-CH-10000 FOR NORTH HYKEHAM RELIEF ROAD SIDE ROADS ORDER MASTERPLAN



C01					FINAL				
Rev					Description	DB	BW	AV	30/05/24
Suitability: A1					Drawing Status: APPROVED				
Seal:									
The COMMON SEAL OF LINCOLNSHIRE COUNTY COUNCIL was hereunto affixed this day of 2024 in the presence of: A duly authorised officer									
Project Designer:					Project Contractor:				
RAMBOLL					Balfour Beatty				
tel 01244 311855 chester@ramboll.co.uk www.ramboll.co.uk									
Project Name: North Hykeham Relief Road									
Title: THE LINCOLNSHIRE COUNTY COUNCIL (A1461 NORTH HYKEHAM RELIEF ROAD, CLASSIFIED ROAD) (SIDE ROADS) ORDER 2024 PLAN 8									
Project No: 1620013942		Scale (@A3): 1:2500		Drawn: BC		Date: 30/05/24			
Drawing No: NHRR-RAM-LSI-HYKE-DR-CH-00008								Rev: C01	