

THE LINCOLNSHIRE COUNTY COUNCIL
 (A1461 NORTH HYKEHAM RELIEF ROAD,
 CLASSIFIED ROAD)
 (SIDE ROADS) ORDER 2024

CONTENTS;

1 SRO MASTERPLAN

14 SRO SITE PLANS
 (1/2/3/4/5/6/7/8/9/10/11/12/13/14)

THESE PLANS SHOW THE ROUTE OF THE HIGHWAYS,
 THE SITES OF IMPROVEMENT, STOPPING UP AND NEW
 ACCESSES, BUT NO WIDTHS DETAILS OR BALANCING POND
 DETAILS ARE SHOWN.


THE SRO KEY PLAN SCALES;


FOR THE SRO MASTERPLAN, 1:10,000


FOR THE 14 MAIN SRO SITE PLANS 1:2500


REFER TO GENERAL NOTES PROVIDED IN THE
 LINCOLNSHIRE COUNTY COUNCIL (A1461 NORTH HYKEHAM
 RELIEF ROAD, CLASSIFIED ROAD) (SIDE ROADS) ORDER
 2024 SCHEDULE FOR GENERAL INFORMATION AND
 INSTRUCTION ON THE SRO SCHEDULE


KEY


S*  HIGHWAY TO BE STOPPED UP


H*  HIGHWAY TO BE IMPROVED

N*  ROUTE OF NEW HIGHWAY

X*  PRIVATE MEANS OF ACCESS STOPPED UP

*****  NEW PRIVATE MEANS OF ACCESS

 EXISTING HIGHWAY BOUNDARY

 PROPOSED HIGHWAY BOUNDARY

UCR DENOTES UNCLASSIFIED ROAD

FP POINT MEASURE TAKEN FROM DENOTES PUBLIC FOOTPATH

● #

The Common seal of the Lincolnshire County Council

Was hereunto affixed on this day, in the presence of

	Name	Date
Authorised Signature		

Seal of the
 Lincolnshire County
 Council

Seal No.