

COPYRIGHT RAMBOLL UK LIMITED. ALL RIGHTS RESERVED. THIS DOCUMENT IS ISSUED FOR THE PARTY WHO COMMISSIONED IT AND FOR THE SPECIFIC PURPOSES CONNECTED WITH THE PROJECT ONLY. IT SHOULD NOT BE RELIED UPON BY ANY OTHER PARTY OR USED FOR ANY OTHER PURPOSE. RAMBOLL ACCEPTS NO RESPONSIBILITY OR LIABILITY WHICH MAY ARISE FROM RELIANCE OR USE OF THIS DOCUMENT OR THE DATA CONTAINED HEREIN BY ANY OTHER PARTY OR FOR ANY OTHER PURPOSE.

Notes

- DO NOT SCALE FROM THIS DRAWING.
- ALL DIMENSIONS ARE IN METRES UNLESS SHOWN OTHERWISE.
- ALL LEVELS ARE IN METRES ABOVE ORDNANCE DATUM UNLESS SHOWN OTHERWISE.
- THIS DRAWING IS TO BE READ IN CONJUNCTION WITH ALL RELEVANT ARCHITECTS AND ENGINEERS DRAWINGS AND SPECIFICATIONS.

Reproduced from Ordnance Survey material with the permission of Ordnance Survey on behalf of HMSO © Crown copyright. Unauthorised reproduction infringes Crown copyright and may lead to prosecution or civil proceedings. Ordnance Survey license number AC0000850004

P01	04/06/24	JK	2024/06/04	AB	04/06/24
P02	10/07/24	GB	BW	AV	10/07/24
P03	Third Revision	GB	AB	AV	16/07/24
P04	Fourth Issue	DB	BW	AV	06/09/24
C02	Fourth Issue	DB	BW	AV	06/09/24

Rev	Description	Drawn	Checked	Approved	Date
-----	-------------	-------	---------	----------	------

Suitability: **A3** Drawing Status: **Approved & Accepted at Stage 3**

Project Name: **North Hykeham Relief Road**

Project Client:

Lincolnshire
 COUNTY COUNCIL
Working for a better future

Project Contractor:

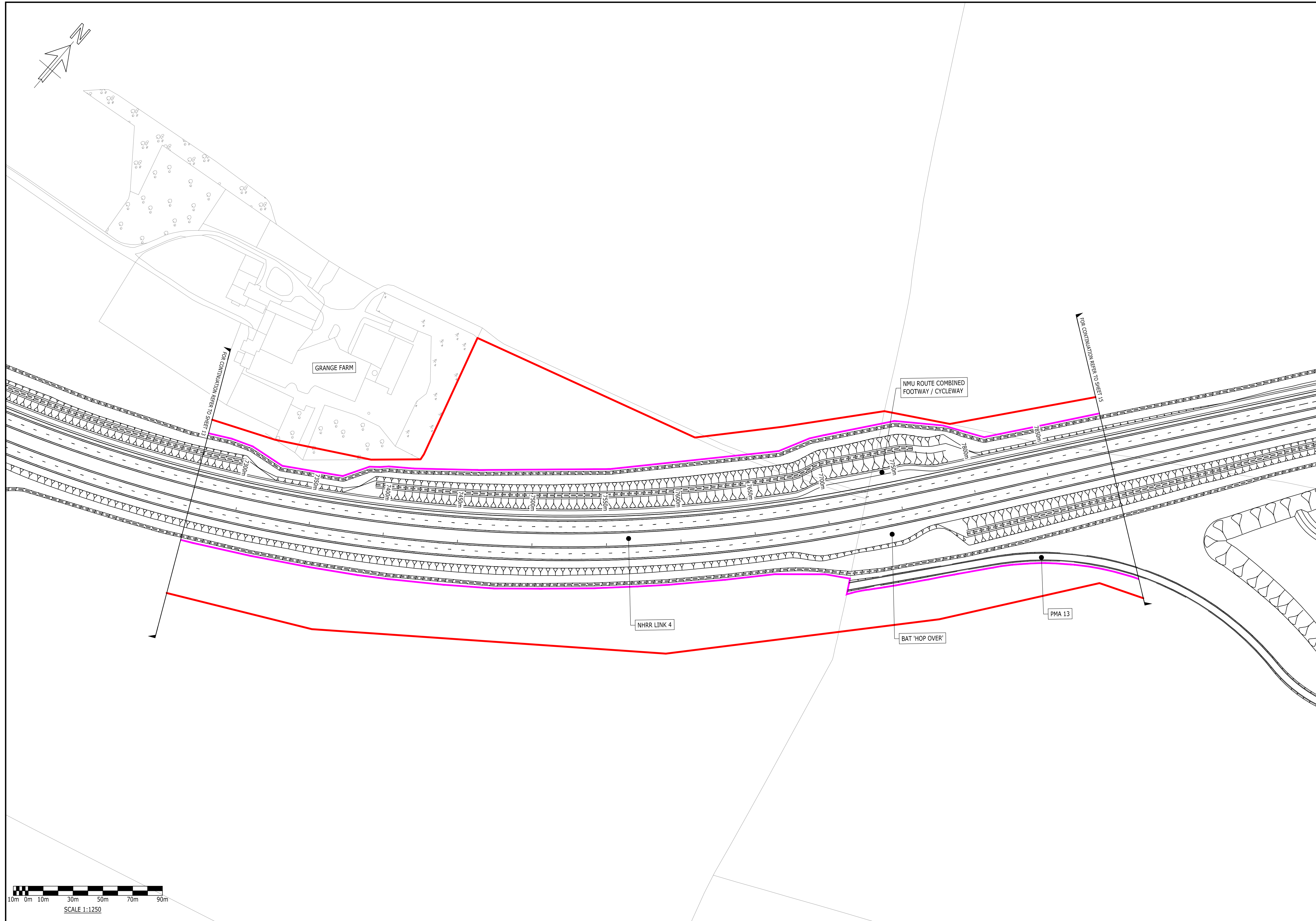
Balfour Beatty

Project Designer:






RAMBOLL
 tel 01244 311855 chester@ramboll.co.uk
 www.ramboll.co.uk

Drawing Title:
**Side Roads Order
 Engineering Layout Plan
 Sheet 14 of 17**

Project No:	Scale (BA1):	Drawn:	Date:
1620013942	1:1250	DB	06/09/24
Drawing No:	Rev:		
NHRR-RAM-LSI-HYKE-DR-CH-00114	C02		



Drawing Legend:

	EXISTING BACKGROUND MAPPING		PERMANENT LAND BOUNDARY
	PROPOSED DESIGN		RED LINE BOUNDARY
	PROPOSED NATIONAL HIGHWAYS BOUNDARY		

