


STATUTORY DECLARATION
SEC 31(6) HIGHWAYS ACT 1980


I, Peter David Rushmer FRICS FAAV, for and on behalf of the SECRETARY OF STATE FOR DEFENCE and acting under the authority conferred upon me by the said Secretary of State DO SOLEMNLY AND SINCERELY DECLARE THAT:

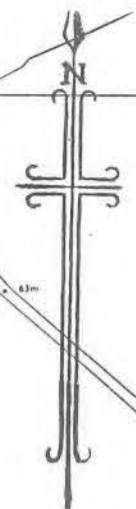
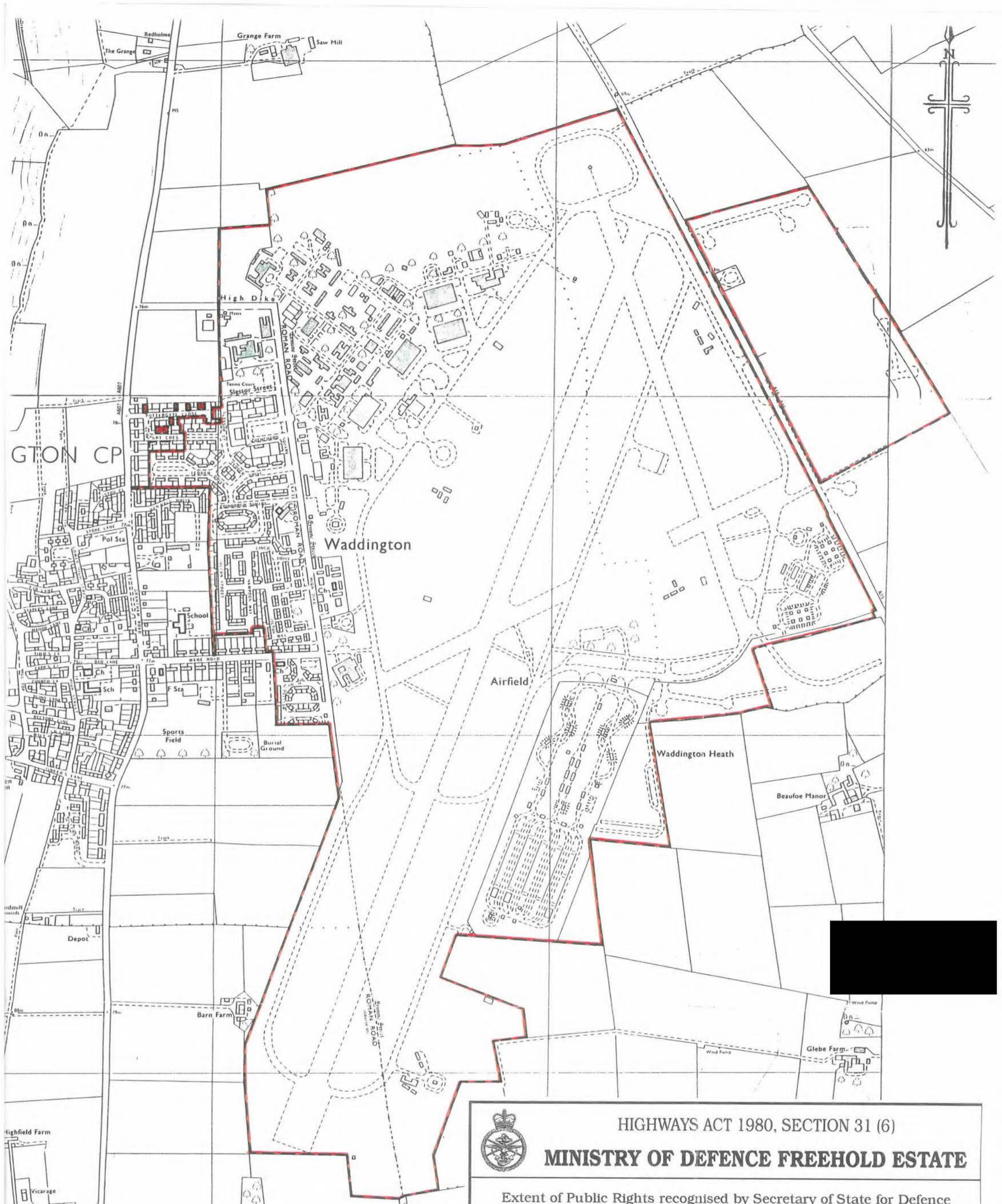
1. The land known as RAF Waddington in the County of Lincolnshire and as shown edged in red colour on the map attached hereto is vested in the said Secretary of State for Defence.

2. There are no routes over the land shown on the map which are dedicated as highways.

3. I make this statement for the purposes of Section 31(6) of the Highways Act 1980 AND I MAKE this solemn declaration conscientiously believing the same to be true and by virtue of the Statutory Declarations Act 1835.

DECLARATION MADE AT
1 Oxford Street Nottingham)
)
)
this *twenty eighth* day of)
November 1995)
)
Before me)
)
)
A practising Solicitor)
or Commissioner for Oaths)


Signature
for and on behalf of
The Secretary of State for Defence



HIGHWAYS ACT 1980, SECTION 31 (6)

MINISTRY OF DEFENCE FREEHOLD ESTATE

Extent of Public Rights recognised by Secretary of State for Defence

LEGEND

- MOD Boundary —
- Footpaths
- Bridleways
- Roads used as public footpaths
- Byways open to all traffic
- Public roads other than byways

RAF WADDINGTON, LINCOLNSHIRE

Scale 1:10,000

Compiled from OS
National Grid Sheet:
SK 96 NE, SK 96 SE,
TF 06 NW

IMPORTANT: THIS PLAN MUST NOT BE COPIED OR REPRODUCED WITHOUT PRIOR WRITTEN CONSENT FROM THE OFFICE OF ORIGIN

Reproduced from the Ordnance Survey plan with the permission of the Controller of H. M. Stationery Office. Crown Copyright Reserved. GD 03146G

Produced by:
DfS (East), Nottingham, Spur E, Block 5, Government Buildings
Chalfont Drive, Nottingham NG8 3RP




**FORM OF STATUTORY DECLARATION USED IN PRESERVING
MOD RIGHTS IN ITS PRIVATE ROADS AND FOOTPATHS USED BY
THE GENERAL PUBLIC
(See MM19(2)1204)**


I, ROBIN STUART BERRY, for and on behalf of THE SECRETARY OF STATE FOR DEFENCE, and acting under the authority conferred upon me by the said Secretary of State DO SOLEMNLY AND SINCERELY DECLARE as follows:

1. The Secretary of State for Defence on the 23rd day of March 2001 in accordance with Section 31(6) of the Highways Act 1980 caused to be deposited with the Lincolnshire County Council a map of certain Establishments vested in the said Secretary of State within the area administered by such Council together with a statement indicating what ways (if any) over that land the said Secretary of State admitted to have been dedicated as highways.

2. No additional way over the land delineated on the map so deposited with the Council has been dedicated as a highway the 28th day of November 1995 being the date of the lodgement in accordance with the said Section of a previous Declaration made in respect of the said land
AND I MAKE this solemn declaration conscientiously believing the same to be true and by virtue of the provisions of the Statutory Declarations Act 1835

DECLARED at 12 The Broadway)
Sr. Mrs. G. M. G. G. G.)
this 23rd day of March 2001)
Before me, )
A Practising Solicitor or)
Commissioner for Oaths)

ANDREW J. ROBERTS


[Signature of Declarant]
for and on behalf of THE
SECRETARY OF STATE FOR
DEFENCE

497000 498000 499000 500000

366000


365000

364000

366000

365000

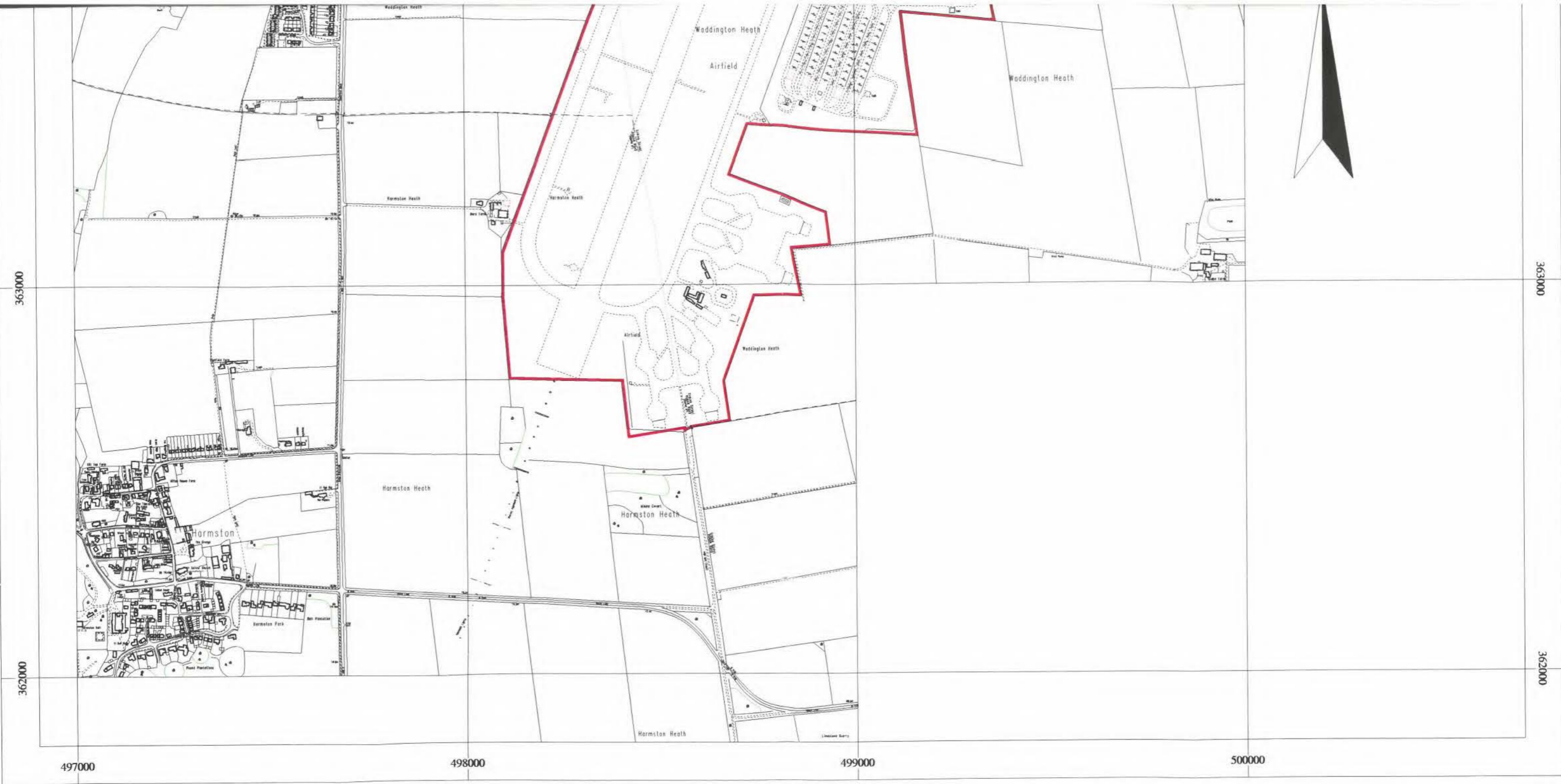
364000



Commission for path
Johns
23rd March
2001



N



HIGHWAYS ACT 1980, SECTION 31 (6)
Ministry of Defence Freehold Estate
 Extent of Public Rights recognised by
 the Secretary of State for Defence



Scale 1: 10000



Legend

- MOD Boundary —
- Footpaths
- Bridleways
- Roads used as public footpaths
- Byways open to all traffic
- Public roads other than byways

**NOTE: PLAN TO BE READ IN CONJUNCTION WITH
 STATUTORY DECLARATION DATED.....**

Public Rights of Way
RAF Waddington
Lincolnshire



MINISTRY OF DEFENCE
 DEFENCE ESTATES (EAST)
 STIRLING HOUSE, DENNY END ROAD
 WATERBEACH, CAMBS. CB5 9QE

This map is reproduced from The Ordnance Survey map by Defence Estates with the permission of the Controller of Her Majesty's Stationery Office, © Crown Copyright. Unauthorised reproduction infringes Crown Copyright and may lead to prosecution or civil proceedings.
 Licence Number GD3189G