

ROAD TRAFFIC REGULATION ACT 1984
LINCOLNSHIRE COUNTY COUNCIL
(CONINGSBY TO NEW YORK)
(40MPH SPEED LIMIT) ORDER 20

The LINCOLNSHIRE COUNTY COUNCIL in exercise of their powers under Sections 84 (1) and (2) and Part IV of Schedule 9 of the Road Traffic Regulation Act 1984, (hereinafter referred to as "the Act") and of all other enabling powers, after consultation with the Chief Officer of Police in accordance with Part III of Schedule 9 to the Act hereby make the following Order:-

1. This Order may be cited as the Lincolnshire County Council (Coningsby to New York) (40mph Speed Limit) Order 20 and shall come into operation on.
2. No person shall drive any motor vehicle at a speed exceeding 40mph on the length of road specified in the Schedule to this Order.
3. No speed limit imposed by this Order applies to vehicles falling within regulation 3 (4) of the Road Traffic Exemptions (Special Forces) (Variation and Amendment) Regulations 2011 when used in accordance with regulation 3 (5) of those regulations.
4. Any existing restriction or requirement made or having effect as if made under the Act of 1984 is hereby revoked insofar as it relates to the lengths and sides of the roads specified in this Order.

THE COMMON SEAL of the LINCOLNSHIRE)
COUNTY COUNCIL was hereunto affixed)
in the presence of:-)

Authorised Officer

DRAFT

SCHEDULE - 40MPH

Coningsby to Hawthorn Hill

Dogdyke Road & Coningsby Road & New York Road

From a point 685 metres south of its junction with Suffolk Acre in a southerly direction for a distance of 1725 metres.

New York Road

From its junction with Bell Isle in an easterly direction for a distance of 985 metres.

Scrub Hill

New York Road:

From its junction with Dogdyke Road and Old Fen Lane in a westerly direction for a distance of 245 metres.

Dogdyke Road:

From its junction with New York Road and Old Fen Lane in an easterly direction for a distance of 670 metres.

Old Fen Lane (south):

From its junction with New York Road and Dogdyke Road in a southerly direction for a distance of 90 metres.

Belle Isle

From its junction with Coningsby Road in a westerly direction for a distance of 65 metres

DATED

ROAD TRAFFIC REGULATION ACT 1984
LINCOLNSHIRE COUNTY COUNCIL
(CONINGSBY TO NEW YORK)
(40MPH SPEED LIMIT) ORDER 20

Lincolnshire County Council

County Offices

Lincoln

**LINCOLNSHIRE COUNTY COUNCIL
(CONINGSBY TO NEW YORK)
(40MPH SPEED LIMIT) ORDER 20**

STATEMENT OF REASONS

- When comparing the conditions to the current speed limit policy, a 40mph speed limit is recommended.
- Therefore, in accordance with the County Council's Policy, it is proposed to introduce a speed limit as per the schedule in the Order.
- The Chief Constable, Coningsby Parish Council and East Lindsey District Council have been consulted, along with other local groups/companies.

PUBLIC NOTICE

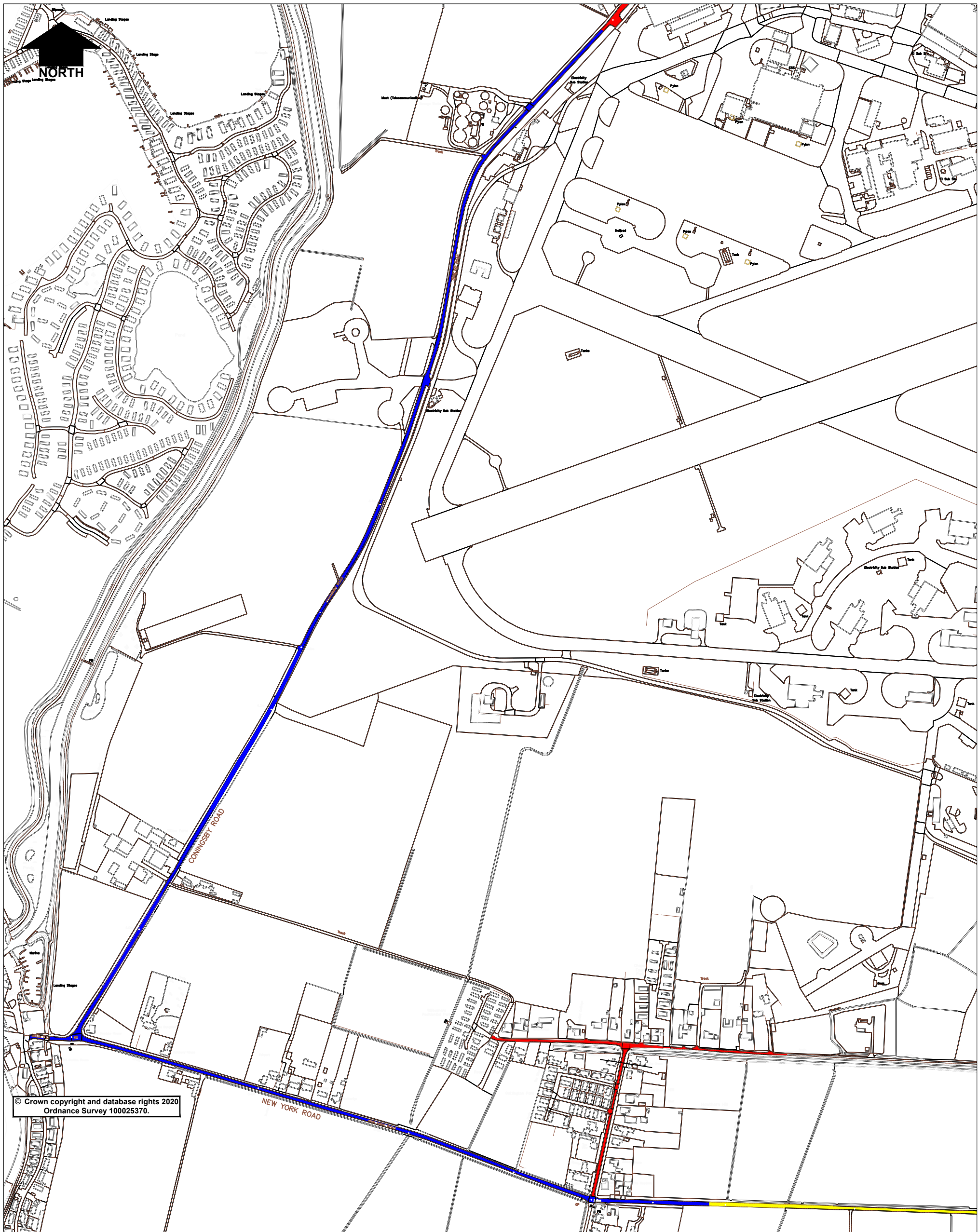
LINCOLNSHIRE COUNTY COUNCIL (CONINGSBY TO NEW YORK) (40MPH SPEED LIMIT) ORDER 20

NOTICE IS HEREBY GIVEN that the Lincolnshire County Council propose to make an Order under their powers contained in the Road Traffic Regulation Act 1984, the effect of which will be to reduce the speed of vehicles to 40mph on Coningsby Road, Dogdyke Road and New York Road from Coningsby to Hawthorn Hill and at Scrub Hill.

A copy of the plan showing the lengths of road concerned along with a Statement of Reasons for proposing to make the Order may be inspected on our website: www.lincolnshire.gov.uk/trafficorders

If you are unable to view our website the documents can be supplied to you by contacting us using the contact details below or calling our Customer Service Centre on 01522 782070 during office hours.

Objections or representations to the proposals, together with the grounds on which they are made, must be made in writing to Chief Executive - Lincolnshire County Council, Lancaster House, 36 Orchard Street, Lincoln, LN1 1XX or Email: TRO@lincolnshire.gov.uk (For the attention of: Mrs A. McMorrow, Traffic Orders Section) by **21st August 2024**



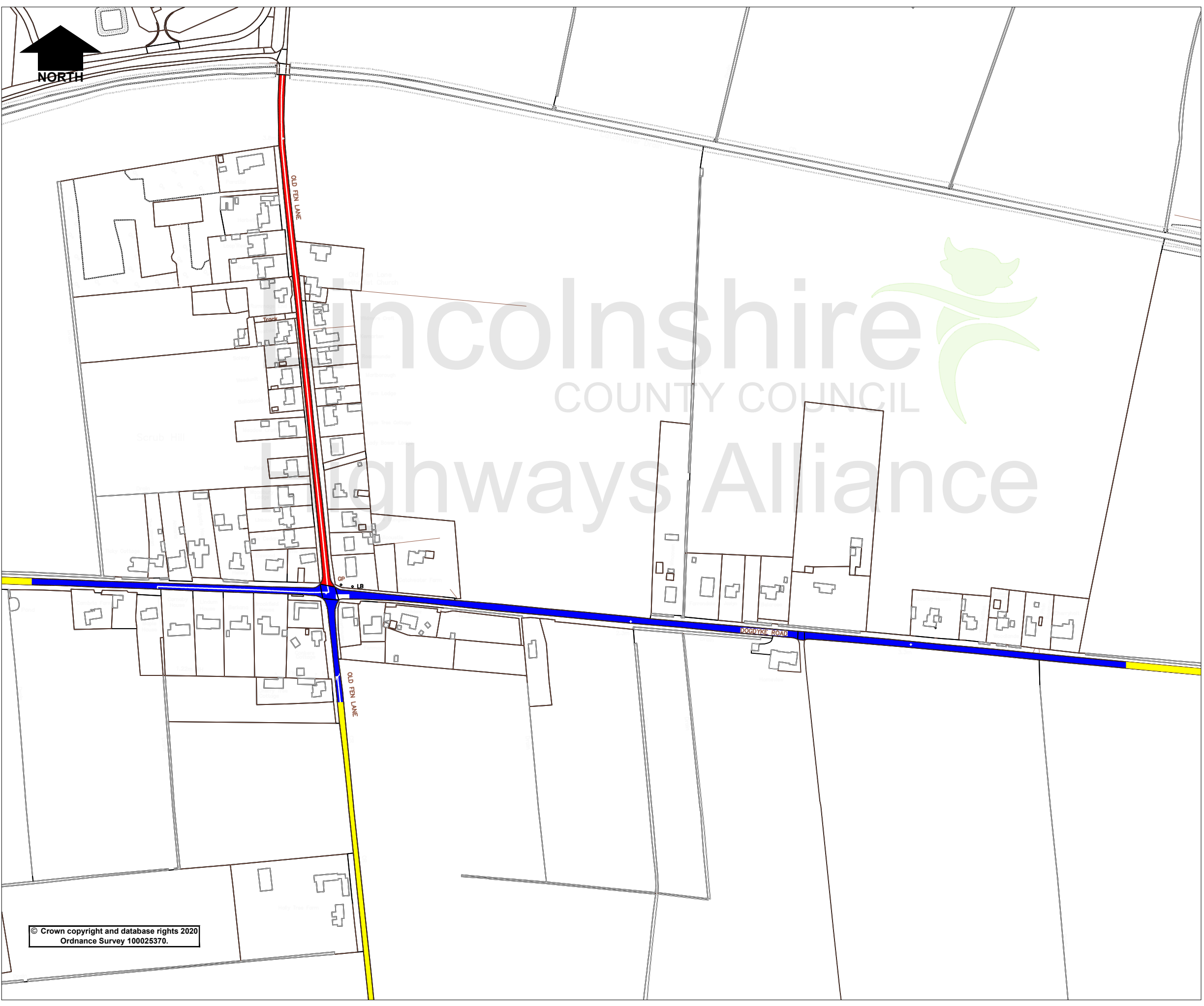
- Key**
- Proposed 40mph speed limit
 - Existing 30mph speed limit
 - Existing 60mph speed limit

Rev.	Description	Drawn	Ch'kd	Auth	Date
0		AM			8/7/24




Lincolnshire
 COUNTY COUNCIL
Highways Alliance
 Lancaster House, 36 Orchard Street, Lincoln, LN1 1XX

Project		Coningsby to New York			
Status	Project No.	242		Drawn	Date
Drawing Title		Proposed 40mph Speed Limit		Ch'kd	Date
Drawing No.		H/AM/242/001		Auth	Traced
		Rev.	0	Scale	NTS

Jul 08, 2024 - 10:03am © Common/Traffic Regulation Orders/Schemes Master Folder DO NOT CHANGE/201 - 500242 C613 Coningsby to New York - Shrotoning



Key

	Proposed 40mph speed limit
	Existing 60mph speed limit
	Existing 30mph speed limit

Lincolnshire
COUNTY COUNCIL
Highways Alliance

Rev.	Description	Drawn	Ch'kd	Auth	Date
Project Scrub Hill - Dogdyke Road					
Status		Project No. 242			
Drawing Title Proposed 40mph Speed Limit					
Scale NTS	Drawn	AM		Date	8/7/24
	Ch'kd			Date	
	Auth			Traced	
Drawing No. H/AM/242/001				Rev. 0	

© Crown copyright and database rights 2020
Ordnance Survey 100025370.

Lincolnshire
COUNTY COUNCIL
Highways Alliance

Lancaster House, 36 Orchard Street,
Lincoln, LN1 1XX

Jul 08.2024 - 10:08am G:\Common\Traffic Regulation Orders\Schemes Master Folder\DO NOT CHANGE\201 - 500\242 0813 Comingsby to New York\CA0242 Consultation map.dwg