

**Parish:** Brookenby; Stainton le Vale; Swinhope; Thoresway; Thorganby  
**Title:** Land at RAF Binbrook  
**Reference number:** CA/7/1/159

**HIGHWAYS ACT 1980, SECTION 31 (6) – DEPOSITED MAPS, HIGHWAYS STATEMENT AND HIGHWAYS DECLARATIONS**

**Date of deposit of map and highways statement** 26.01.1978

**Depositor's name and address** Secretary of State for Defence, Department of Environment, Property Services Agency, Senior Estate Surveyor Leeds (South), Liverpool Victoria House, 8 Otley Road, Leeds LS6 2AN

**Dates of deposit of highways declarations and names and addresses of depositors** (1) 16.02.1978: Secretary of State for Defence, Department of Environment, Property Services Agency, Senior Estate Surveyor Leeds (South), Liverpool Victoria House, 8 Otley Road, Leeds LS6 2AN

**Date deposit expires:** 15.02.1984

**GEOGRAPHIC LOCATION**

**Grid Reference:** TF193961

**Address and postcode of buildings on the deposited land** Properties on Cambridge Crescent, Canberra Crescent, Central Road, Chichester Road, Cumberland Terrace, Dale View Road, Drigh Road, East Road, Edinburgh Road, Fifth Avenue, First Avenue, Hunter Road, Javelin Avenue, Kent Road, Lancaster Road, Lincoln Road, Main Road, Merlin Road, Salisbury Avenue, Second Avenue, Signal Square, Sixth Avenue, St David's Street, Sussex Close, Swinhope Road, Windsmoor Road & York Road

**District** West Lindsey

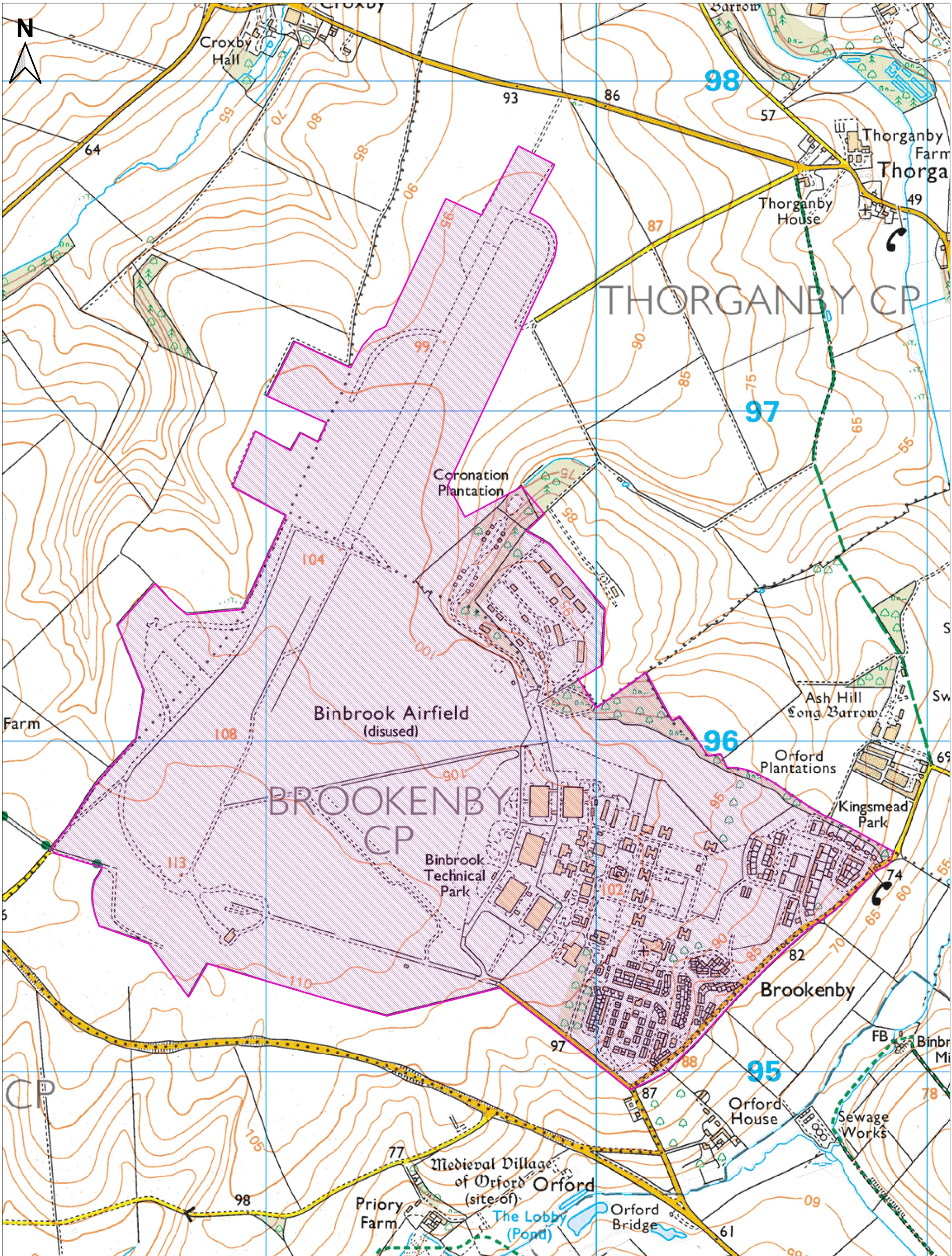
**Nearest city or town** Market Rasen

**ENQUIRIES ABOUT THE REGISTER OR DEPOSITS**

Enquiries concerning the register or the deposits lodged with the County Council should be made to the Definitive Map Officer at Lincolnshire County Council's Countryside Services Section by email to [countryside\\_access@lincolnshire.gov.uk](mailto:countryside_access@lincolnshire.gov.uk) or by telephone on 01522 782070.

**INFORMATION ABOUT THE REGISTER OF DEPOSITS**

The County Council is required by law to keep and maintain a register of highways statements and highways declarations deposited under section 31 (6) of the Highways Act 1980 and landowner statements deposited under section 15A (1) of the Commons Act 2006. The register is available for public inspection on its website and in a paper copy format, together with copies of the deposited documents. Details, including names, addresses and the location of land relating to an application, which may be considered to be personal information, will therefore be in the public domain. This requirement overrides any entitlement a depositor and landowner may otherwise have under the Data Protection Act 1998 to prevent the publication of such information.



Director of Technical Services  
Lincolnshire County Council  
County Offices  
LINCOLN  
LN1 1YL

Department of the Environment  
Property Services Agency  
Senior Estate Surveyor Leeds (South)  
Liverpool Victoria House  
8 Otley Road  
LEEDS  
LS6 2AN

Tel: Leeds 782111 Ext 252

Our Ref: LDS/168/STH

Date: 12 January 1978

Dear Sir

SECTION 34 - THE HIGHWAYS ACT 1959

1. I am directed to deposit with you under the Provisions of Sub-Section 34(6) of the Highways Act 1959 the enclosed plan numbered 1 and 1A of the Ministry of Defence Establishment within your area, and more particularly known as RAF Binbrook, Lincolnshire upon which have been marked all the ways which the Secretary of State for Defence admits have been dedicated as Highways.

2. Your attention is particularly drawn to the legend on the plan and I am to confirm that the extent of public right recognised by the Secretary of State for Defence over each route shown on the plan is as follows:

FP (a) Over each route shown by — — — the Secretary of State recognises a Highway over which the public have a right of way on foot only.

BR (b) Over each route shown by — | — | — the Secretary of State recognises that the public have the following, but no other, rights of way, that is to say, a right of way on foot and a right of way on horse-back or leading a horse, with or without a right to drive animals of any description along the Highway.

(c) Over each route shown by — ^ — ^ — the Secretary of State recognises the route as a public road over which the public has the right to pass for all purposes with or without animals or vehicles.

3. Statutory declarations will be lodged with you from time to time as required.

Yours faithfully

[Redacted signature]

C G H YOUNG  
Senior Estate Surveyor for and on behalf  
of the Secretary of State for Defence

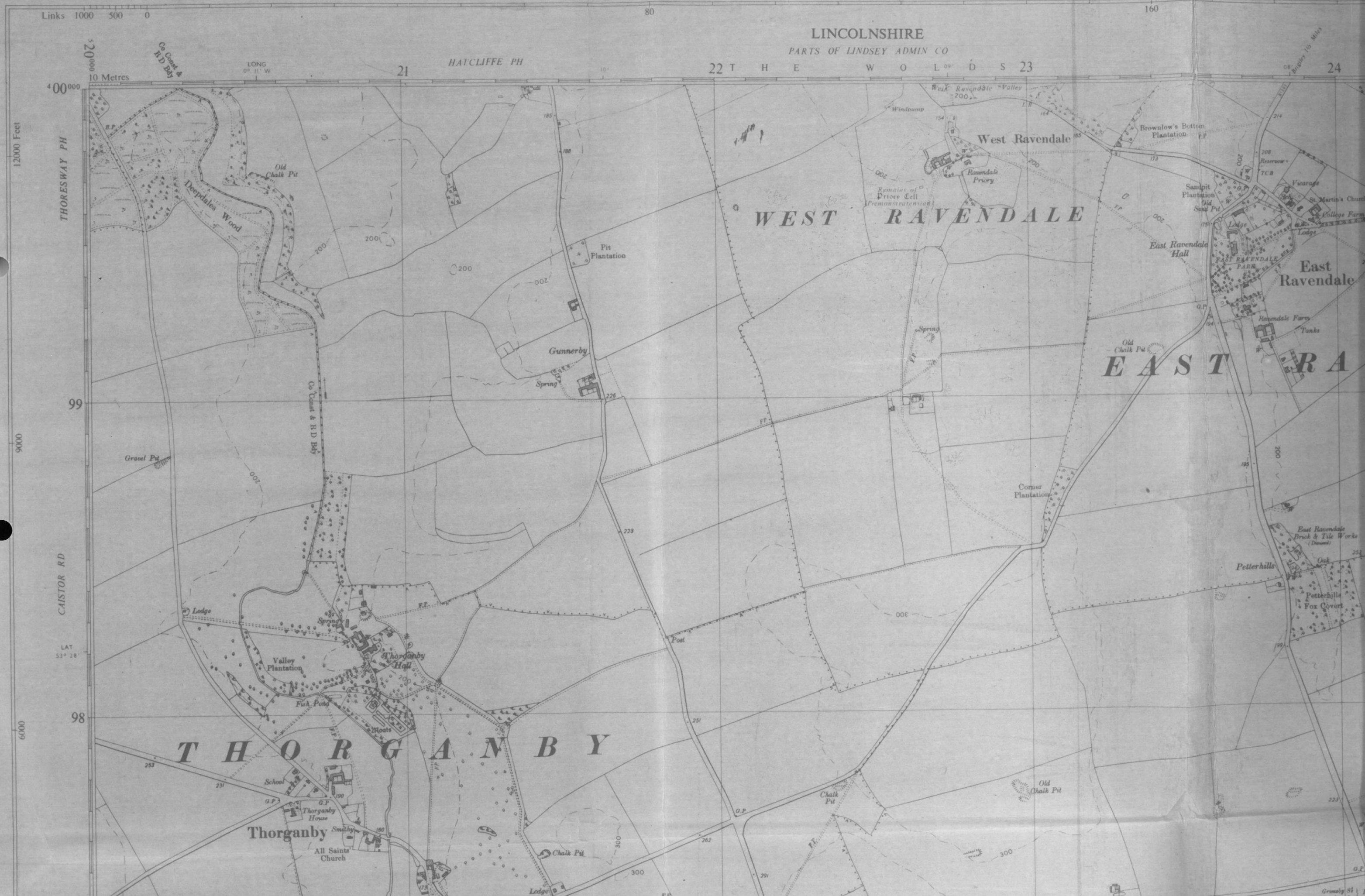
ENC

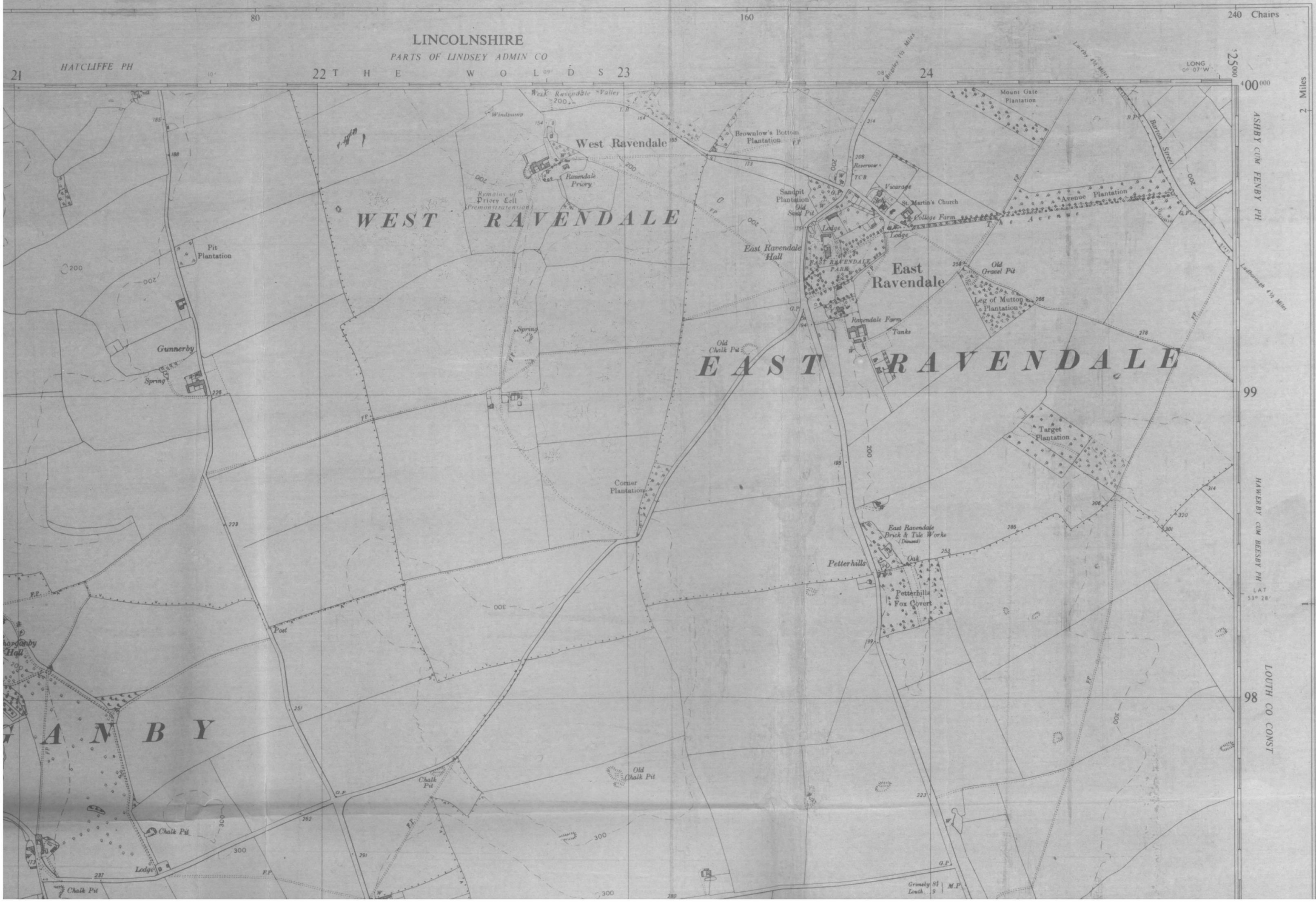
cc

West Lindsey District Council

ALLOC.	INITIALS
C.S.	
D.C.S.	
A.C.S. (D)	
A.C.S. (T) ✓	JB/1
A.C.S. (W)	
C.A.A.	
COUNTY SURVEYOR	
26 JAN 1978	
PASSED FOR	
ET	
ACK	REF

(A)







CAISTOR RD

LAT 53° 28'

98

THORGANBY

Thorganby

All Saints Church

School

Thorganby House

Smithy

Valley Plantation

Fish Pond

Moats

Spring

Lodge

Post

Comer Plantation

Petterhills

East Ravenshoe Brick & Tile Works (Dunston)

Petterhill Fox Co

Old Chalk Pit

Chalk Pit

Lodge

Chalk Pit

Talbot Inn

WOL

6000

3000

97

GAINSBOROUGH CO CONST

LAT 53° 27'

96

SWINHOPE

Swinhope

Swinhope Ho. (Site of)

PARK

St. Helen Church

Fox Covert

Pottery Pond

Boat House

Swinhope House

Swan Pond

Long Barrow

Ash Hill

Glebe Farm

Chalk Pit

The Holt

Lodge

Chalk Pit

Chalk Pit

Chalk Pit

Chalk Pit

Chalk Pit

Chalk Pit

Chalk Pit

Chalk Pit

Rishop's Lane

Old Gravel Pit

Gravel Pit

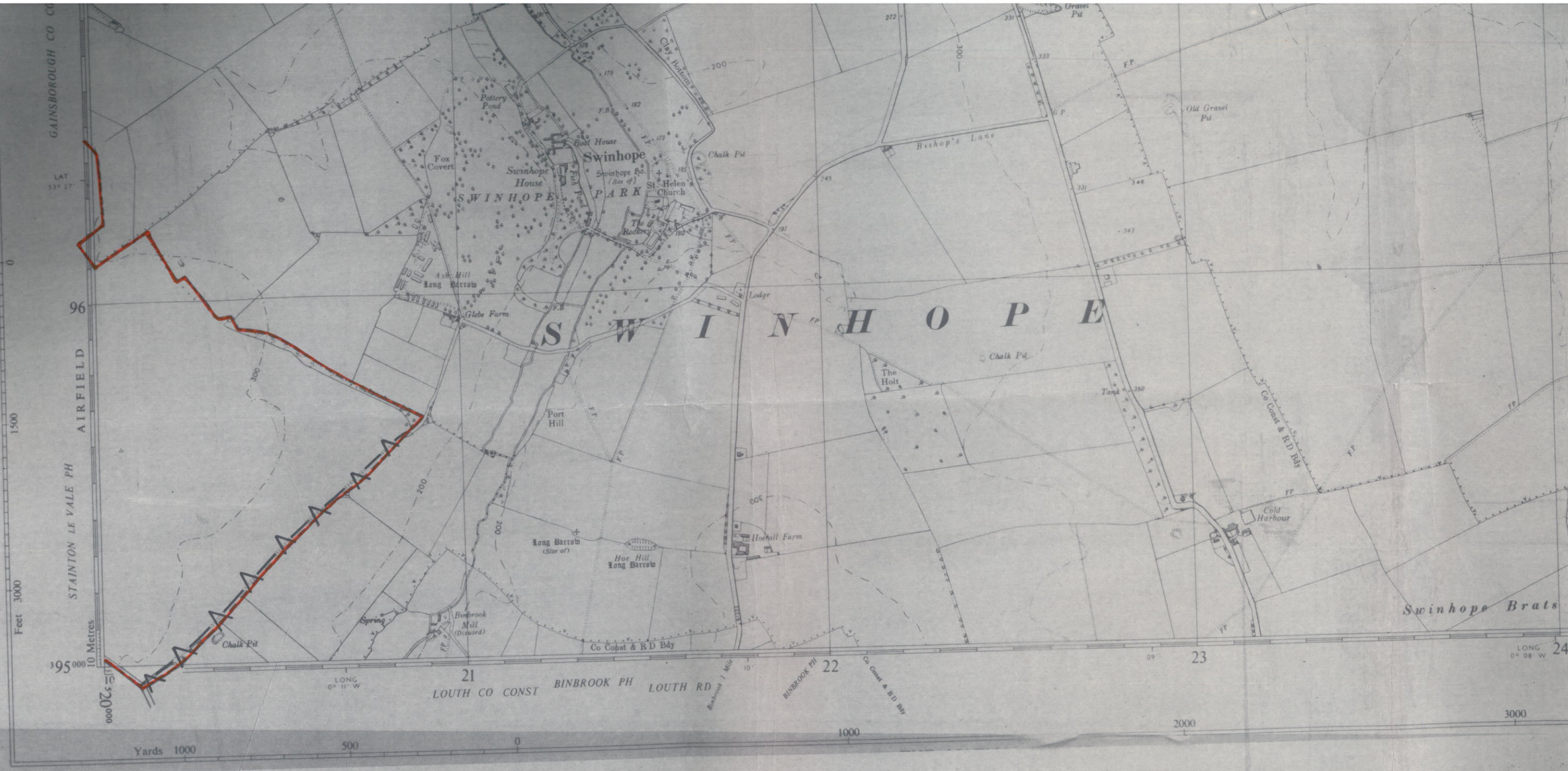
Chickem Wood

Thorganby Scree

0

RFIELD



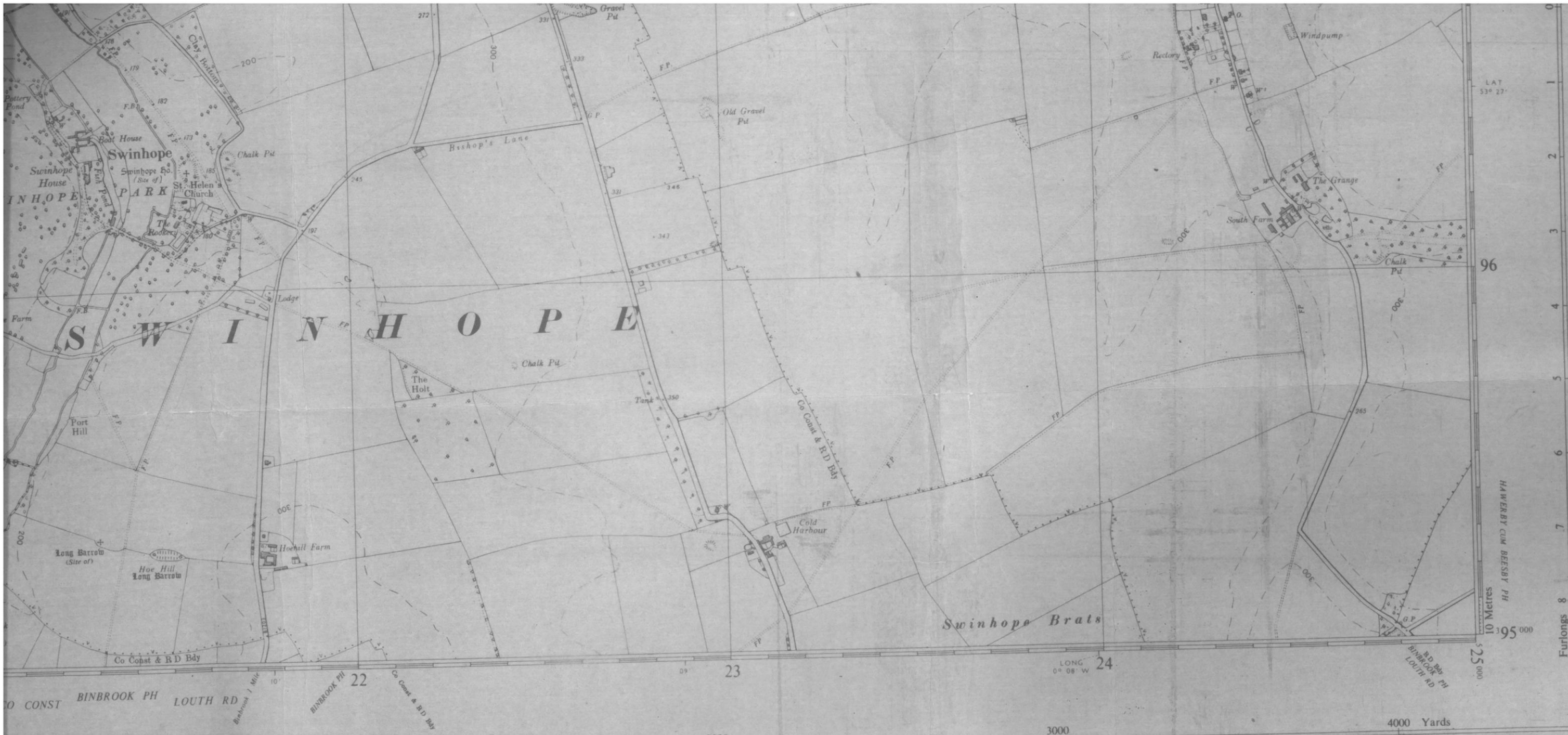


**LEGEND**

- MOD Boundary ———
- Public Footpath - - - - -
- Public Bridleway - | - | -
- Public Road - ^ - ^ -

**Public Rights of Way over MOD Land**





# Rights of Way over MOD Land

Establishment R.A.F. BINBROOK  
 County LINCOLNSHIRE  
 Plan No. 1  
 Scale 1:10,560  
 Date \_\_\_\_\_


CROWN COPYRIGHT  
 Reproduced by permission of the  
 Director General, Ordnance Survey

TF 19 NE

# ORDNANCE SURVEY

Scale 1:10,560 or 6 Inches to 1 Mile



Provisional Edition



LINCOLNSHIRE  
PARTS OF LINDSEY ADMIN CO  
SWALLOW PH  
THE WOLDS

GAINSBOROUGH CO CONST

CAISTOR RD



Rothwell

## ROTHWELL

Croxby Top

Rothwell Gorse  
(Fox Gorse)

Thorough  
North Wold

All Saints  
Church

Croxby  
Hall

Pub

G.P.

223

200

230

236

221

222

223

224

225

226

227

228

229

230

231

232

233

234

235

236

237

238

239

240

241

242

243

244

245

246

247

248

249

250

251

252

253

254

255

256

257

258

259

260

261

262

263

264

265

266

267

268

269

270

271

272

273

274

275

276

277

278

279

280

281

282

283

284

285

286

287

288

289

290

291

292

293

294

295

296

297

298

299

300

301

302

303

304

305

306

307

308

309

310

311

312

313

314

315

316

317

318

319

320

321

322

323

324

325

326

327

328

329

330

331

332

333

334

335

336

337

338

339

340

341

342

343

344

345

346

347

348

349

350

351

352

353

354

355

356

357

358

359

360

361

362

363

364

365

366

367

368

369

370

371

372

373

374

375

376

377

378

379

380

381

382

383

384

385

386

387

388

389

390

391

392

393

394

395

396

397

398

399

400

401

402

403

404

405

406

407

408

409

410

411

412

413

414

415

416

417

418

419

420

421

422

423

424

425

426

427

428

429

430

431

432

433

434

435

436

437

438

439

440

441

442

443

444

445

446

447

448

449

450

451

452

453

454

455

456

457

458

459

460

461

462

463

464

465

466

467

468

469

470

471

472

473

474

475

476

477

478

479

480

481

482

483

484

485

486

487

488

489

490

491

492

493

494

495

496

497

498

499

500

501

502

503

504

505

506

507

508

509

510

511

512

5

# ORDNANCE SURVEY

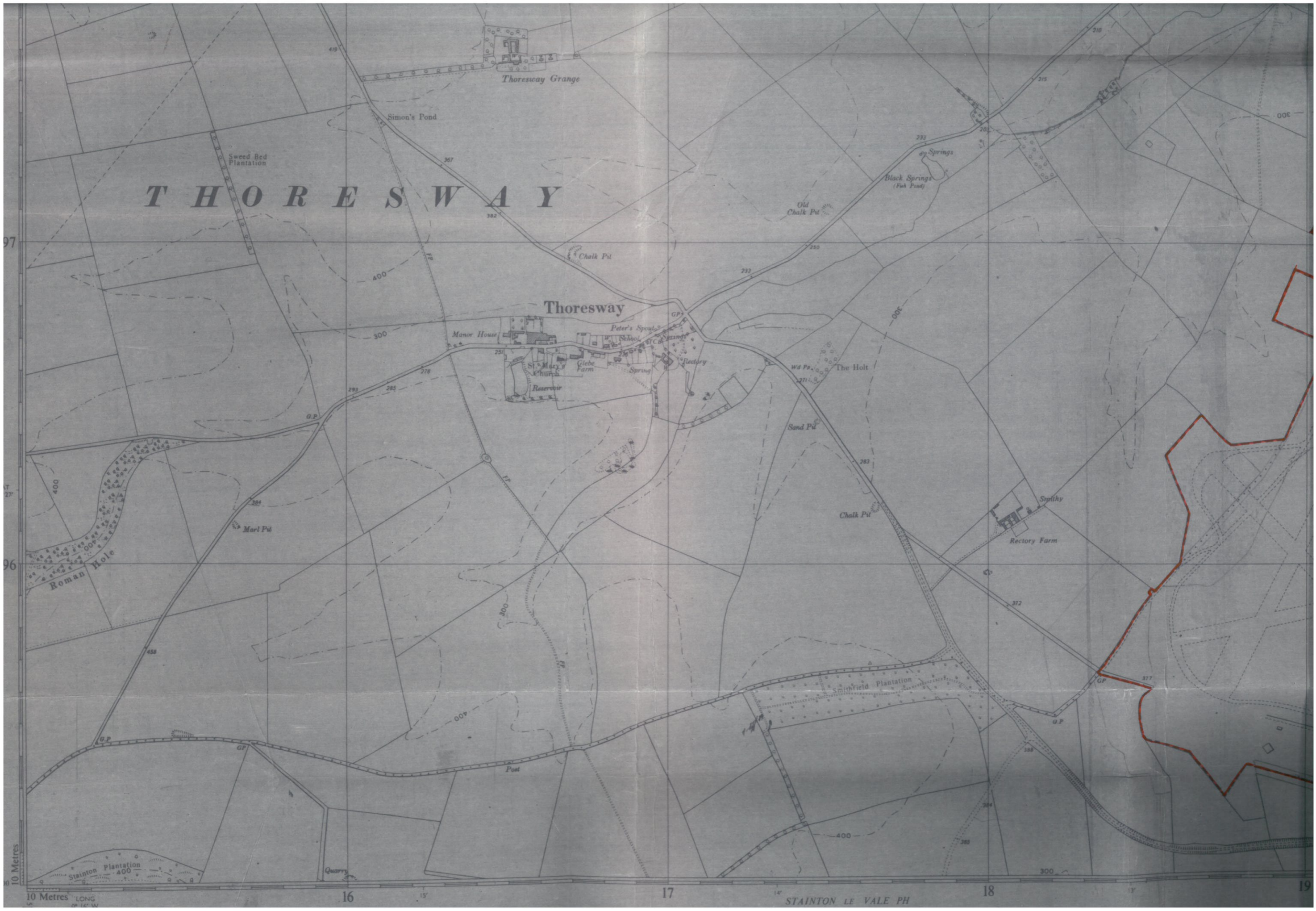
Scale 1:10,560 or 6 Inches to 1 Mile

Provisional Edition

SHEET 10



# THORESWAY



10 Metres

10 Metres LONG

16

15

17

14

STAINTON LE VALE PH

18

19



Thoresway Grange

Simon's Pond

S W A Y

Thoresway

Manor House

St. Mary's Church

Glebe Farm

Reservoir

Peter's Spout

School

W.C.B.

Rectory

Spring

Old Chalk Pit

Black Springs (Fish Pond)

Springs

The Holt

Sand Pit

Chalk Pit

Smithy

Rectory Farm

Smithfield Plantation

Coronation Plantation

BINBROOK AIRFIELD

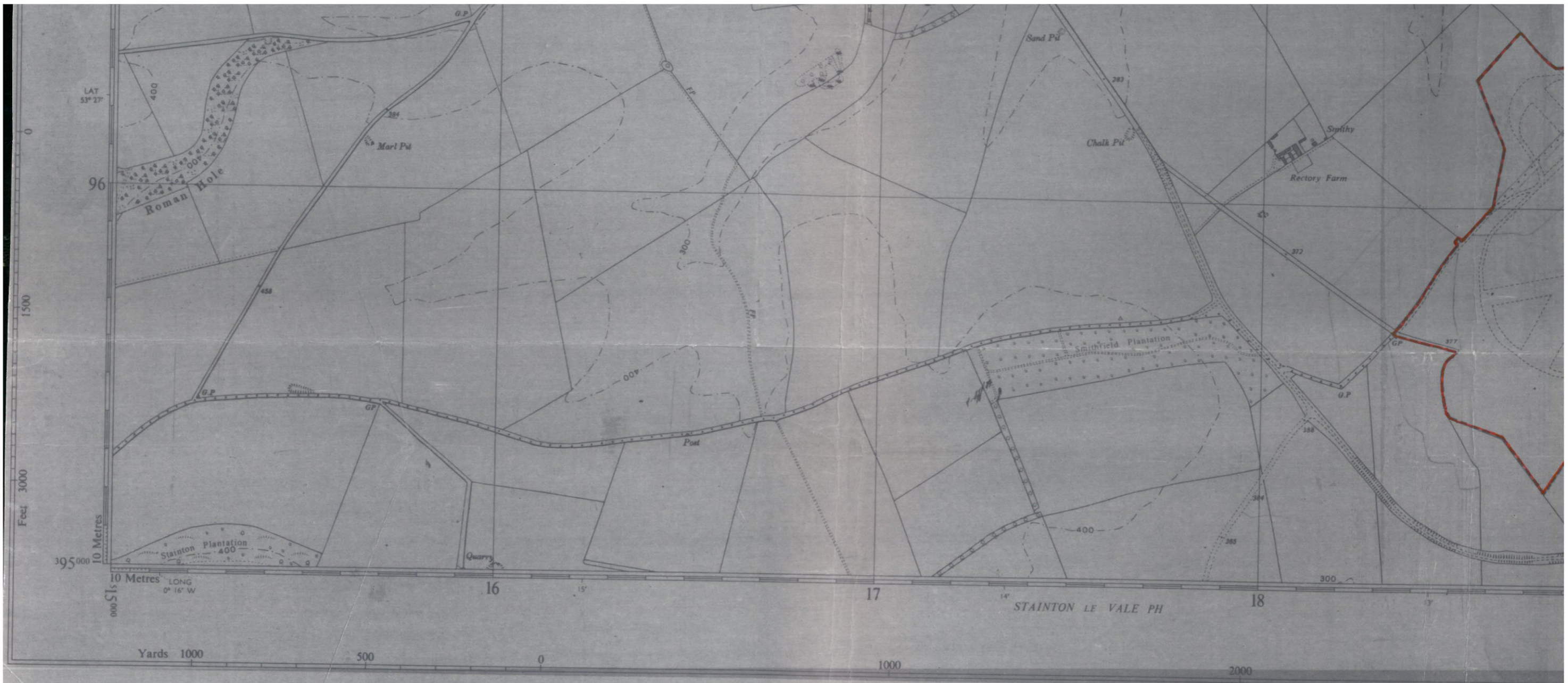
THORNBURY FH

97

LAT 53° 27'

96

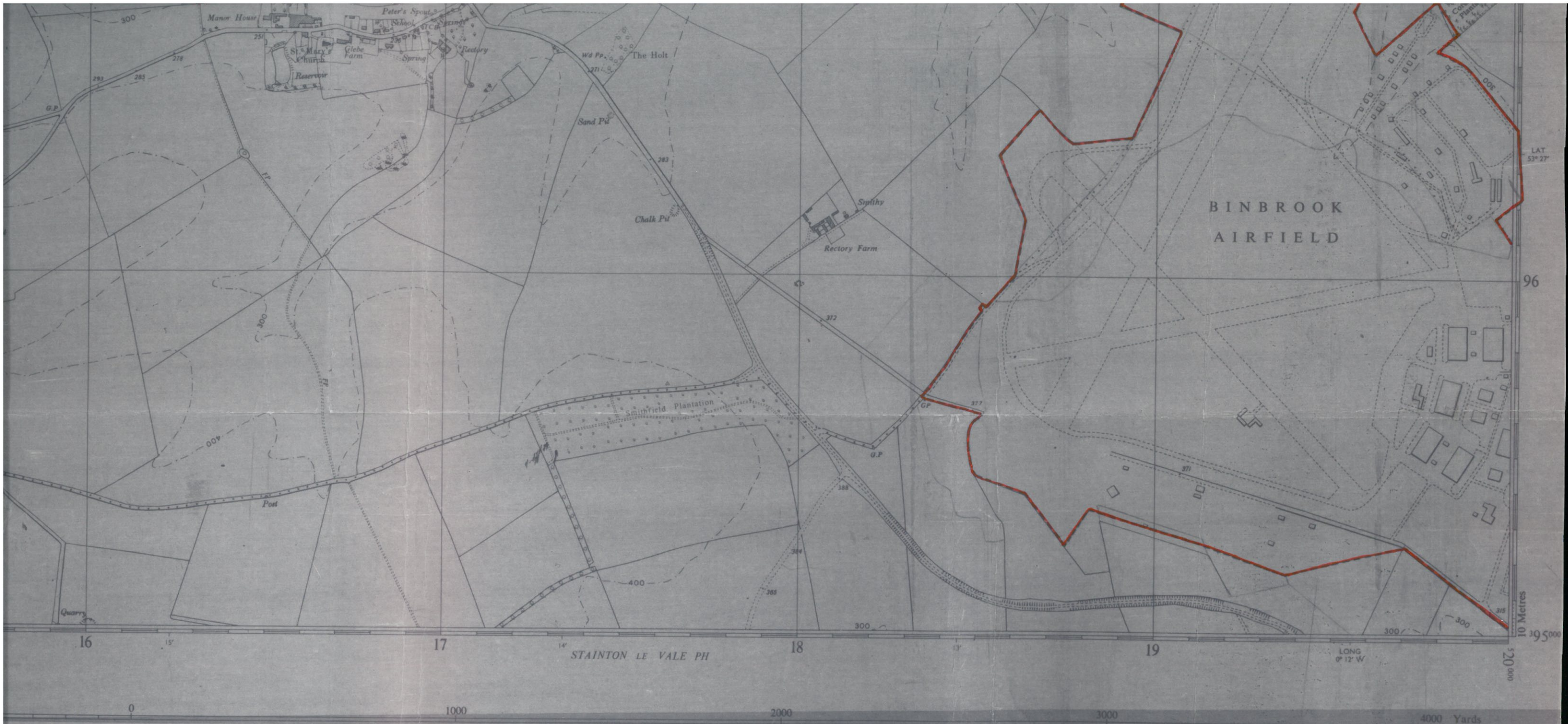
Metres



**LEGEND**

- MOD Boundary ———
- Public Footpath
- Public Bridleway |
- Public Road ^

# Public Rights of Way over MOD Land



# Public Rights of Way over MOD Land

Establishment R.A.F. BINBROOK  
 County LINCOLNSHIRE  
 Plan No. 1 A  
 Scale 1:10,560  
 Date: \_\_\_\_\_

CROWN COPYRIGHT  
 Reproduced by permission of the  
 Director General, Ordnance Survey.

I, CRISPIAN GEORGE HARTLAND YOUNG,  
in the Department of the Environment, for and on behalf of THE SECRETARY OF STATE FOR  
DEFENCE, and acting under the authority conferred upon me by the said Secretary of State  
DO SOLEMNLY AND SINCERELY DECLARE as follows:-


1. The Secretary of State for Defence on the 12th day of JANUARY 1978 in accordance  
with Section 34(6) of the Highways Act 1959 caused to be deposited with the  
LINCOLNSHIRE COUNTY COUNCIL (and the EAST LINDSEY and WEST LINDSEY DISTRICT COUNCILS)  
maps of certain establishments vested in the said Secretary of State within the  
areas administered by such Councils together with statements indicating what ways (if  
any) over the land the said Secretary of State admitted to have been dedicated as  
highways.

2. No additional ways over the land delineated on the maps so deposited with the  
LINCOLNSHIRE COUNTY COUNCIL have been dedicated as a highway since the date of  
deposit.

AND I MAKE this solemn declaration conscientiously believing the same to be true and  
by virtue of the provisions of the Statutory Declarations Act 1935

DECLARED at *Gleay West Yorkshire* }  
this *24<sup>th</sup>* day of *January* 1978 }

Before me,  
A Commissioner for Oaths

.....  
(Signature of Declarant)  
for and on behalf of  
THE SECRETARY OF STATE FOR DEFENCE

