

Director of Technical Services
Lincolnshire County Council
County Offices
LINCOLN
LN1 1YL

Department of the Environment
Property Services Agency
Senior Estate Surveyor Leeds (South)
Liverpool Victoria House
8 Otley Road
LEEDS
LS6 2AN

Tel: Leeds 782111 Ext 252

Our Ref: LDS/168/STH


Date: 12 January 1978


Dear Sir


SECTION 34 - THE HIGHWAYS ACT 1959

1. I am directed to deposit with you under the Provisions of Sub-Section 34(6) of the Highways Act 1959 the enclosed plan numbered 7 of the Ministry of Defence Establishment within your area, and more particularly known as RAF MANBY, LINCOLNSHIRE upon which have been marked all the ways which the Secretary of State for Defence admits have been dedicated as Highways.

2. Your attention is particularly drawn to the legend on the plan and I am to confirm that the extent of public right recognised by the Secretary of State for Defence over each route shown on the plan is as follows:

(a) Over each route shown by  the Secretary of State recognises a Highway over which the public have a right of way on foot only.

(b) Over each route shown by  the Secretary of State recognises that the public have the following, but no other, rights of way, that is to say, a right of way on foot and a right of way on horse-back or leading a horse, with or without a right to drive animals of any description along the Highway.

(c) Over each route shown by  the Secretary of State recognises the route as a public road over which the public has the right to pass for all purposes with or without animals or vehicles.

3. Statutory declarations will be lodged with you from time to time as required.

Yours faithfully



C G H YOUNG
Senior Estate Surveyor for and on behalf
of the Secretary of State for Defence

ENC

cc

East Lindsey District Council

(A)

Links 1000 500 0

80

LINCOLNSHIRE
LOUTH CO CONST

PARTS OF LINDSEY ADMIN CO
NORTH COCKERINGTON PH

36

37

000 SEs
10 Metres

12000 Feet

LAT
53° 21'

89

88

87

KEDDINGTON PH

LOUTH MB & PH

ALVINGHAM PH



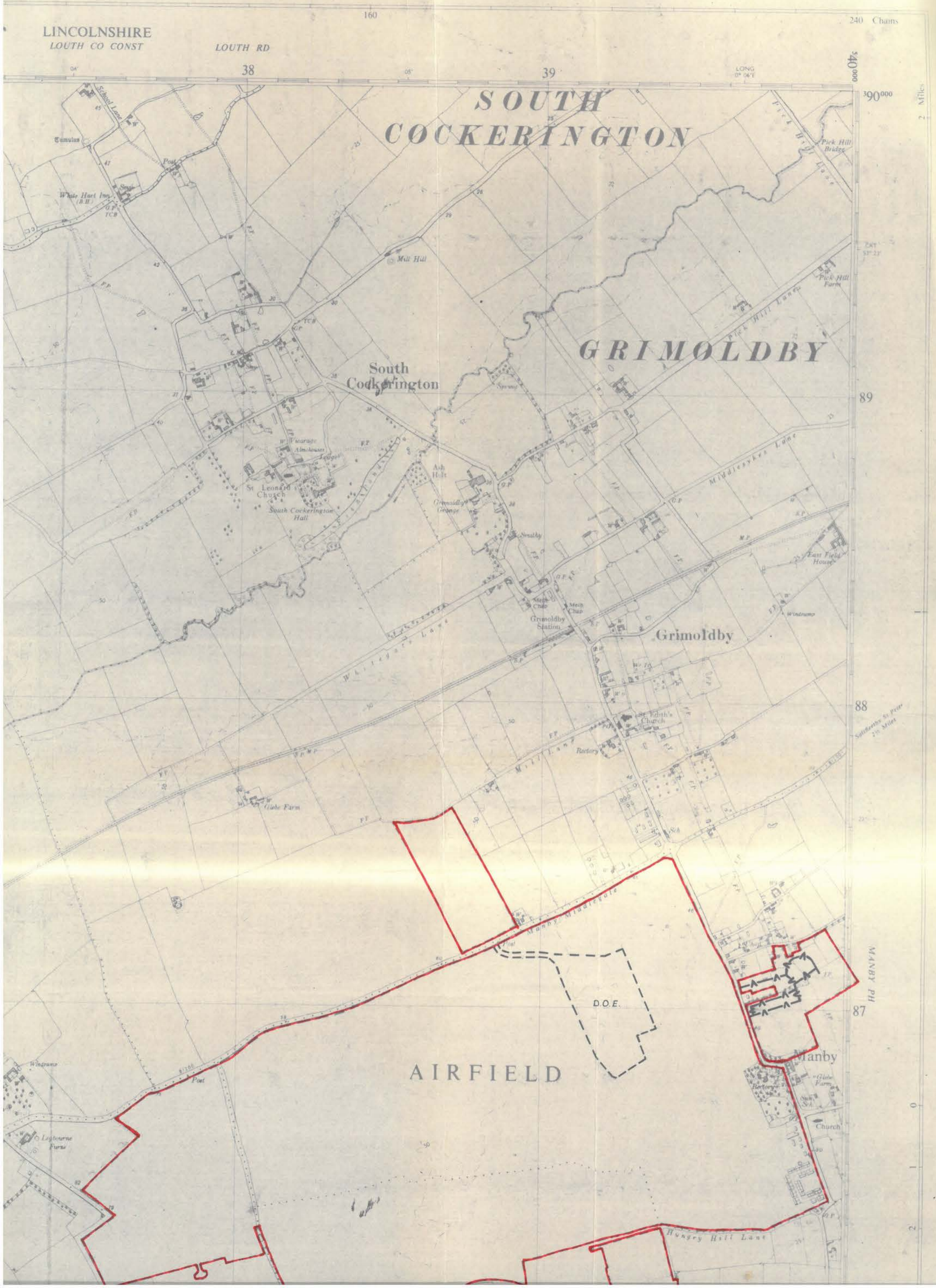
S T E W T O N

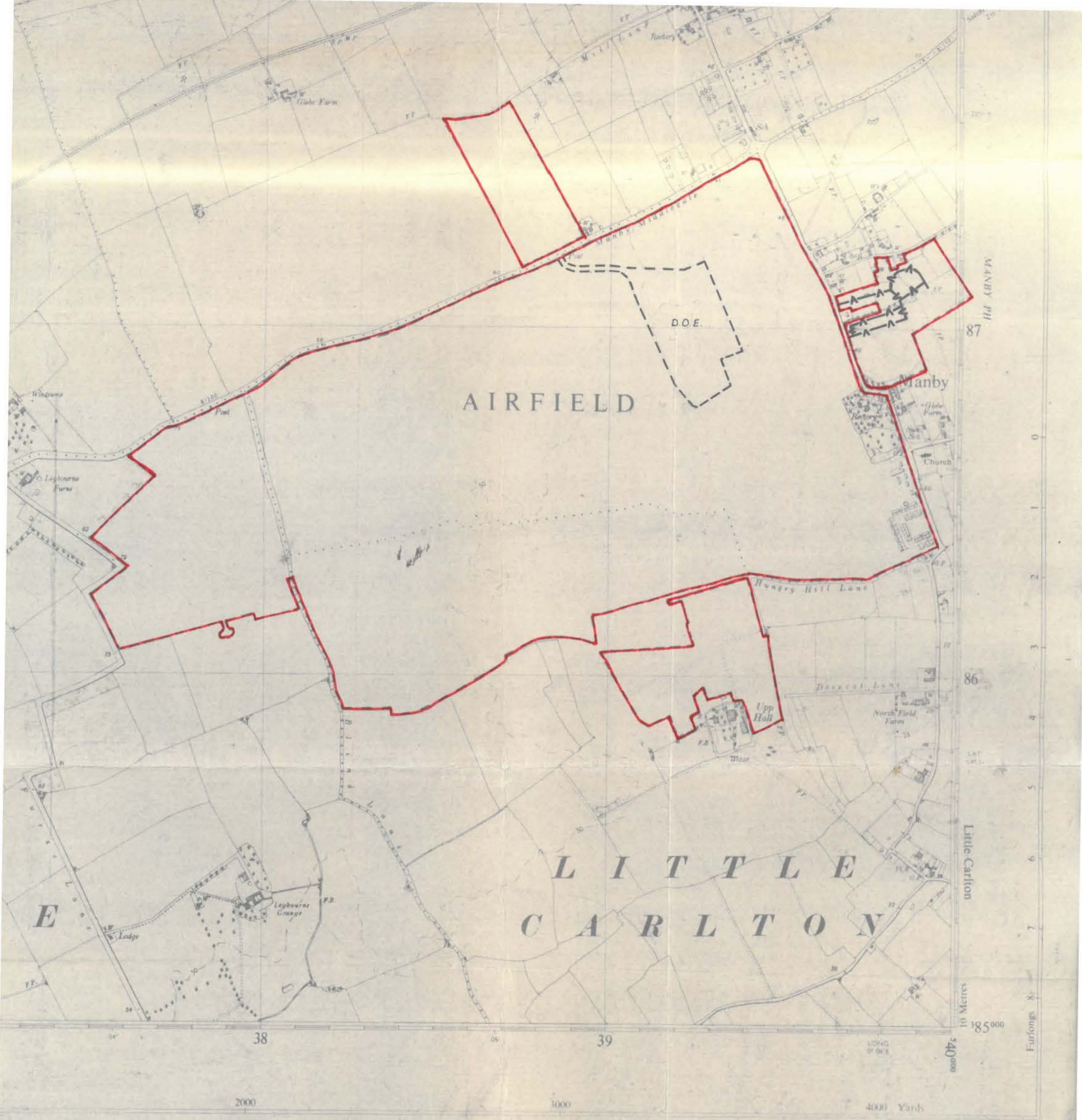


LEGEND

- MOD Boundary ————
- Public Footpath - - - - -
- Public Bridleway —|—|—
- Public Road —^—^—

Public Rights of Way over MOD





over MOD Land

Establishment R.A.F. MANBY
 County LINCOLNSHIRE
 Plan No. 7
 Scale 1:10,560
 Date


© Crown Copyright
 Produced by permission of the
 Director General Ordnance Survey


I, CRISPIAN GEORGE HARTLAND YOUNG,
in the Department of the Environment, for and on behalf of THE SECRETARY OF STATE FOR
DEFENCE, and acting under the authority conferred upon me by the said Secretary of State
DO SOLEMNLY AND SINCERELY DECLARE as follows:-

1. The Secretary of State for Defence on the 12th day of JANUARY 1978 in accordance
with Section 34(6) of the Highways Act 1959 caused to be deposited with the
LINCOLNSHIRE COUNTY COUNCIL (and the EAST LINDSEY and WEST LINDSEY DISTRICT COUNCILS)
maps of certain establishments vested in the said Secretary of State within the
areas administered by such Councils together with statements indicating what ways (if
any) over the land the said Secretary of State admitted to have been dedicated as
highways.

2. No additional ways over the land delineated on the maps so deposited with the
LINCOLNSHIRE COUNTY COUNCIL have been dedicated as a highway since the date of
deposit.

AND I MAKE this solemn declaration conscientiously believing the same to be true and
by virtue of the provisions of the Statutory Declarations Act 1935.

DECLARED at *Geay West Yorkshire*)
this *24th* day of *January* 1978)
Before me,)
A Commissioner for Oaths)



(Signature of Declarant)
for and on behalf of
THE SECRETARY OF STATE FOR DEFENCE