

Overview of Grantham highway improvements

20th March 2024



Agenda

- Project programme for all schemes
- Communications undertaken to date
- Overview of all Grantham highway improvements
- Breakaway to speak with technical teams about your project-specific questions

Your county councillors

- Richard Davies - Grantham West
- Adam Stokes - Grantham South
- Linda Wootten - Grantham East
- Paul Martin - Grantham North
- Mark Whittington - Grantham Barrowby
- Alexander Maughan - Hough

Programme**

| | April | May | June | July | Aug | Sept | Oct | Nov | Dec | Jan | Feb | Mar | Apr |
|---|-------|-----|------|------|-----|------|-----|-----|-----|-----|-----|-----|-----|
| Market Place (SKDC promoted scheme) | | | | | | | | | | | | | |
| Great Gonerby – Pedestrian Crossing and Resurfacing Scheme (PRN) | | | | | | | | | | | | | |
| Pedestrian Crossing Scheme – 205 Barrowby Road, Grantham | | | | | | | | | | | | | |
| Pedestrian Crossing Scheme – Barrowby Road/Greenhill Road, Grantham | | | | | | | | | | | | | |
| Dysart Road, Grantham, Resurfacing Scheme (PRN) | | | | | | | | | | | | | |
| Alma Park, Resurfacing Scheme (PRN) | | | | | | | | | | | | | |
| Station Approach (SKDC promoted scheme) | | | | | | | | | | | | | |

Please note that some of the schemes could be subject to change based on risks such as utilities and weather

Communications

So far, we've promoted our Grantham roadworks for 2024, and today's event, via:

- Postcards sent to over 25,000 Grantham properties
- News stories in the local press
- Creating a bespoke webpage – www.lincolnshire.gov.uk/granthamroadworks
- Social media posts on Facebook and Nextdoor
- Targeted adverts on Facebook and Instagram

Communications

In the coming months, we'll be sharing further details about each project via:

- Posted letters to those directly affected (ie. those who live or operate a business within the roadworks, along with those who live / run a business within 100m of the site)
- More articles in the local press
- Updates on the county council website
- Targeted social media adverts and posts

Overview of projects

High Street, Great Gonerby

Project Owner: Lincolnshire County Council
Planned dates: 6th to 17th May
Works: Removal of Zebra - day
New pedestrian crossing sited just north of shop - day
Resurfacing being undertaken at night

Gonerby Hill Foot

Project owner: Lincolnshire County Council
Planned dates: 20th to 31st May
Works: Resurfacing being undertaken at night until 27th

Barrowby Road (south of Poplar Farm)

Project owner: Lincolnshire County Council
Planned dates: 1st June to 30th June
Works: New pedestrian crossing and resurfacing

Barrowby Road/Greenhill Road

Planned dates: 1st July to 30th July
Works: New pedestrian crossing and resurfacing

Dysart Road, Grantham

Project Owner: Lincolnshire County Council
Planned dates: 29th July to Winter 2024
Works: Drains, kerbs, footways and resurfacing

Alma Park, Grantham

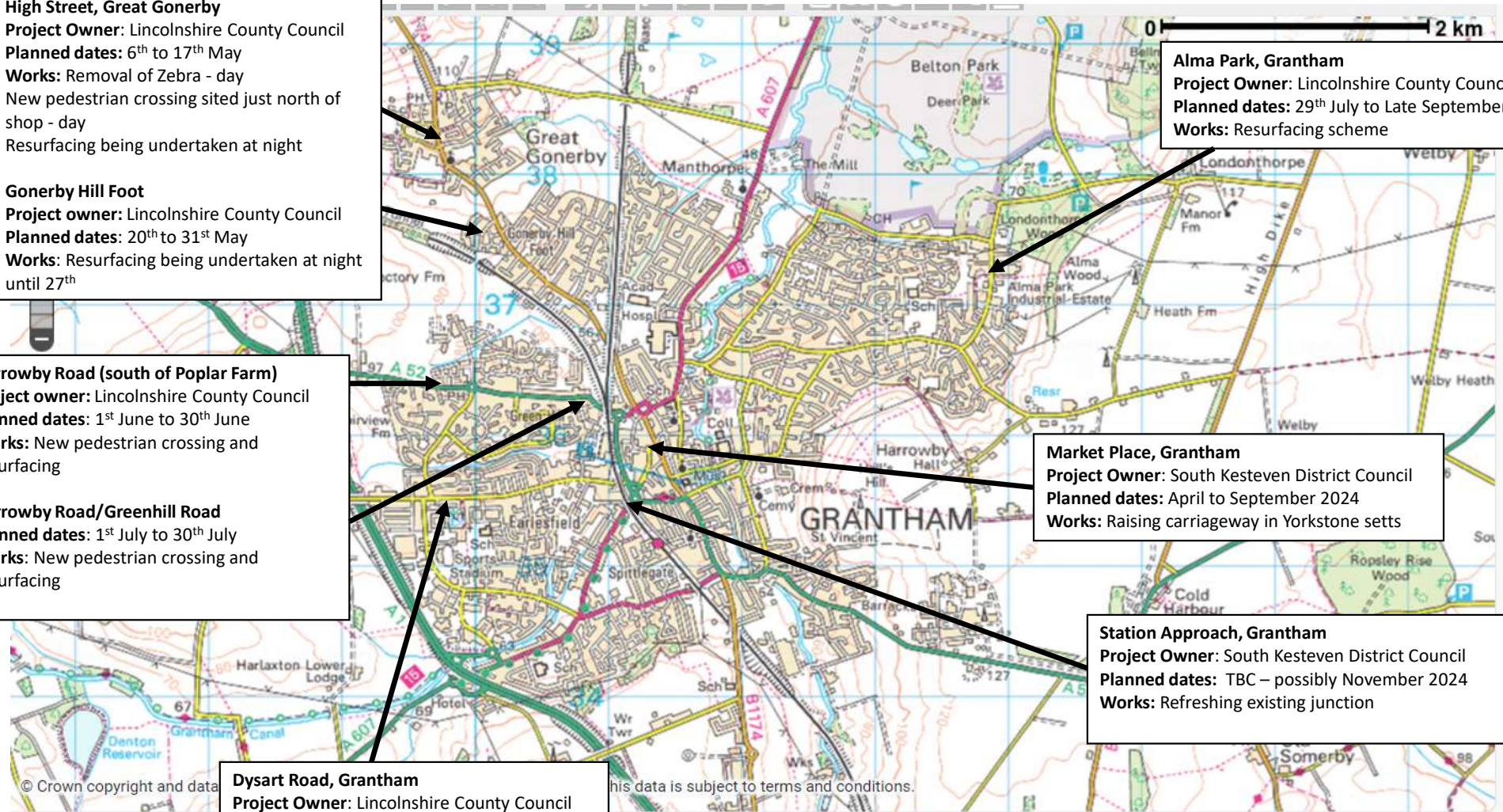
Project Owner: Lincolnshire County Council
Planned dates: 29th July to Late September 2024
Works: Resurfacing scheme

Market Place, Grantham

Project Owner: South Kesteven District Council
Planned dates: April to September 2024
Works: Raising carriageway in Yorkstone setts

Station Approach, Grantham

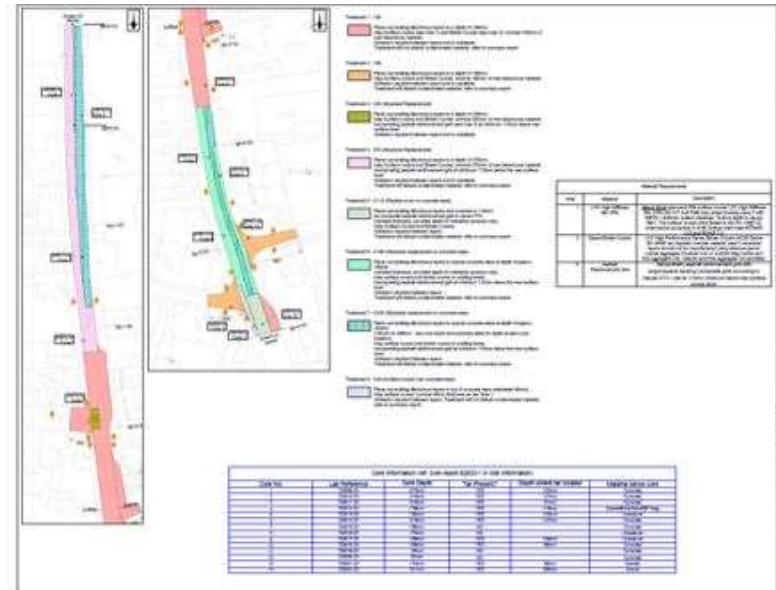
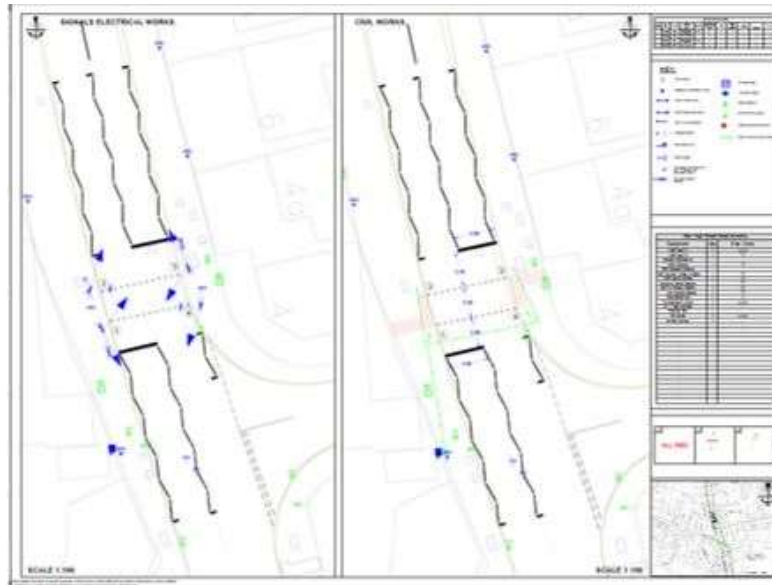
Project Owner: South Kesteven District Council
Planned dates: TBC – possibly November 2024
Works: Refreshing existing junction



Pedestrian Crossing Scheme & Surfacing – Great Gonerby Ph. 1

- Project owner: Lincolnshire County Council
- Planned dates: 6th - 17th May
- Project Description: daytime removal of zebra crossing; daytime construction of new pedestrian crossing just north of shop; night-time resurfacing
- Challenges:
 - Impact of works on local network, impact on businesses, impact on residents
 - Surfacing at the end of the project will be undertaken over two evenings under a road closure with local diversion route
- Diversion route: via B1174 / A1 / A607 Harlaxton Road / A52 Sankt Augustin Way / B1174, and vice versa

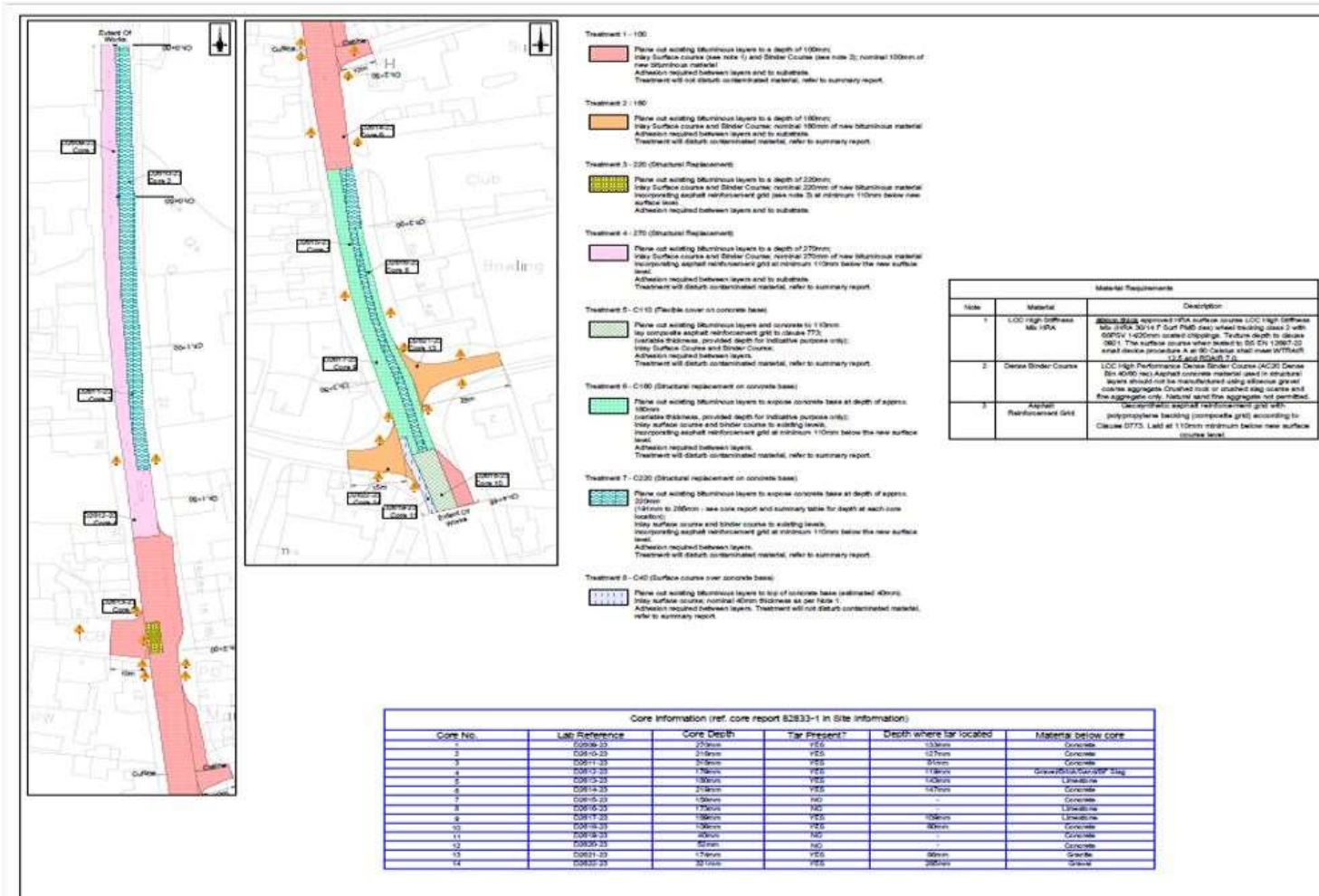
Pedestrian Crossing Scheme & Surfacing - Great Gonerby Ph. 1



Pedestrian Crossing Scheme & Surfacing – Great Gonerby Ph. 2

- Project owner: Lincolnshire County Council
- Planned dates: 20th – 31st May
- Project Description: night-time resurfacing at Gonerby Hill Foot
- Challenges:
 - Impact of works on local residents
 - Surfacing at the end of the project will be undertaken over two evenings under a road closure with local diversion route
- Diversion route: via B1174 / A1 / A607 Harlaxton Road / A52 Sankt Augustin Way / B1174, and vice versa

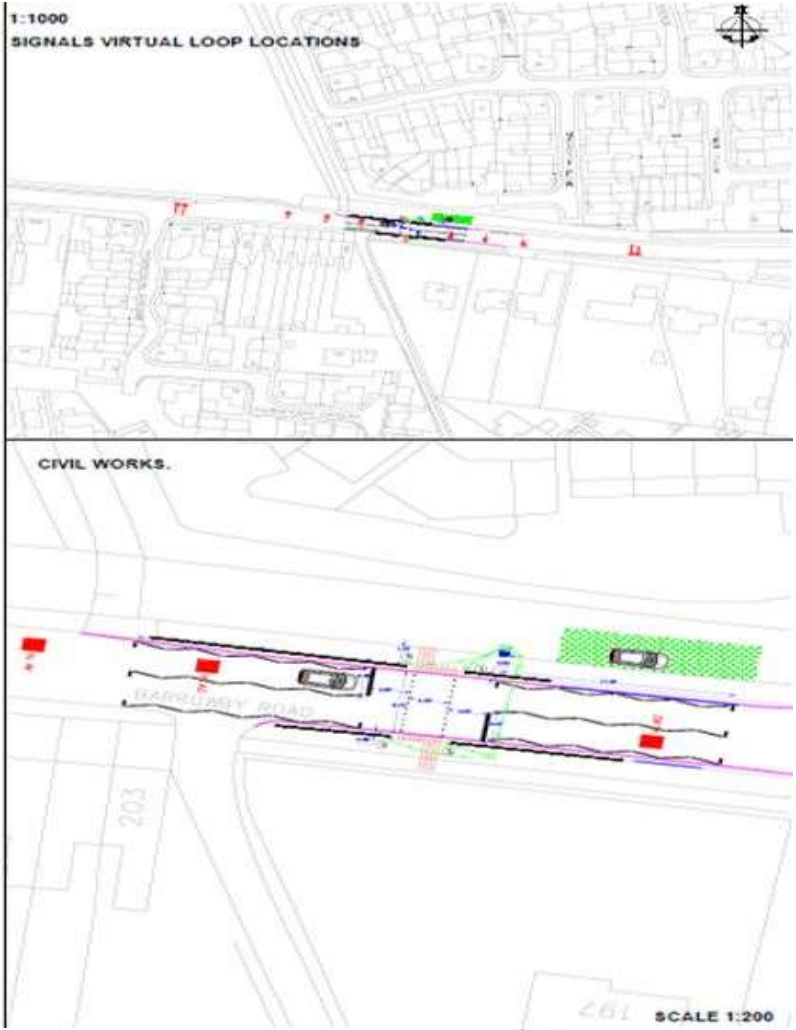
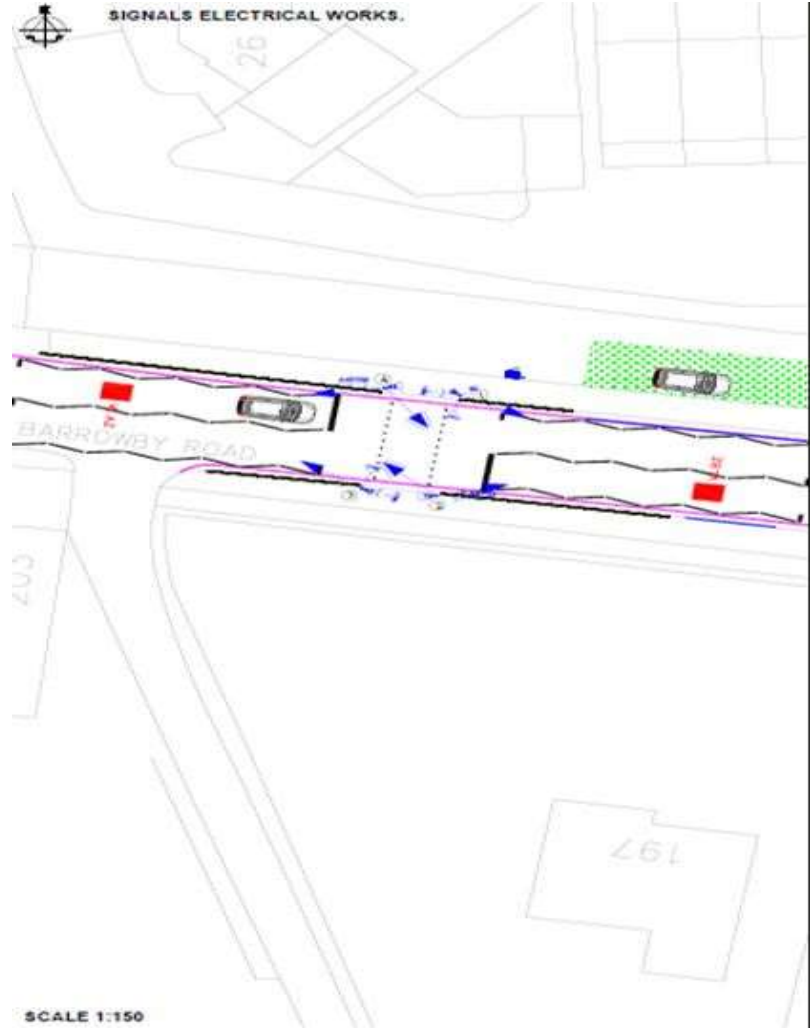
Pedestrian Crossing Scheme & Surfacing - Great Gonerby Ph. 2



Pedestrian Crossing Scheme - 205 Barrowby Road, Grantham

- Project owner: Lincolnshire County Council
- Planned dates: 1st - 30th June
- Project Description: new pedestrian crossing and resurfacing
- Challenges:
 - Impact of works on local network, impact on businesses, impact on residents
 - Surfacing at the end of the project will be undertaken over two evenings under a road closure with local diversion route
- Diversion route: via A607/A1 (not via A52 due to low bridge)

Pedestrian Crossing Schemes - 205 Barrowby Road, Grantham



Pedestrian Crossing Scheme – Greenhill Road/Barrowby Road

- Project owner: Lincolnshire County Council
- Planned dates: 1st - 30th July
- Project Description: new pedestrian crossing and resurfacing
- Challenges:
 - Impact of works on local network, impact on businesses, impact on residents
 - Surfacing at the end of the project will be undertaken over two evenings under a road closure with local diversion route
- Diversion route: via A607/A1 (not via A52 due to low bridge)

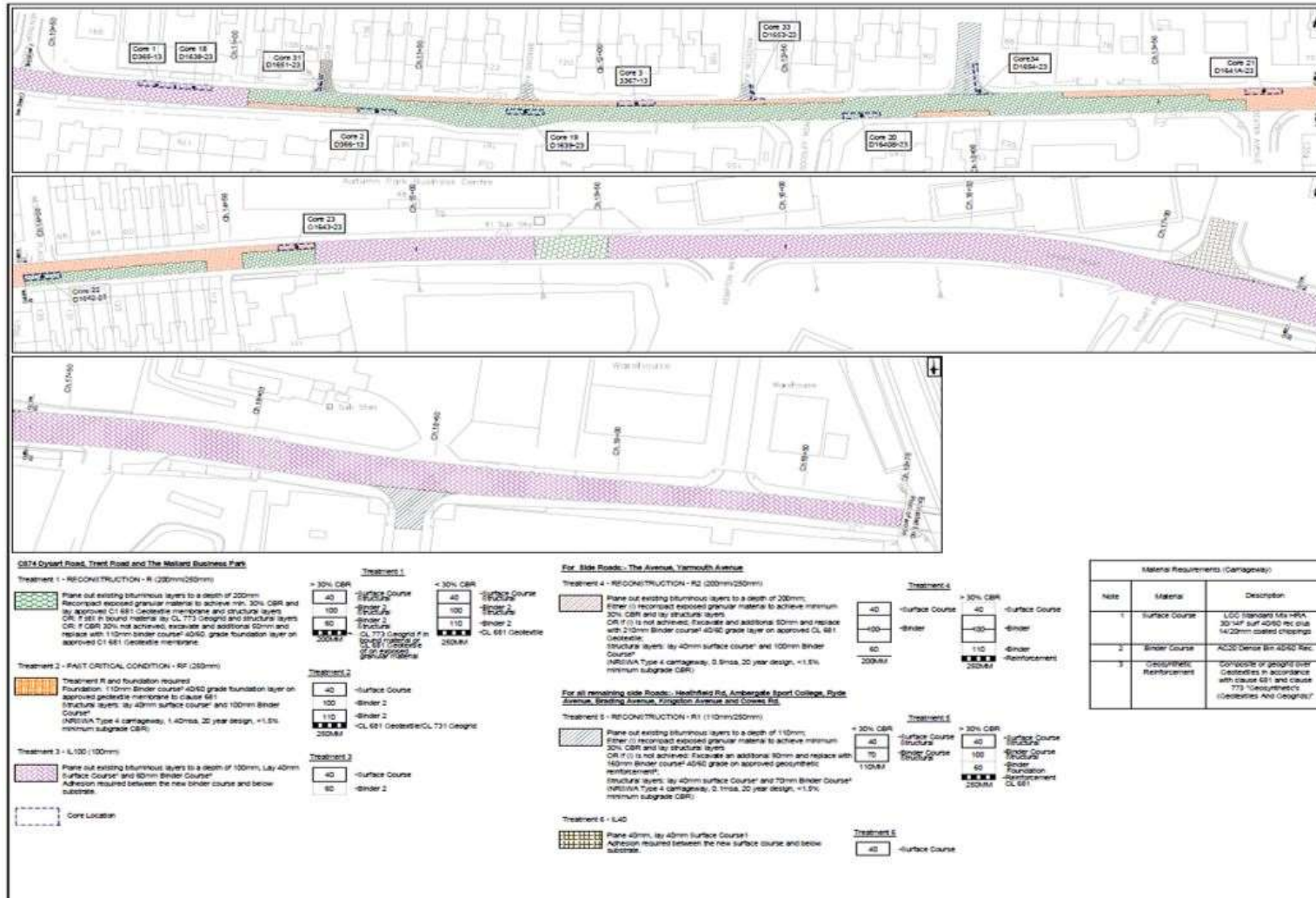
Pedestrian Crossing Scheme - Greenhill Road/Barrowby Road



Dysart Road Reconstruction

- Project owner: Lincolnshire County Council
- Planned dates: 29th July – Winter 2024
- Project Description: road reconstruction; new drains, kerbs and footways
- Challenges:
 - Managing stakeholders
 - Impact of works on businesses, residents and the travelling public
 - Phasing of the works
- Diversion route: phased – details to be confirmed

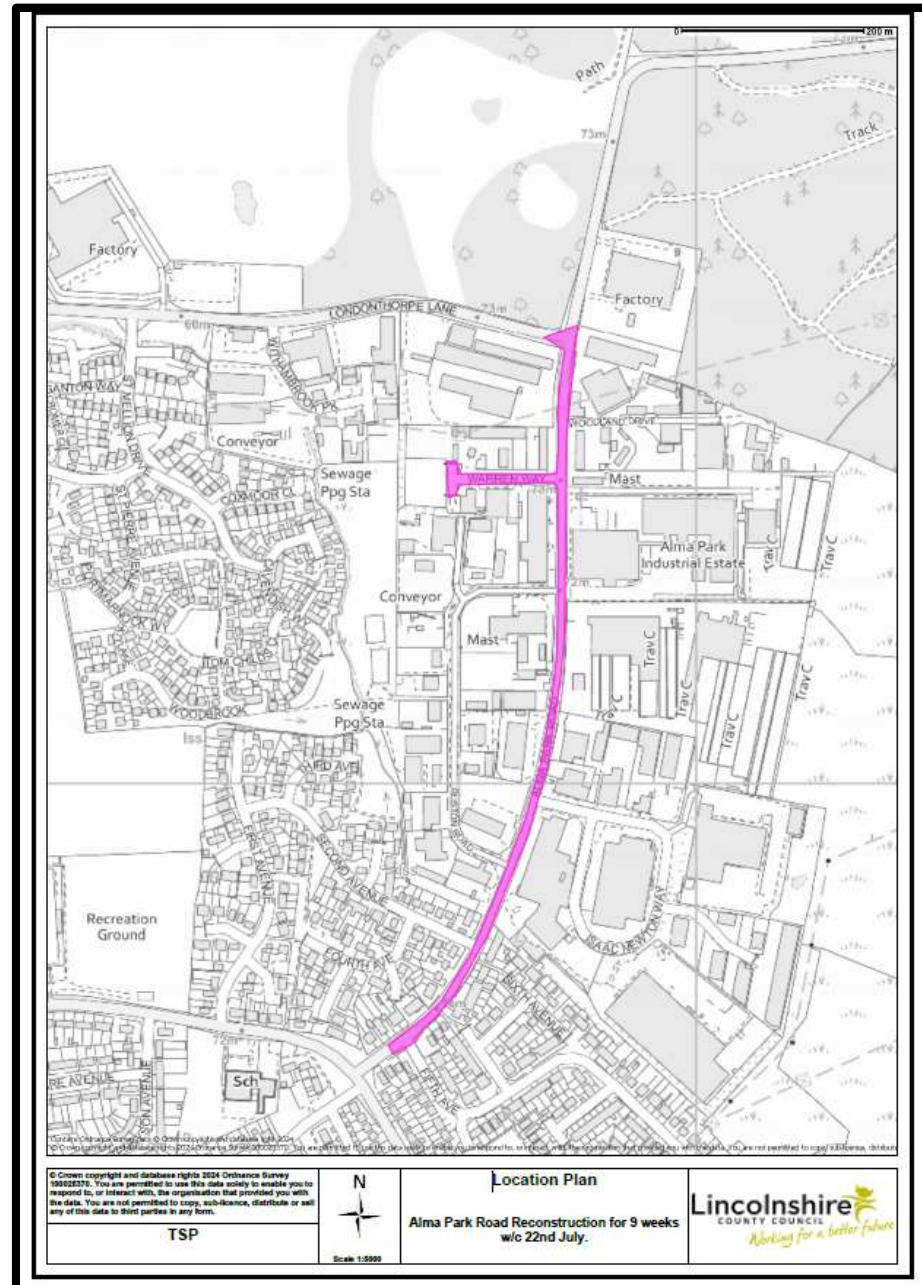
Dysart Road Reconstruction



Alma Park Road Reconstruction

- Project owner: Lincolnshire County Council
- Planned dates: 29th July – Late September
- Project Description: road reconstruction
- Challenges:
 - Managing stakeholders
 - Impact of works on businesses, residents and the travelling public
 - Phasing of the works
- Diversion route: phased – details to be confirmed

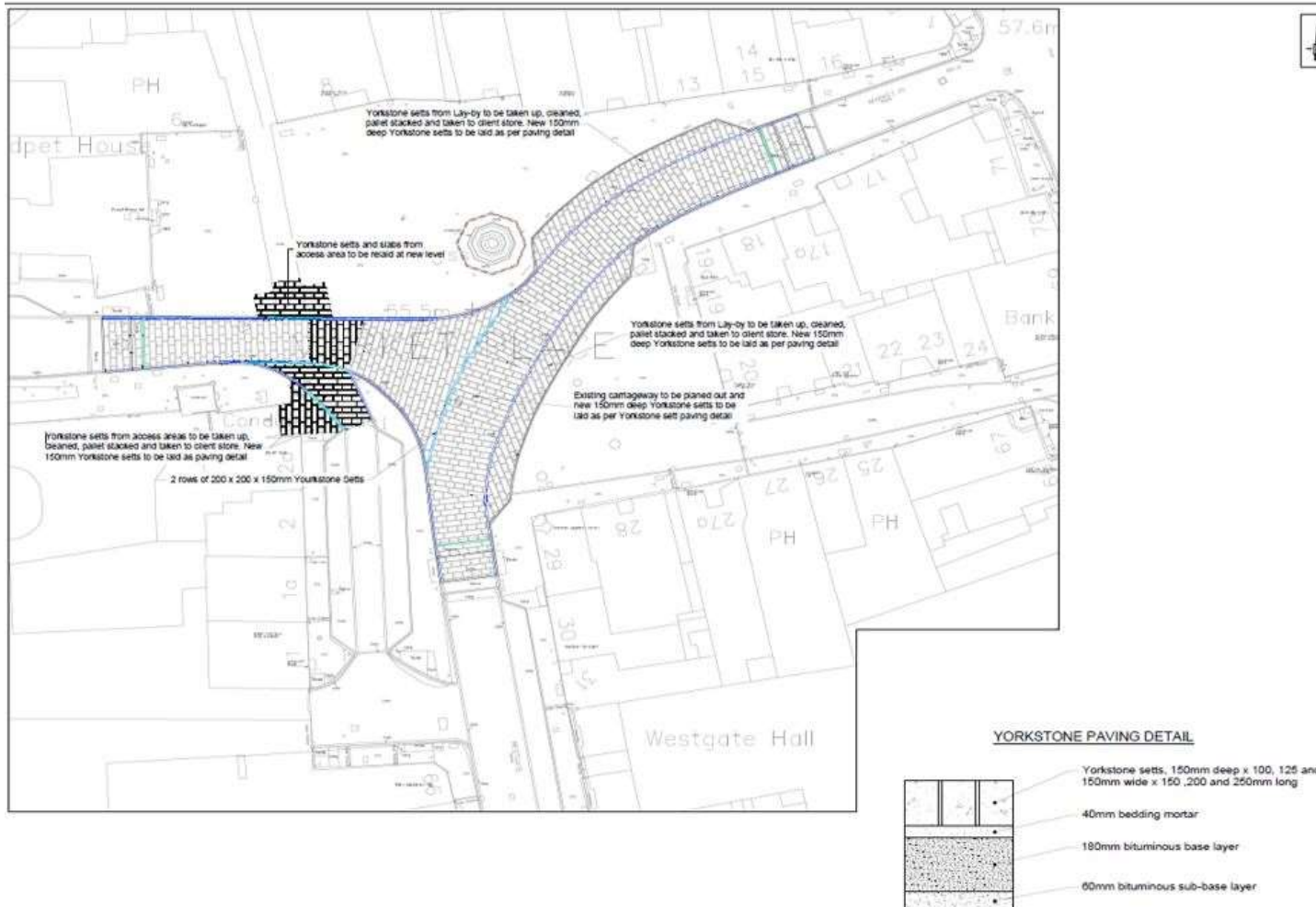
Alma Park Road Reconstruction



Market Place (SKDC-led)

- Project owner: South Kesteven District Council
- Planned dates: mid-April to mid-September
- Project Description: raising carriageway in Yorkstone setts
- Challenges:
 - Managing stakeholders
 - Impact of works on businesses and residents
 - Full time road closure (no access in and out) with local diversion route in place
- Diversion route: phased – details to be confirmed

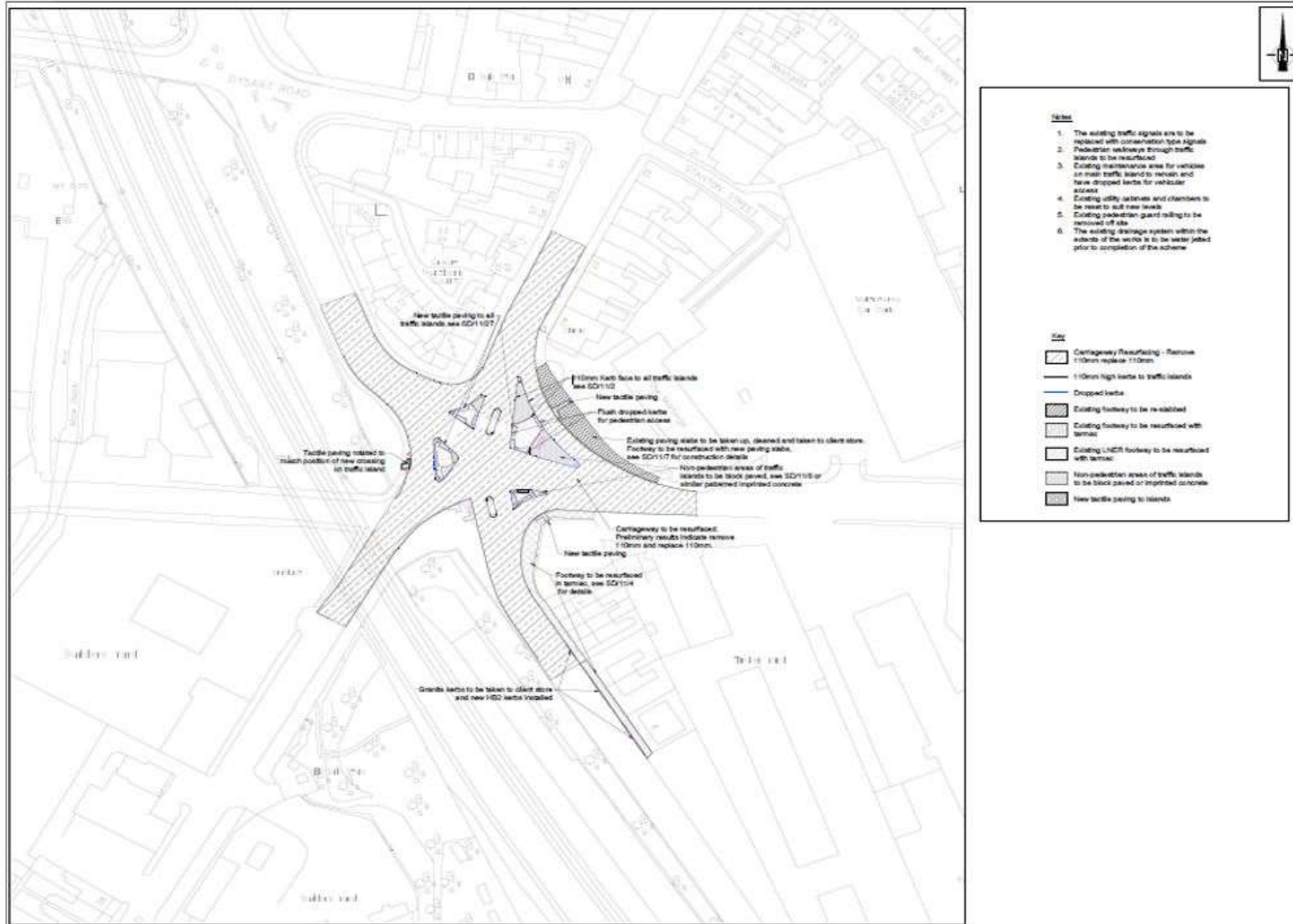
Market Place (SKDC-led)



Station Approach (SKDC-led)

- Project owner: South Kesteven District Council
- Planned dates: to be confirmed
- Project Description: refreshing the existing junction
- Challenges:
 - Managing stakeholders
 - Impact of works on businesses and residents
 - Mixture of lane closures and narrowed lanes
- Diversion route: phased – details to be confirmed

Station Approach (SKDC-led)



Questions?

Please see the technical teams for project-specific questions