

**LINCOLNSHIRE COUNTY COUNCIL
(ALLINGTON, SEDGEBROOK & SKILLINGTON
– SEWSTERN LANE & THE DRIFT)
(PROHIBITION OF MOTOR VEHICLES) ORDER 20**

STATEMENT OF REASONS

- These routes form part of improvements to facilitate the Viking Way Project and damage to the highway resulting from use by vehicular traffic is compromising the amenity value of these routes.
- Therefore, in accordance with the County Council's Policy, it is proposed to prohibit motor vehicles as set out on the Plans to the Order.
- The Chief Constable, Allington, Sedgebrook and Skillington Parish Councils and South Kesteven District Council have been consulted, along with other local groups/companies.

PUBLIC NOTICE

LINCOLNSHIRE COUNTY COUNCIL (ALLINGTON, SEDGEBROOK, SKILLINGTON & WOOLSTHORPE BY BELVOIR – SEWSTERN LANE & THE DRIFT) (PROHIBITION OF MOTOR VEHICLES) ORDER 20

NOTICE IS HEREBY GIVEN that the Lincolnshire County Council propose to make an Order under their powers contained in the Road Traffic Regulation Act 1984, the effect of which will be to prohibit driving on parts of Sewstern Land and The Drift.

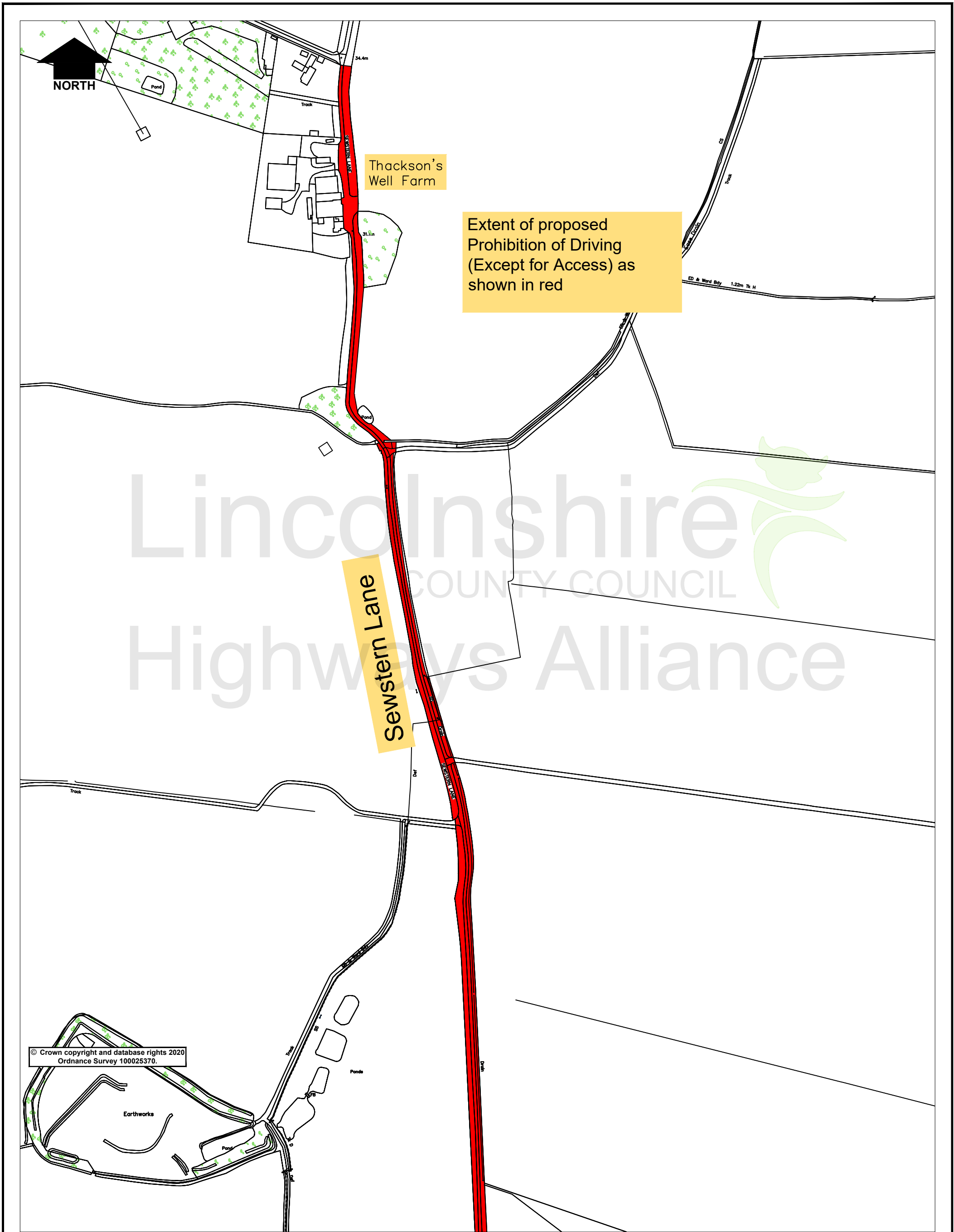
Exemptions are included which will permit maintenance, works in connection with the supply of gas, electricity, water and telecommunications apparatus and access to agricultural land.

A copy of the plan showing the lengths of road concerned along with a Statement of Reasons for proposing to make the Order may be inspected on our website: www.lincolnshire.gov.uk/trafficorders

If you are unable to view our website the documents can be supplied to you by contacting us using the contact details below or calling our Customer Service Centre on 01522 782070 during office hours.

You may also be able to view these documents at the offices of South Kesteven District Council, during normal office hours.

Objections to the proposals, together with the grounds on which they are made, must be made in writing to Chief Executive - Lincolnshire County Council, Lancaster House, 36 Orchard Street, Lincoln, LN1 1XX or Email: TRO@lincolnshire.gov.uk (For the attention of: Mrs T Featherstone, Traffic Orders Section) by **24 May 2024**.

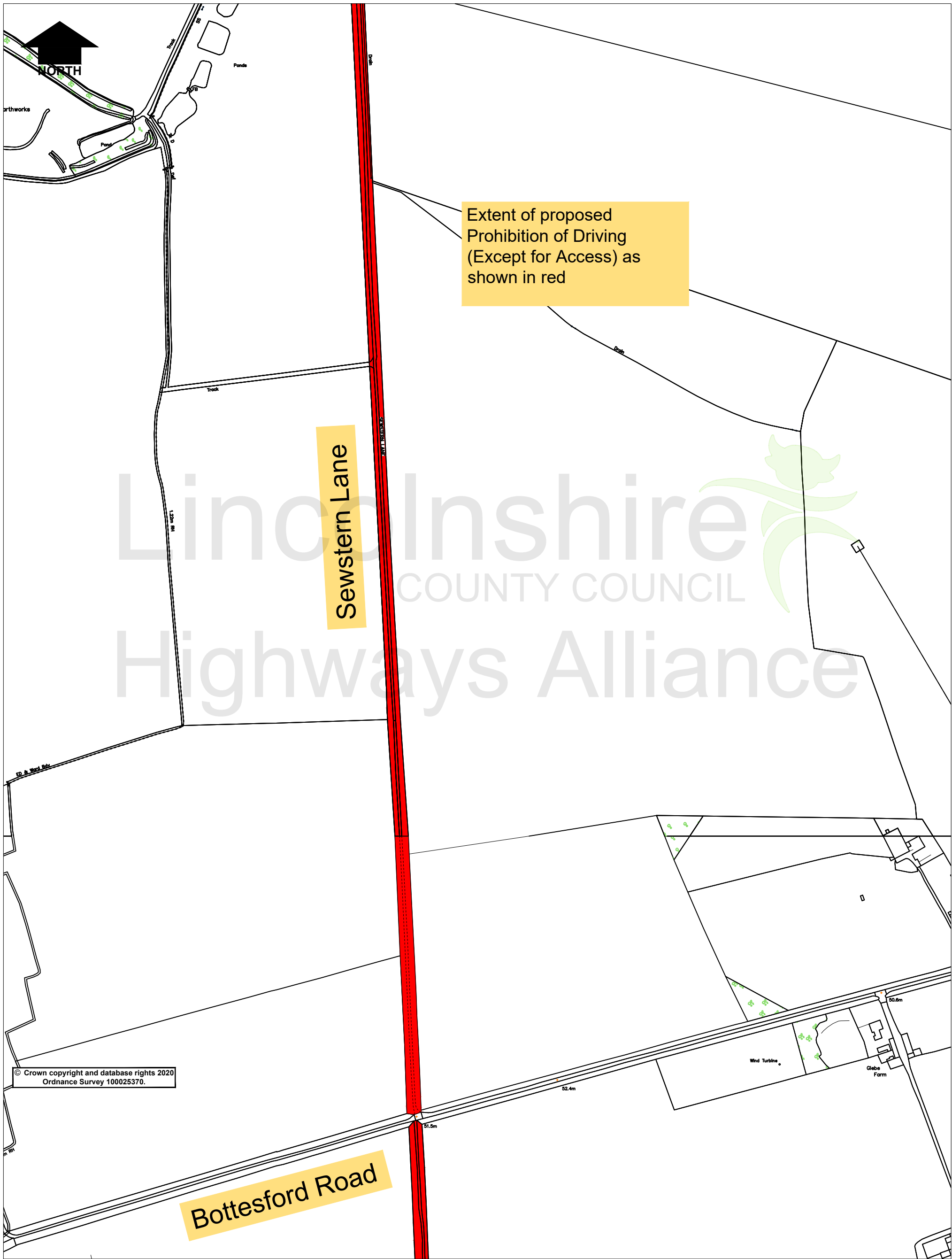


Lincolnshire
 COUNTY COUNCIL
 Highways Alliance

Rev.	Description	Drawn	Ch'kd	Auth	Date
		TF			Oct 23
		0			NTS

Project		Allington & Sedgebrook - Sewstern Lane	
Status	Project No.	Ch'kd	Date
Drawing Title		Auth	Traced
Drawing No.		Rev.	Scale
		0	NTS

Lincolnshire
 COUNTY COUNCIL
Highways Alliance
 Lancaster House, 36 Orchard Street, Lincoln, LN1 1XX



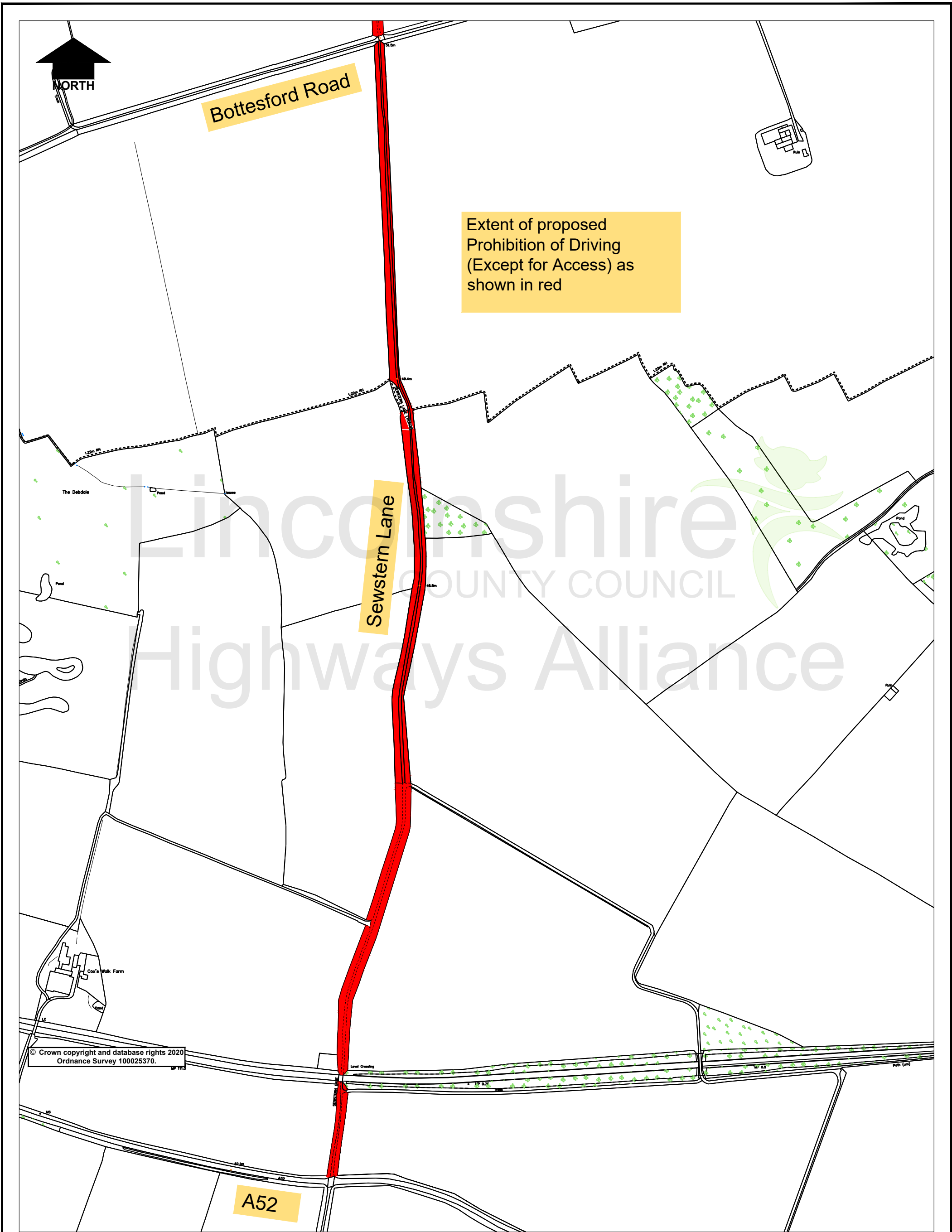
Lincolnshire
COUNTY COUNCIL
Highways Alliance

© Crown copyright and database rights 2020
Ordnance Survey 100025370.

Lincolnshire
COUNTY COUNCIL
Highways Alliance
Lancaster House, 36 Orchard Street, Lincoln, LN1 1XX

Project		Allington & Sedgebrook - Sewstern Lane		Drawn	TF	Date	Oct 23
Status	Project No.			Ch'kd		Date	
Drawing Title		Prohibition of Driving (Except for Access)		Auth		Traced	
Drawing No.		TF/4003/002		Rev.	0	Scale	NTS

Dec 11, 2023 - 9:40am © Common Traffic Regulation Orders/Schemes Matter Folder DO NOT CHANGE 23-244001-0000 Prohibition of Movement/003 The DiffCAD/CAD - Sewstern Lane.dwg



Extent of proposed
Prohibition of Driving
(Except for Access) as
shown in red

Lincolnshire
COUNTY COUNCIL
Highways Alliance

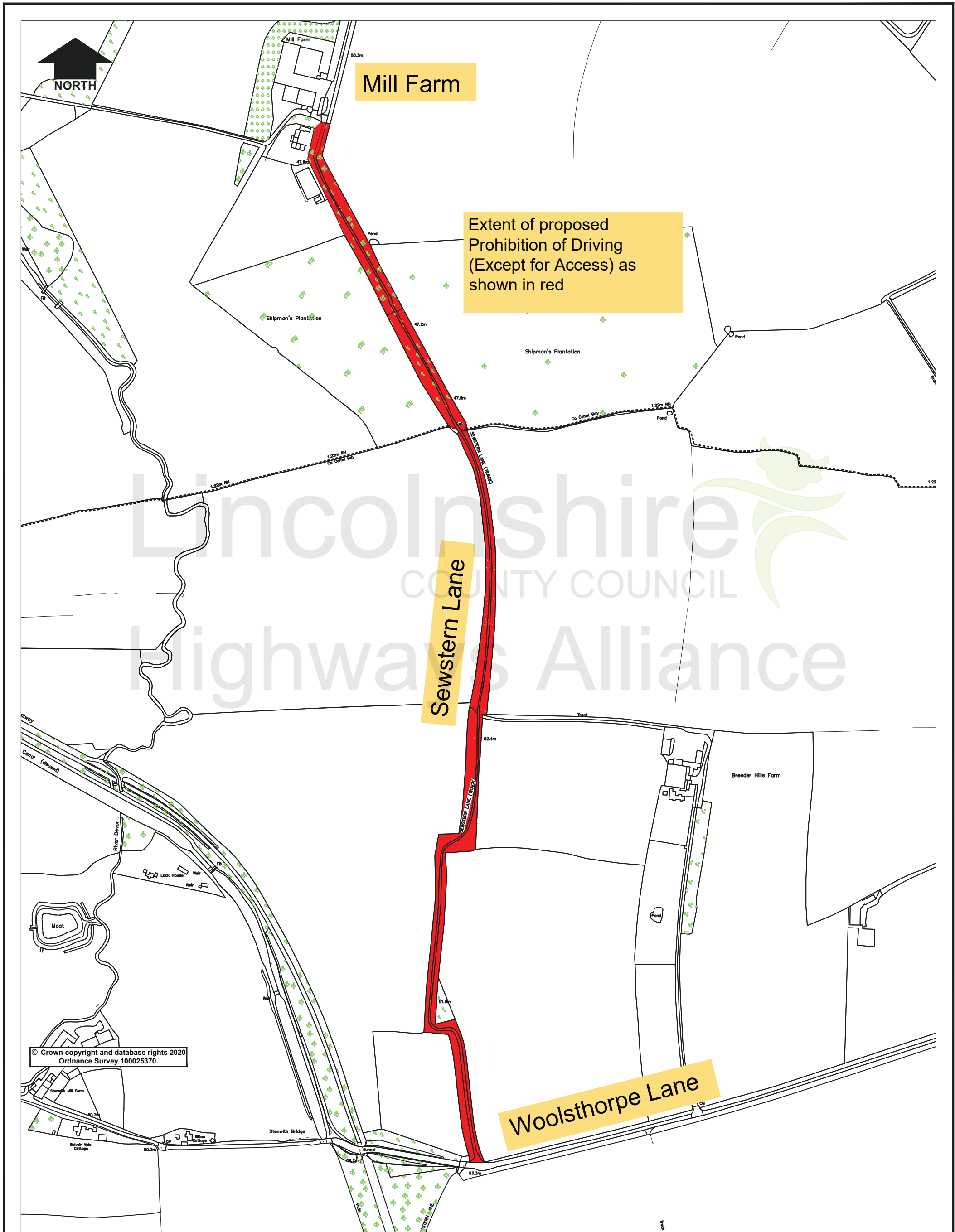
© Crown copyright and database rights 2020
Ordnance Survey 100025370.

Rev.	Description	Drawn	Ch'kd	Auth	Date
		TF			Oct 23
		0			NTS

Lincolnshire
COUNTY COUNCIL
Highways Alliance
Lancaster House, 36 Orchard Street, Lincoln, LN1 1XX

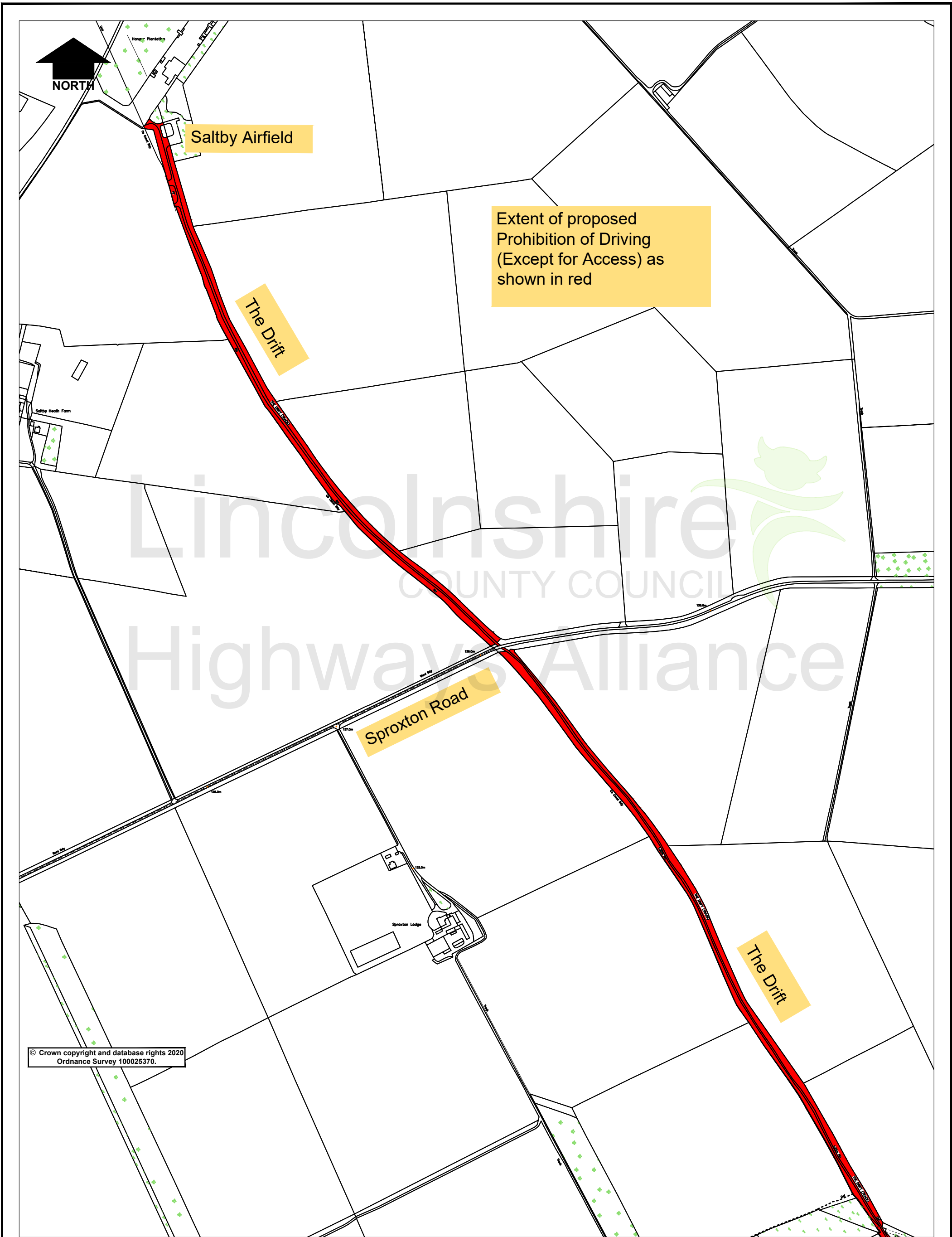
Project: Allington & Sedgebrook - Sewstern Lane
 Drawing Title: Prohibition of Driving (Except for Access)
 Project No.:
 Drawing No.: TF/4003/003

Dec 11, 2023 - 9:40am © Common Traffic Regulation Orders/Schemes Master Folder DO NOT CHANGE 23-244001-0000 Prohibition of Movement/003 The DiffCAD/CAD - Sewstern Lane.dwg



© Crown copyright and database rights 2020
Ordnance Survey 100025370.

Project		Allington & Sedgebrook - Sewstern Lane		Drawn	TF	Date	Oct 23
Status	Project No.			Ch'kd		Date	
Drawing Title	Prohibition of Driving (Except for Access)			Auth		Traced	
Drawing No.	TF/4003/004			Rev.	0	Scale	NTS



© Crown copyright and database rights 2020
Ordnance Survey 100025370.

Rev.	Description	Drawn	Ch'kd	Auth	Date
0		TF			Oct 23

Lincolnshire
COUNTY COUNCIL
Highways Alliance
Lancaster House, 36 Orchard Street, Lincoln, LN1 1XX

Project		Skillington - The Drift			
Status	Project No.	Drawn	Ch'kd	Auth	Date
		TF			Oct 23
Drawing Title		Prohibition of Driving (Except for Access)			
Drawing No.		Auth	Traced	Scale	
				NTS	
		Rev.	0	Scale	NTS



The Drift

Extent of proposed Prohibition of Driving (Except for Access) as shown in red

Lincolnshire COUNTY COUNCIL Highways Alliance

Buckminster Lane

Crabtree Road

© Crown copyright and database rights 2020 Ordnance Survey 100025370.

Lincolnshire COUNTY COUNCIL Highways Alliance Lancaster House, 36 Orchard Street, Lincoln, LN1 1XX

Project		Skillington - The Drift		Project	Drawn	Date	TF	Oct 23
Status	Project No.			Ch'kd	Date			
Drawing Title		Prohibition of Driving (Except for Access)		Auth	Traced			
Drawing No.		TF/4003/004		Rev.	0	Scale	NTS	

Oct 20, 2023 - 9:28am © Common Traffic Regulation Orders/Schemes Master Folder DO NOT CHANGE 23244001-15000 Prohibition of Movement/003 The Drift/CAD - The Drift.dwg

ROAD TRAFFIC REGULATION ACT 1984
LINCOLNSHIRE COUNTY COUNCIL
(ALLINGTON, SEDGEBROOK, SKILLINGTON
& WOOLSTHORPE BY BELVOIR – SEWSTERN LANE & THE DRIFT)
(PROHIBITION OF MOTOR VEHICLES) ORDER 20

THE LINCOLNSHIRE COUNTY COUNCIL in exercise of their powers under Sections 1(1), 2(1) and (2) and 3(2) and Part IV of Schedule 9 of the Road Traffic Regulation Act 1984 (which said Act of 1984 is hereinafter referred to as "the Act of 1984") and of all other enabling powers, and after consultation with the Chief Officer of Police in accordance with Part III of Schedule 9 to the said Act of 1984, hereby make the following Order:-

1. This Order shall come into operation on _____ and may be cited as the Lincolnshire County Council (Allington, Sedgebrook, Skillington & Woolsthorpe by Belvoir – Sewstern Lane & The Drift) (Prohibition of Motor Vehicles) Order 20.
2. Save as provided in Article 3 no person shall, except upon the direction or with the permission of a police constable in uniform or a traffic warden, cause or permit any motor vehicle or horse drawn vehicle to enter or proceed on any road or length of road specified in the Schedule to this Order.
3. Nothing in Article 2 shall render it unlawful for a person to cause or permit any motor vehicle to enter or proceed on any road or length of road specified in the Schedule, if the vehicle is:-
 - (a) in connection with the carrying out on, or on premises situated on or adjacent to, that length of road of any of the following operations, namely:
 - (i) building, industrial or demolition operations;
 - (ii) the removal of any obstruction to traffic;
 - (iii) the maintenance, improvement or reconstruction of that length or side of road;

(iv) the laying, erection, alteration or repair in or In land adjacent to that length of road of any sewer or of any main, pipe or apparatus for the supply of gas, water or electricity or of any telecommunications apparatus as defined in Schedule 2 of the Telecommunications Act 1984;

(b) for Police, Fire Brigade or Ambulance purposes;

(c) in the service of a local authority, water undertaker or sewage undertaker in connection with work being carried out on, or on land adjacent to that length of road in pursuance of statutory powers or duties.

(d) a vehicle granted special written exemption by Lincolnshire County Council.

(e) being used for or in connection with agricultural operations where access cannot be obtained to premises or land on adjoining roads by any other public highway;

4. The prohibition imposed by this Order shall be in addition to and not in derogation from any restriction or requirement imposed by any regulations made or having effect as if made under the Act of 1984 or by or under any other enactment.

THE COMMON SEAL of the LINCOLNSHIRE)

COUNTY COUNCIL was hereunto affixed)

in the presence of:-)

Authorised Officer

SCHEDULE

Allington, Sedgebrook & Woolsthorpe by Belvoir

Sewstern Lane

From its junction with Bottesford Road in a northerly direction to the access road north of Thackson's Well Farm

From its junction with Bottesford Road in a southerly direction to its junction with the A52

From its junction with the Woolsthorpe Lane in a northerly direction to its junction with the access road at Mill Farm

Skillington

The Drift

From Saltby Airfield in a southerly direction to its junction with Buckminster Lane

DATED –

LINCOLNSHIRE COUNTY COUNCIL
(ALLINGTON, SEDGEBROOK, SKILLINGTON
& WOOLSTHORPE BY BELVOIR – SEWSTERN LANE & THE DRIFT)
(PROHIBITION OF MOTOR VEHICLES)

ORDER 20

A Gutherson
Director for Place
Lincolnshire County Council
County Offices
Lincoln