

**Parish:** Ewerby and Evedon  
**Title:** Land at Papermill Lane, Evedon  
**Reference number:** CA/7/1/374

**DEPOSIT OF MAP AND STATEMENT AND STATUTORY DECLARATION(S) UNDER HIGHWAYS ACT 1980, SECTION 31(6) AND COMMONS ACT 2006, SECTION 15A(1)**

**Geographic Location**

**Grid Reference:** TF093480  
**Address and postcode of buildings on the deposited land**  
**District:** North Kesteven  
**Nearest city or town:** Sleaford

**Highways Act 1980, Section 31(6) deposits**

**Date of deposit of map and statement:** 16.10.2013  
**Depositor's name and address:** Mr R W Parker, The Estate Office, Blankney Estates Limited, Lincoln Road, Blankney, Lincoln, LN4 3NX  
**Date of deposit of declaration, name and address of depositor:** (1) 16.10.2013: Mr R W Parker, The Estate Office, Blankney Estates Limited, Lincoln Road, Blankney, Lincoln, LN4 3NX  
**Date deposit expires:** 15.10.2033

**COUNTY COUNCIL'S CONTACT DETAILS**

**Officer and Section:** Definitive Map Officer, Public Rights of Way and Countryside Access  
**Address:** Lincolnshire County Council, Communities, 4<sup>th</sup> Floor, City Hall, Lincoln, LN1 1DN  
**Telephone:** 01522 782070  
**Email:** countryside\_access@lincolnshire.gov.uk

**REGISTER OF DEPOSITS**

The County Council is required by law to keep a register of maps and statements and declarations deposited under Section 31(6) of the Highways Act 1980 and Section 15A(1) of the Commons Act 2006 available for public inspection on its website and in a paper copy format together with the deposited documents. Details including names, addresses and the location of land relating to a deposit which may be considered to be personal information are therefore in the public domain. This requirement overrides any entitlement a depositor may otherwise have under the Data Protection Act 1998 to prevent publication of such information. The paper copy of the register together with the deposited documents can be viewed by appointment during normal office hours (9:00am to 4:30pm, Monday to Friday) at the County Council's Public Rights of Way and Countryside Section at the above address.

**PLEASE NOTE:** This form has been reproduced from Schedule 1 of 'Statutory Instrument 2013 No. 1774 The Commons (Registration of Town or Village Greens) and Dedicated Highways (Landowner Statements and Declarations) (England) Regulations 2013'. Lincolnshire County Council is not responsible for any inaccuracies on this form. It is for the landowner, or their duly authorised representative, to ensure that all aspects of the form are correct before submitting it to the County Council.

**Application Forms for deposits under section 31(6) of the Highways Act 1980 and section 15A(1) of the Commons Act 2006**

**Please read the following guidance carefully before completing this form**

1. Guidance relating to completion of this form is available from <http://www.defra.gov.uk/rural/protected/greens/>. Please refer to these separate notes when completing this form.

2. Parts A and F must be completed in all cases.

3. The form must be signed and dated by, or by a duly authorised representative of, every owner of land to which the application relates who is an individual, and by the secretary or some other duly authorised officer of every owner of land to which the application relates which is a body corporate or an unincorporated association.

4. In the case of land in joint ownership all the joint owners must complete paragraphs 2 and 3 of Part A and complete and sign the application in Part F, unless a duly authorised representative completes and signs the form on behalf of all of the owners of the land. Paragraph 3 should be completed in full to clearly explain the capacity of each applicant e.g. trustee, landowner's managing agent, executor.

5. 'Owner' is defined in section 61(3) of the Commons Act 2006 and section 31(7) of the Highways Act 1980 and means, broadly, a legal owner of the freehold interest in the land.

6. Where the application relates to more than one parcel of land, a description of each parcel should be included in Paragraph 4 of Part A and the remainder of the form should be completed to clearly identify which statement and/or declaration relates to which parcel of land. This may require the insertion of additional wording. See separate notes for further guidance. Multiple parcels of land should be clearly identified by coloured edging on any accompanying map.

7. Where a statement or declaration requires reference to colouring shown on an accompanying map or previously lodged map, the colouring must be clearly specified and must match that shown on the relevant map. For example, if a footpath is specified in a Part C declaration as shown coloured brown, the accompanying map or previously deposited map referred to must reflect that colouring.

8. An application must be accompanied by an ordnance map, or (in respect of declarations under Part C or statements under Part D of this form) refer to a map previously deposited in accordance with the Commons (Registration of Town or Village Greens) and Dedicated Highways (Landowner Statements and Declaration) (England) Regulations 2013 or (if deposited before 1<sup>st</sup> October 2013) in accordance with section 31(6) of the Highways Act 1980. Any accompanying map must be an ordnance map at a scale of not less than 1:10,560 showing the boundary of the land to which the application relates in coloured edging.

9. An application must be accompanied by the requisite fee – please ask the appropriate authority for details.

10. 'Appropriate authority' means (a) in relation to a map or statement deposited or

declaration lodged under section 31(6) of that Act, an appropriate council (as defined in section 31(7) of the Highways Act 1980); and (b) in relation to a statement and map deposited under section 15A(1) of the 2006 Act, a commons registration authority (defined in section 4 of the Commons Act 2006 and section 2 of the Commons Registration Act 1965). In practice, the appropriate council and commons registration authority will usually be the same body.

**PART A: Information relating to the applicant and land to which the application relates**  
**(all applicants must complete this Part)**

1. Name of appropriate authority to which the application is addressed:

**LINCOLNSHIRE COUNTY COUNCIL**

2. Name and full address (including postcode) of applicant:

**RICHARD WILLIAM PARKER, THE ESTATE OFFICE, BLANKNEY ESTATES LTD.  
LINCOLN ROAD, BLANKNEY, LINCOLN. LN4 3NX**

3. Status of applicant (tick relevant box or boxes):

I am

(a)  the owner of the land(s) described in paragraph 4.

(b)  making this application and the statements/declarations it contains on behalf of **BLANKNEY ESTATES LIMITED** who is the owner of the lands described in paragraph 4 and in my capacity as **DIRECTOR**.

4. Insert description of the land(s) to which the application relates (including full address and postcode):

**PAPERMILL LANE, EVEDON, LINCOLN**

5. Ordnance Survey six-figure grid reference(s) of a point within the area of land(s) to which the application relates (if known):

**TF093480**

6. This deposit comprises the following statement(s) and/or declarations (*delete Parts B, C, or D where not applicable*):

**PART B: Statement under section 31(6) of the Highways Act 1980**

**BLANKNEY ESTATES LIMITED** is the owner of the land described in paragraph 4 of Part A of this form and shown **HATCHED RED** on the map accompanying this statement.

No ways over the land shown insert colouring on the accompanying map have been dedicated as highways.

**PART C: Declaration under section 31(6) of the Highways Act 1980**

1. **BLANKNEY ESTATES LIMITED** is the owner of the land described in paragraph 4 of Part A of this form and shown **HATCHED RED** on the map accompanying this declaration.

2. On the **SIXTEENTH** day of **OCTOBER 2013** I deposited with **LINCOLNSHIRE COUNTY** Council, being the appropriate council, a statement accompanied by a map showing **BLANKNEY ESTATES LIMITED** property **HATCHED RED** which stated that:

[no ways had been dedicated as highways over **BLANKNEY ESTATES LIMITED** property].

**PART D: Statement under section 15A(1) of the Commons Act 2006**

**NOT APPLICABLE**

**PART E: Additional information relevant to the application**  
**REGISTERED TITLE NUMBERS OF LAND COVERED BY THIS APPLICATION**

**LL67007**

**PART F: Statement of Truth**  
**(all applicants must complete this Part)**

**WARNING: If you dishonestly enter information or make a statement that you know is, or might be, untrue or misleading, and intend by doing so to make a gain for yourself or another person, or to cause loss or the risk of loss to another person, you may commit the offence of fraud under section 1 of the Fraud Act 2006, the maximum penalty for which is 10 years' imprisonment or an unlimited fine, or both.**

**I BELIEVE THAT THE FACTS AND MATTERS CONTAINED IN THIS FORM ARE TRUE**

(Statement of truth):

**Print full name: RICHARD WILLIAM PARKER**

**Date: SIXTEENTH day of OCTOBER 2013**

**You should keep a copy of the completed form**

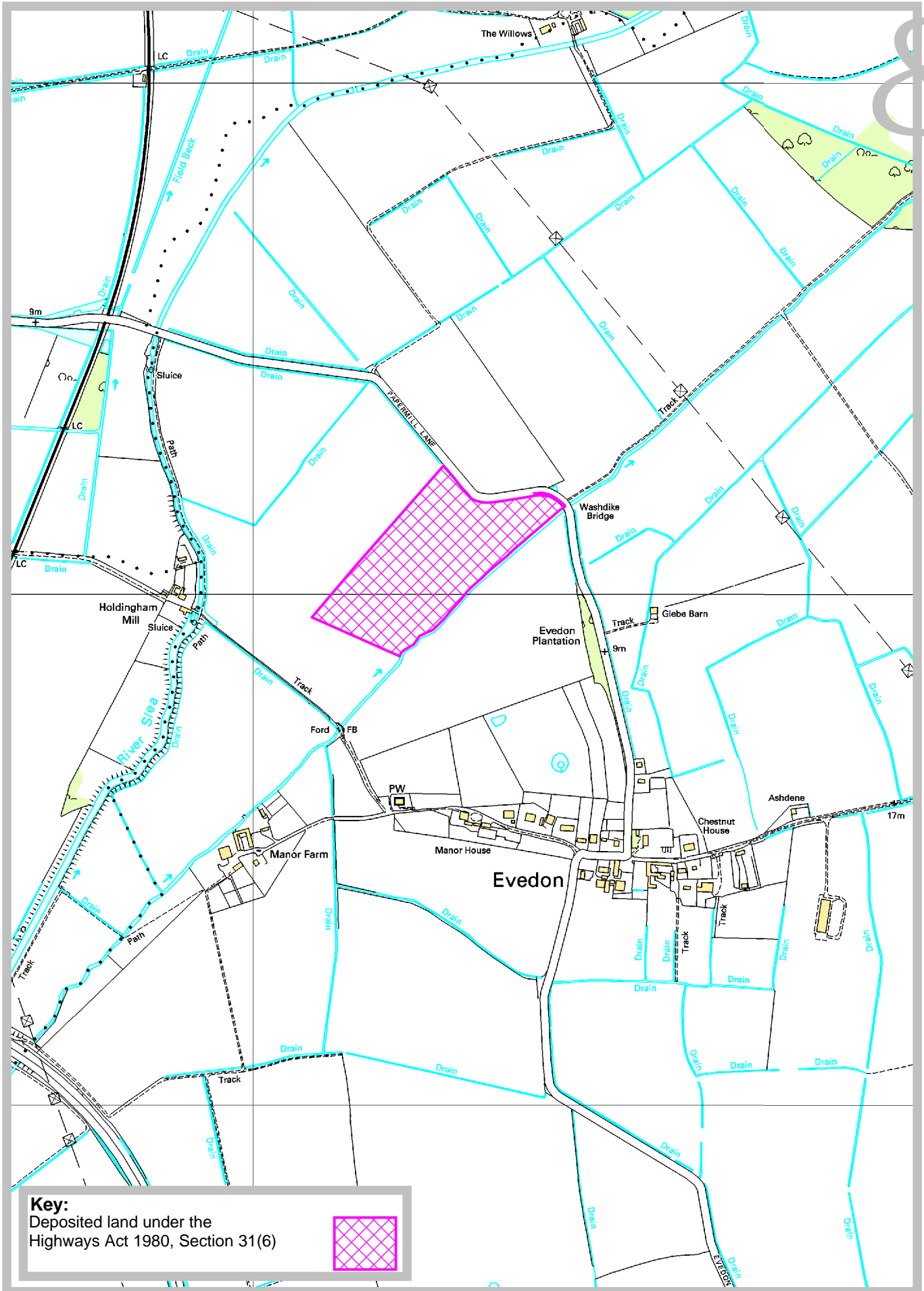

**Data Protection Act 1998 – Fair Processing Notice**

The purpose of this Fair Processing Notice is to inform you of the use that will be made of your personal data, as required by the Data Protection Act 1998.


The appropriate authority (see explanation of definition in above guidance notes) in England is the data controller in respect of any personal data that you provide when you complete this form.

The information that you provide will be used by the appropriate authority in its duties to process applications to deposit statements, maps and declarations under section 31(6) the Highways Act 1980 and statements under section 15A(1) of the Commons Act 2006. The information you provide will also be used by the appropriate authority in its duty to update the registers in which details of such deposits are recorded under the Dedicated Highways (Registers under Section 31A of the Highways Act 1980) (England) Regulations 2007 and the Commons (Registration of Town or Village Greens) and Dedicated Highways (Landowner Statements and Declarations) (England) Regulations 2013.

The appropriate authority is required by the legislation above to maintain a register which holds information provided in this form, which can be inspected online or in person by members of the public on request. It may also be required to release information, including personal data and commercial information, on request under the Environmental Information Regulations 2004 or the Freedom of Information Act 2000. However, the appropriate authority will not permit any unwarranted breach of confidentiality nor will they act in contravention of their obligations under the Data Protection Act 1998.



**Key:**  
 Deposited land under the  
 Highways Act 1980, Section 31(6)




Rights of Way & Countryside Access  
 RA Wills, Executive Director for Communities  
 City Hall, Orchard Street,  
 Lincoln LN1 1DN

**Land at Papermill Lane, Evedon**

Ref:CA/7/1/374  
 Grid Ref:TF093480  
 Scale:approx. 1:10,000

**PLEASE NOTE:** This form has been reproduced from Schedule 1 of 'Statutory Instrument 2013 No. 1774 The Commons (Registration of Town or Village Greens) and Dedicated Highways (Landowner Statements and Declarations) (England) Regulations 2013'. Lincolnshire County Council is not responsible for any inaccuracies on this form. It is for the landowner, or their duly authorised representative, to ensure that all aspects of the form are correct before submitting it to the County Council.

**Application Forms for deposits under section 31(6) of the Highways Act 1980 and section 15A(1) of the Commons Act 2006**

**Please read the following guidance carefully before completing this form**

1. Guidance relating to completion of this form is available from <http://www.defra.gov.uk/rural/protected/greens/>. Please refer to these separate notes when completing this form.

2. Parts A and F must be completed in all cases.

3. The form must be signed and dated by, or by a duly authorised representative of, every owner of land to which the application relates who is an individual, and by the secretary or some other duly authorised officer of every owner of land to which the application relates which is a body corporate or an unincorporated association.

4. In the case of land in joint ownership all the joint owners must complete paragraphs 2 and 3 of Part A and complete and sign the application in Part F, unless a duly authorised representative completes and signs the form on behalf of all of the owners of the land. Paragraph 3 should be completed in full to clearly explain the capacity of each applicant e.g. trustee, landowner's managing agent, executor.

5. 'Owner' is defined in section 61(3) of the Commons Act 2006 and section 31(7) of the Highways Act 1980 and means, broadly, a legal owner of the freehold interest in the land.

6. Where the application relates to more than one parcel of land, a description of each parcel should be included in Paragraph 4 of Part A and the remainder of the form should be completed to clearly identify which statement and/or declaration relates to which parcel of land. This may require the insertion of additional wording. See separate notes for further guidance. Multiple parcels of land should be clearly identified by coloured edging on any accompanying map.

7. Where a statement or declaration requires reference to colouring shown on an accompanying map or previously lodged map, the colouring must be clearly specified and must match that shown on the relevant map. For example, if a footpath is specified in a Part C declaration as shown coloured brown, the accompanying map or previously deposited map referred to must reflect that colouring.

8. An application must be accompanied by an ordnance map, or (in respect of declarations under Part C or statements under Part D of this form) refer to a map previously deposited in accordance with the Commons (Registration of Town or Village Greens) and Dedicated Highways (Landowner Statements and Declaration) (England) Regulations 2013 or (if deposited before 1<sup>st</sup> October 2013) in accordance with section 31(6) of the Highways Act 1980. Any accompanying map must be an ordnance map at a scale of not less than 1:10,560 showing the boundary of the land to which the application relates in coloured edging.

9. An application must be accompanied by the requisite fee – please ask the appropriate authority for details.

10. 'Appropriate authority' means (a) in relation to a map or statement deposited or

declaration lodged under section 31(6) of that Act, an appropriate council (as defined in section 31(7) of the Highways Act 1980); and (b) in relation to a statement and map deposited under section 15A(1) of the 2006 Act, a commons registration authority (defined in section 4 of the Commons Act 2006 and section 2 of the Commons Registration Act 1965). In practice, the appropriate council and commons registration authority will usually be the same body.

**PART A: Information relating to the applicant and land to which the application relates**  
**(all applicants must complete this Part)**

1. Name of appropriate authority to which the application is addressed:

**LINCOLNSHIRE COUNTY COUNCIL**

2. Name and full address (including postcode) of applicant:

**RICHARD WILLIAM PARKER, THE ESTATE OFFICE, BLANKNEY ESTATES LTD.  
LINCOLN ROAD, BLANKNEY, LINCOLN. LN4 3NX**

3. Status of applicant (tick relevant box or boxes):

I am

(a)  the owner of the land(s) described in paragraph 4.

(b)  making this application and the statements/declarations it contains on behalf of **BLANKNEY ESTATES LIMITED** who is the owner of the lands described in paragraph 4 and in my capacity as **DIRECTOR**.

4. Insert description of the land(s) to which the application relates (including full address and postcode):

**PAPERMILL LANE, EVEDON, LINCOLN**

5. Ordnance Survey six-figure grid reference(s) of a point within the area of land(s) to which the application relates (if known):

**TF093480**

6. This deposit comprises the following statement(s) and/or declarations (*delete Parts B, C, or D where not applicable*):

**PART B: Statement under section 31(6) of the Highways Act 1980**

**BLANKNEY ESTATES LIMITED** is the owner of the land described in paragraph 4 of Part A of this form and shown **HATCHED RED** on the map accompanying this statement.

No ways over the land shown insert colouring on the accompanying map have been dedicated as highways.



**PART C: Declaration under section 31(6) of the Highways Act 1980**

1. **BLANKNEY ESTATES LIMITED** is the owner of the land described in paragraph 4 of Part A of this form and shown **HATCHED RED** on the map accompanying this declaration.

2. On the **SIXTEENTH** day of **OCTOBER 2013** I deposited with **LINCOLNSHIRE COUNTY** Council, being the appropriate council, a statement accompanied by a map showing **BLANKNEY ESTATES LIMITED** property **HATCHED RED** which stated that:

[no ways had been dedicated as highways over **BLANKNEY ESTATES LIMITED** property].

**PART D: Statement under section 15A(1) of the Commons Act 2006**

**NOT APPLICABLE**

**PART E: Additional information relevant to the application**  
**REGISTERED TITLE NUMBERS OF LAND COVERED BY THIS APPLICATION**

**LL67007**

**PART F: Statement of Truth**  
**(all applicants must complete this Part)**

**WARNING: If you dishonestly enter information or make a statement that you know is, or might be, untrue or misleading, and intend by doing so to make a gain for yourself or another person, or to cause loss or the risk of loss to another person, you may commit the offence of fraud under section 1 of the Fraud Act 2006, the maximum penalty for which is 10 years' imprisonment or an unlimited fine, or both.**

**I BELIEVE THAT THE FACTS AND MATTERS CONTAINED IN THIS FORM ARE TRUE**

(Statement of truth):

**Print full name: RICHARD WILLIAM PARKER**

**Date: SIXTEENTH day of OCTOBER 2013**

**You should keep a copy of the completed form**

**Data Protection Act 1998 – Fair Processing Notice**

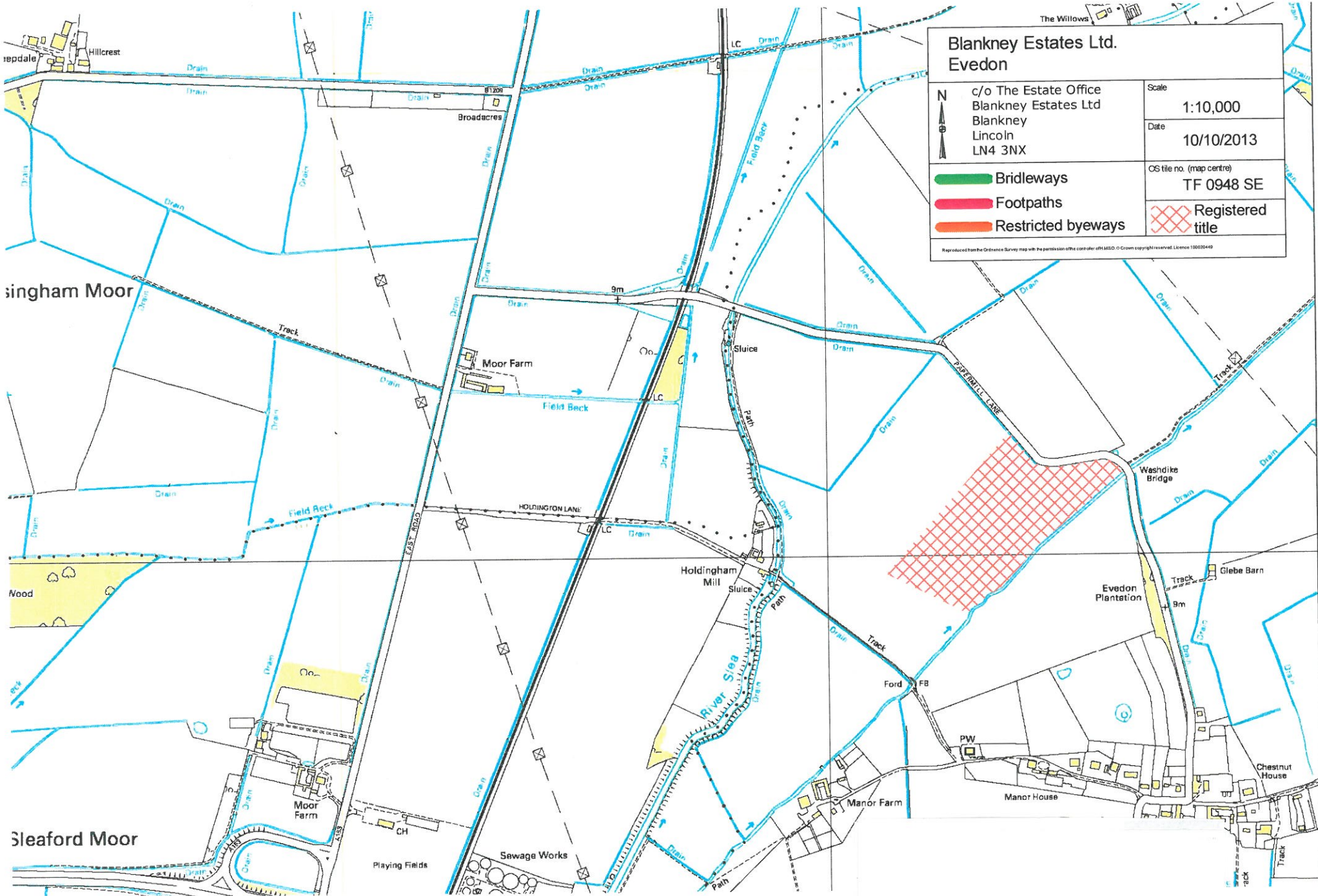
The purpose of this Fair Processing Notice is to inform you of the use that will be made of your personal data, as required by the Data Protection Act 1998.

The appropriate authority (see explanation of definition in above guidance notes) in England is the data controller in respect of any personal data that you provide when you complete this form.

The information that you provide will be used by the appropriate authority in its duties to process applications to deposit statements, maps and declarations under section 31(6) the Highways Act 1980 and statements under section 15A(1) of the Commons Act 2006. The information you provide will also be used by the appropriate authority in its duty to update the registers in which details of such deposits are recorded under the Dedicated Highways (Registers under Section 31A of the Highways Act 1980) (England) Regulations 2007 and the Commons (Registration of Town or Village Greens) and Dedicated Highways (Landowner Statements and Declarations) (England) Regulations 2013.

The appropriate authority is required by the legislation above to maintain a register which holds information provided in this form, which can be inspected online or in person by members of the public on request. It may also be required to release information, including personal data and commercial information, on request under the Environmental Information Regulations 2004 or the Freedom of Information Act 2000. However, the appropriate authority will not permit any unwarranted breach of confidentiality nor will they act in contravention of their obligations under the Data Protection Act 1998.

TF093480



**Blankney Estates Ltd.  
Evedon**

	c/o The Estate Office Blankney Estates Ltd Blankney Lincoln LN4 3NX	Scale 1:10,000
		Date 10/10/2013
Bridleways Footpaths Restricted byeways	Registered title	OS tile no. (map centre) TF 0948 SE

Reproduced from the Ordnance Survey map with the permission of the controller of HMSO. © Crown copyright reserved. Licence 100020449

Topdale Hillcrest

Singham Moor

Nood

Sleaford Moor

Sewage Works

Ford FB

Manor Farm

Manor House

Chestnut House

Evedon Plantation

Glebe Barn

Washdike Bridge

Holdingham Mill

Moor Farm

Broadacres

The Willows