

10. 'Appropriate authority' means (a) in relation to a map or statement deposited or declaration lodged under section 31(6) of that Act, an appropriate council (as defined in section 31(7) of the Highways Act 1980); and (b) in relation to a statement and map deposited under section 15A(1) of the 2006 Act, a commons registration authority (defined in section 4 of the Commons Act 2006 and section 2 of the Commons Registration Act 1965). In practice, the appropriate council and commons registration authority will usually be the same body.

**PART A: Information relating to the applicant and land to which the application relates  
(all applicants must complete this Part)**

1. Name of appropriate authority to which the application is addressed:

**Lincolnshire County Council**

2. Name and full address (including postcode) of applicant:

**Lucie Muddiman of Savills (UK) Limited, Olympic House, Doddington Road, Lincoln, LN6 3SE**

3. Status of applicant (tick relevant box or boxes):

I am

(a)  the owner of the land(s) described in paragraph 4.

(b)  making this application and the statements/declarations it contains on behalf of **Jonathan Edward Gibbons** who is the owner of the land described in paragraph 4 and in my capacity as **Managing Agent**.

4. Insert description of the land(s) to which the application relates (including full address and postcode):

**Land South of Gravel Hill Farm, LN7 6JD, land west of Holton-le-Moor LN7 6AE and land east of Holton-le-Moor LN7 6AG**

5. Ordnance Survey six-figure grid reference(s) of a point within the area of land(s) to which the application relates (if known): **TF0645970 and TF079297, TF092998**

6. This deposit comprises the following statement(s) and/or declarations (*delete Parts B, C, or D where not applicable*): **B & D**

**PART B: Statement under section 31(6) of the Highways Act 1980**

**Jonathan Edward Gibbons** is the owner of the land described in paragraph 4 of Part A of this form and shown **outlined in red** on the map accompanying this statement.

Ways shown **purple** on the accompanying map are public footpaths.


Ways shown **green** on the accompanying map are public bridleways.

**PART E: Additional information relevant to the application  
(insert any additional information relevant to the application)**

**PART F: Statement of Truth**  
*(all applicants must complete this Part)*

**WARNING: If you dishonestly enter information or make a statement that you know is, or might be, untrue or misleading, and intend by doing so to make a gain for yourself or another person, or to cause loss or the risk of loss to another person, you may commit the offence of fraud under section 1 of the Fraud Act 2006, the maximum penalty for which is 10 years' imprisonment or an unlimited fine, or both.**

**I BELIEVE THAT THE FACTS AND MATTERS CONTAINED IN THIS FORM ARE TRUE**

**Signature (of the person making the statement of truth):** 

**Print full name: LUCIE MUDDIMAN FOR AND ON BEHALF OF SAVILLS (UK) LIMITED**

**Date: 30<sup>th</sup> September 2023**

**You should keep a copy of the completed form**

**Data Protection Act 1998 - Fair Processing Notice**

The purpose of this Fair Processing Notice is to inform you of the use that will be made of your personal data, as required by the Data Protection Act 1998.

The appropriate authority (see explanation of definition in above guidance notes) in England is the data controller in respect of any personal data that you provide when you complete this form.

The information that you provide will be used by the appropriate authority in its duties to process applications to deposit statements, maps and declarations under section 31(6) the Highways Act 1980 and statements under section 15A(1) of the Commons Act 2006. The information you provide will also be used by the appropriate authority in its duty to update the registers in which details of such deposits are recorded under the Dedicated Highways (Registers under Section 31A of the Highways Act 1980) (England) Regulations 2007 and the Commons (Registration of Town or Village Greens) and Dedicated Highways (Landowner Statements and Declarations) (England) Regulations 2013.

The appropriate authority is required by the legislation above to maintain a register which holds information provided in this form, which can be inspected online or in person by members of the public on request. It may also be required to release information, including personal data and commercial information, on request under the Environmental Information Regulations 2004 or the Freedom of Information Act 2000. However, the appropriate authority will not permit any unwarranted breach of confidentiality nor will they act in contravention of their obligations under the Data Protection Act 1998.

HOLTON LE MOOR  
JEG SECTION 31 PLAN 1 OF 2



SCALE 1/10,000 @ A3




OLYMPIC HOUSE  
DODDINGTON ROAD  
LINCOLN LN6 3SE

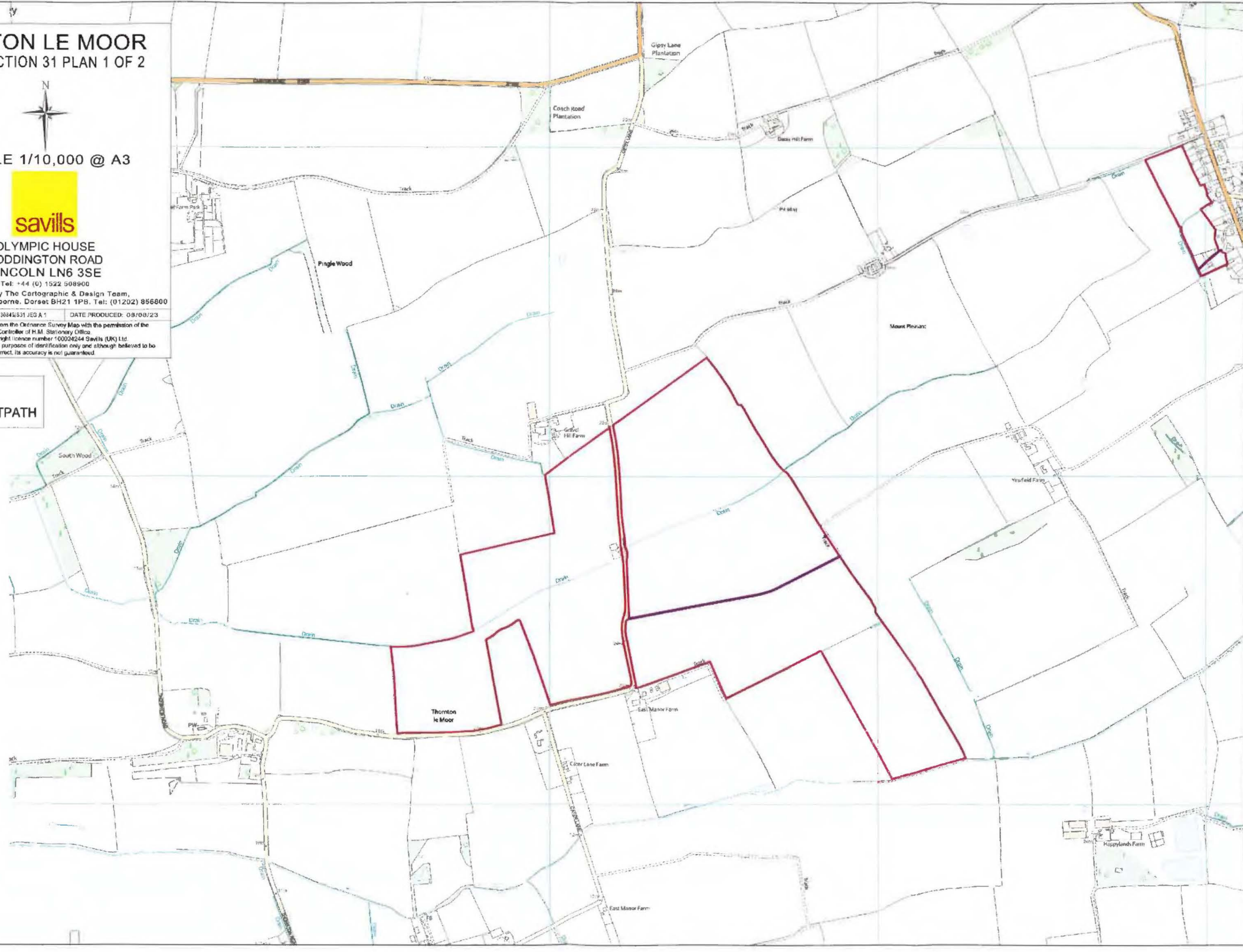
Tel: +44 (0) 1522 508900

Produced By The Cartographic & Design Team,  
Wessex House, Wimborne, Dorset BH21 1PB. Tel: (01202) 856800

MCL/PDF REFERENCE: 30842/331 JEG A 1 DATE PRODUCED: 08/08/23

NOTE - Reproduced from the Ordnance Survey Map with the permission of the  
Controller of H.M. Stationary Office  
© Crown copyright licence number 100024244 Savills (UK) Ltd.  
NOTE - Published for the purpose of identification only and although believed to be  
correct, its accuracy is not guaranteed.

**KEY**  
 FOOTPATH





# HOLTON LE MOOR JEG SECTION 31 PLAN 2 OF 2



SCALE 1/10,000 @ A3

**savills**

OLYMPIC HOUSE  
DODDINGTON ROAD  
LINC LN6 3SE

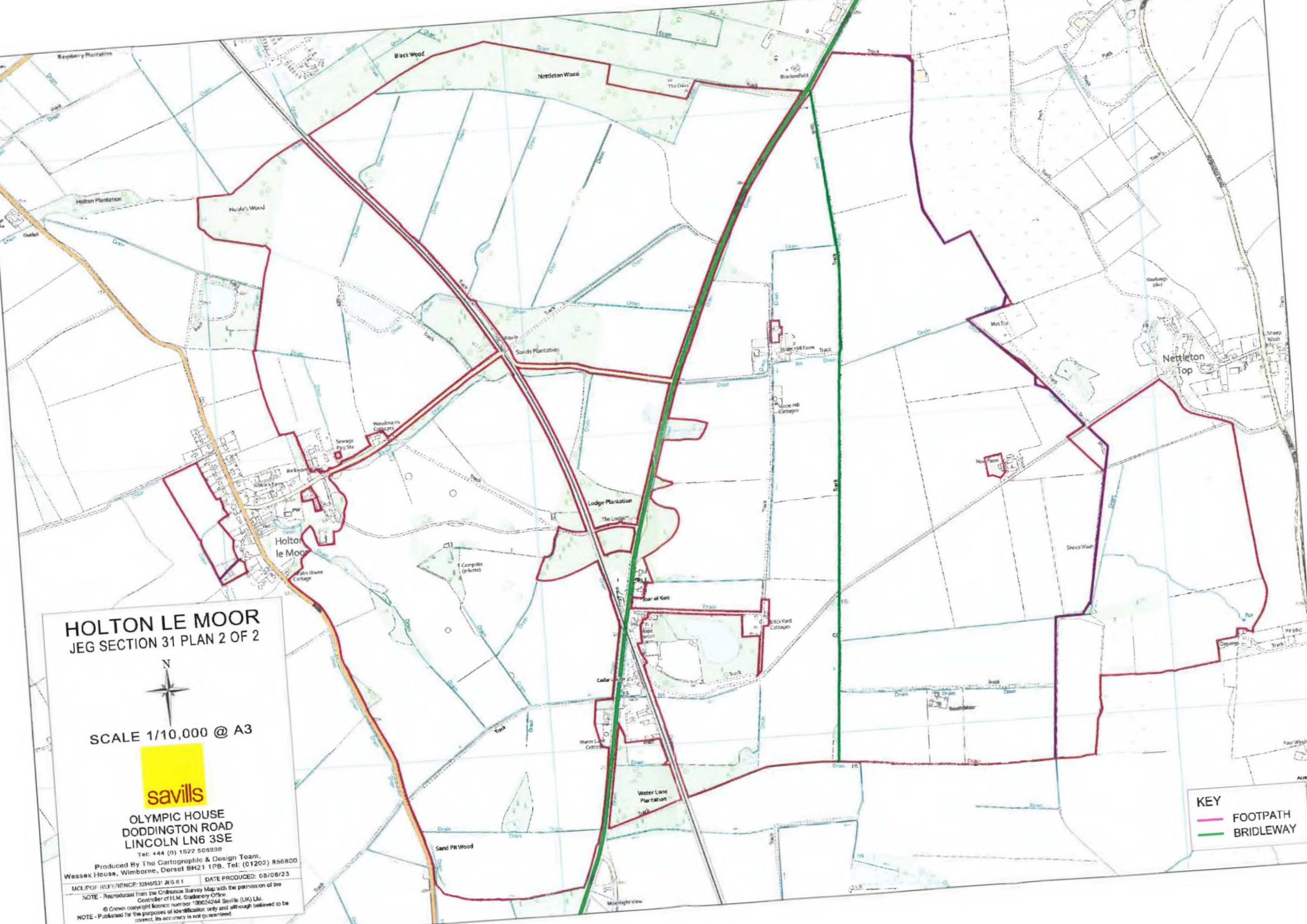
Tel: +44 (0) 1522 508900

Produced By The Cartographic & Design Team,  
Weasex House, Wimborne, Dorset BH21 1PB. Tel: (01202) 856800

MCLIPDF REFERENCE: 3354531 JEG B 1 DATE PRODUCED: 08/08/23

NOTE - Reproduced from the Ordnance Survey Map with the permission of the  
Controller of H.M. Stationery Office.  
© Crown copyright license number 100024244 Savills (UK) Ltd.  
NOTE - Published for the purposes of identification only and although believed to be  
correct, its accuracy is not guaranteed.

**KEY**  
— FOOTPATH  
— BRIDLEWAY





10. 'Appropriate authority' means (a) in relation to a map or statement deposited or declaration lodged under section 31(6) of that Act, an appropriate council (as defined in section 31(7) of the Highways Act 1980); and (b) in relation to a statement and map deposited under section 15A(1) of the 2006 Act, a commons registration authority (defined in section 4 of the Commons Act 2006 and section 2 of the Commons Registration Act 1965). In practice, the appropriate council and commons registration authority will usually be the same body.

**PART A: Information relating to the applicant and land to which the application relates  
(all applicants must complete this Part)**

1. Name of appropriate authority to which the application is addressed:

**Lincolnshire County Council**

2. Name and full address (including postcode) of applicant:

**Lucie Muddiman of Savills (UK) Limited, Olympic House, Doddington Road, Lincoln, LN6 3SE**

3. Status of applicant (tick relevant box or boxes):

I am

(a)  the owner of the land(s) described in paragraph 4.

(b)  making this application and the statements/declarations it contains on behalf of **Jonathan Edward Gibbons** who is the owner of the land described in paragraph 4 and in my capacity as **Managing Agent**.

4. Insert description of the land(s) to which the application relates (including full address and postcode):

**Land South of Gravel Hill Farm, LN7 6JD, land west of Holton-le-Moor LN7 6AE and land east of Holton-le-Moor LN7 6AG**

5. Ordnance Survey six-figure grid reference(s) of a point within the area of land(s) to which the application relates (if known): **TF0645970 and TF079297, TF092998**

6. This deposit comprises the following statement(s) and/or declarations (*delete Parts B, C, or D where not applicable*): **C**

**PART C: Declaration under section 31(6) of the Highways Act 1980**

1. Jonathan Edward Gibbons is the owner of the land described in paragraph 4 of Part A of this form and shown on the map lodged with Lincolnshire County Council on 7 December 2023.

2. On the 7 December 2023 Lucie Muddiman of Savills (UK) Limited, Olympic House, Doddington Road, Lincoln, LN6 3SE deposited with Lincolnshire Council, being the appropriate council, a statement accompanied by a map showing Jonathan Edward Gibbons property outlined in red which stated that:

the ways shown purple on that map had been dedicated as footpaths  
the ways shown green on that map had been dedicated as bridleways

no other ways had been dedicated as highways over Jonathan Edward Gibbons property.


4. No additional ways have been dedicated over the land since the statement dated 30 September 2023 referred to in paragraph 2 above and at the present time Jonathan Edward Gibbons have no intention of dedicating any more public rights of way over the property.

**PART E: Additional information relevant to the application**  
*(insert any additional information relevant to the application)*

**PART F: Statement of Truth**  
*(all applicants must complete this Part)*

**WARNING:** If you dishonestly enter information or make a statement that you know is, or might be, untrue or misleading, and intend by doing so to make a gain for yourself or another person, or to cause loss or the risk of loss to another person, you may commit the offence of fraud under section 1 of the Fraud Act 2006, the maximum penalty for which is 10 years' imprisonment or an unlimited fine, or both.

**I BELIEVE THAT THE FACTS AND MATTERS CONTAINED IN THIS FORM ARE TRUE**

**Signature (of the person making the statement of truth):** 

**Print full name: LUCIE MUDDIMAN FOR AND ON BEHALF OF SAVILLS (UK) LIMITED**

**Date: 12/12/2023**

**You should keep a copy of the completed form**

**Data Protection Act 1998 - Fair Processing Notice**

The purpose of this Fair Processing Notice is to inform you of the use that will be made of your personal data, as required by the Data Protection Act 1998.

The appropriate authority (see explanation of definition in above guidance notes) in England is the data controller in respect of any personal data that you provide when you complete this form.

The information that you provide will be used by the appropriate authority in its duties to process applications to deposit statements, maps and declarations under section 31(6) the Highways Act 1980 and statements under section 15A(1) of the Commons Act 2006. The information you provide will also be used by the appropriate authority in its duty to update the registers in which details of such deposits are recorded under the Dedicated Highways (Registers under Section 31A of the Highways Act 1980) (England) Regulations 2007 and the Commons (Registration of Town or Village Greens) and Dedicated Highways (Landowner Statements and Declarations) (England) Regulations 2013.

The appropriate authority is required by the legislation above to maintain a register which holds information provided in this form, which can be inspected online or in person by members of the public on request. It may also be required to release information, including personal data and commercial information, on request under the Environmental Information Regulations 2004 or the Freedom of Information Act 2000. However, the appropriate authority will not permit any unwarranted breach of confidentiality nor will they act in contravention of their obligations under the Data Protection Act 1998.