

Parish: Nettleham
Title: Land at Nettleham Field Farm House
Reference number: CA/7/1/382

**DEPOSIT OF MAP AND STATEMENT AND STATUTORY DECLARATION(S) UNDER
HIGHWAYS ACT 1980, SECTION 31(6) AND COMMONS ACT 2006, SECTION 15A(1)**

Geographic Location

Grid Reference: SK991748

Address and postcode of buildings on the deposited land Nettleham Field Farm House & 1 & 2 Nettleham Field Farm, Lincoln Road, Nettleham, Lincoln, LN2 2NG

District West Lindsey

Nearest city or town Lincoln

Highways Act 1980, Section 31(6) deposits

Date of deposit of map and statement 16.10.2013

Depositor's name and address Mr R W Parker, The Estate Office, Blankney Estates Limited, Lincoln Road, Blankney, Lincoln, LN4 3NX

Date of deposit of declaration, name and address of depositor (1) 13.10.2013: Mr R W Parker, The Estate Office, Blankney Estates Limited, Lincoln Road, Blankney, Lincoln, LN4 3NX

Date deposit expires: 15.10.2033

COUNTY COUNCIL'S CONTACT DETAILS

Officer and Section: Definitive Map Officer, Public Rights of Way and Countryside Access

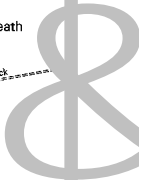
Address: Lincolnshire County Council, Communities, 4th Floor, City Hall, Lincoln, LN1 1DN

Telephone: 01522 782070

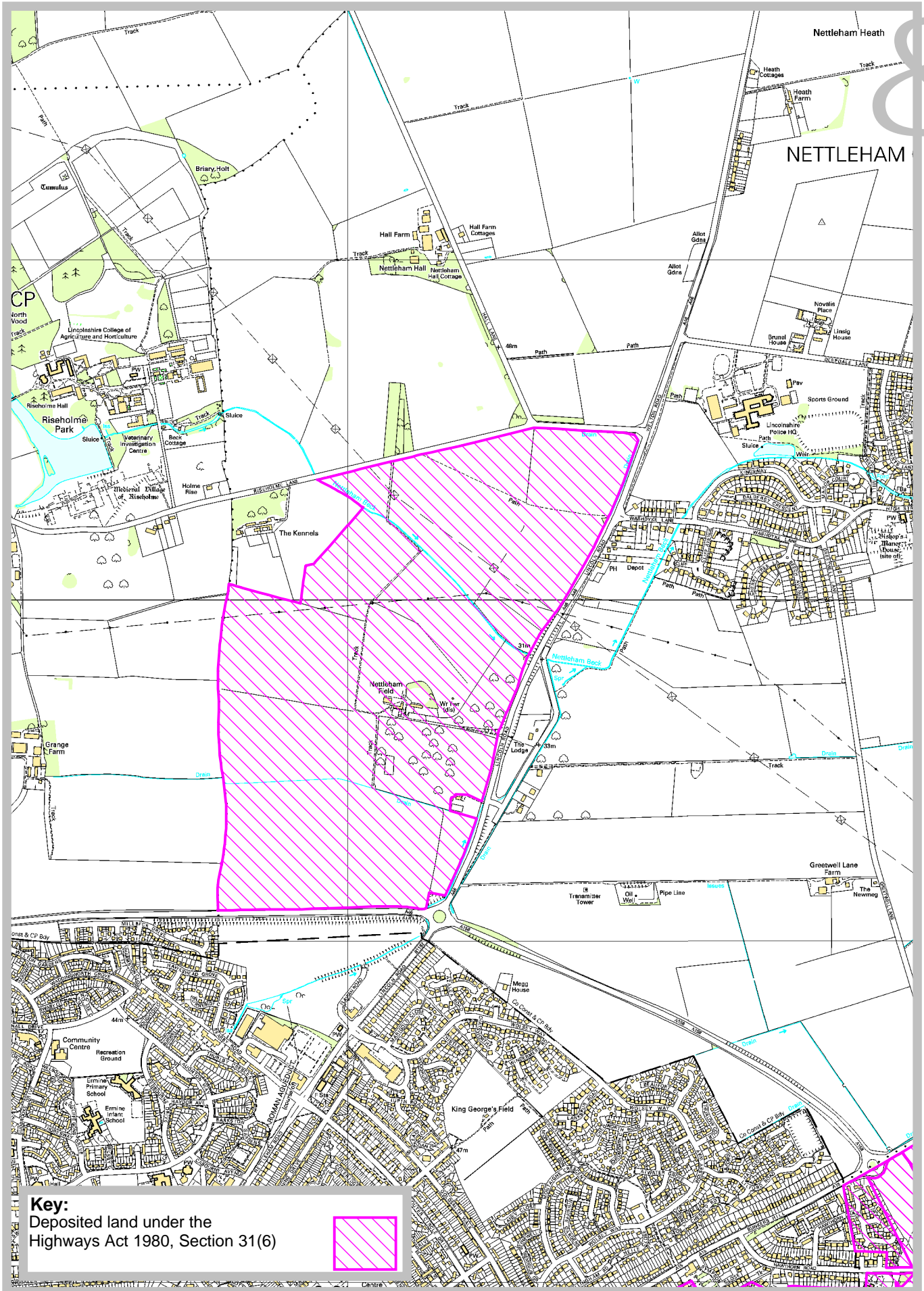
Email: countryside_access@lincolnshire.gov.uk

REGISTER OF DEPOSITS


The County Council is required by law to keep a register of maps and statements and declarations deposited under Section 31(6) of the Highways Act 1980 and Section 15A(1) of the Commons Act 2006 available for public inspection on its website and in a paper copy format together with the deposited documents. Details including names, addresses and the location of land relating to a deposit which may be considered to be personal information are therefore in the public domain. This requirement overrides any entitlement a depositor may otherwise have under the Data Protection Act 1998 to prevent publication of such information. The paper copy of the register together with the deposited documents can be viewed by appointment during normal office hours (9:00am to 4:30pm, Monday to Friday) at the County Council's Public Rights of Way and Countryside Section at the above address.



NETTLEHAM



Key:
 Deposited land under the
 Highways Act 1980, Section 31(6)




Rights of Way & Countryside Access
 RA Wills, Executive Director for Communities
 City Hall, Orchard Street,
 Lincoln LN1 1DN

**Land at Nettleham Field Farm
 House**
 Ref: CA/7/1/382
 Grid Ref: SK991748
 Scale: approx. 1:15,000

declaration lodged under section 31(6) of that Act, an appropriate council (as defined in section 31(7) of the Highways Act 1980); and (b) in relation to a statement and map deposited under section 15A(1) of the 2006 Act, a commons registration authority (defined in section 4 of the Commons Act 2006 and section 2 of the Commons Registration Act 1965). In practice, the appropriate council and commons registration authority will usually be the same body.

PART A: Information relating to the applicant and land to which the application relates
(all applicants must complete this Part)

1. Name of appropriate authority to which the application is addressed:

LINCOLNSHIRE COUNTY COUNCIL

2. Name and full address (including postcode) of applicant:

**RICHARD WILLIAM PARKER, THE ESTATE OFFICE, BLANKNEY ESTATES LTD.
LINCOLN ROAD, BLANKNEY, LINCOLN. LN4 3NX**

3. Status of applicant (tick relevant box or boxes):

I am

(a) the owner of the land(s) described in paragraph 4.

(b) making this application and the statements/declarations it contains on behalf of **RICHARD WILLIAM PARKER AND JOHN PAUL MICHAEL PARKER** who are the owners of the lands described in paragraph 4 and in my capacity as **TRUSTEE**.

4. Insert description of the land(s) to which the application relates (including full address and postcode):

NETTLEHAM FIELD FARM HOUSE LINCOLN ROAD NETTLEHAM LINCOLN LN2 2NG

5. Ordnance Survey six-figure grid reference(s) of a point within the area of land(s) to which the application relates (if known):

SK991748

6. This deposit comprises the following statement(s) and/or declarations (*delete Parts B, C, or D where not applicable*):

PART B: Statement under section 31(6) of the Highways Act 1980

RICHARD WILLIAM PARKER AND JOHN PAUL MICHAEL PARKER are the owners of the land described in paragraph 4 of Part A of this form and shown **HATCHED RED** on the map accompanying this statement.

Ways shown **CERISE** on the accompanying map are public footpaths.

No other ways over the land shown insert colouring on the accompanying map have been dedicated as highways.

PART C: Declaration under section 31(6) of the Highways Act 1980

1. **RICHARD WILLIAM PARKER AND JOHN PAUL MICHAEL PARKER** are the owners of the land described in paragraph 4 of Part A of this form and shown **HATCHED RED** on the map accompanying this declaration.

2. On the **SIXTEENTH** day of **OCTOBER 2013** I deposited with **LINCOLNSHIRE COUNTY** Council, being the appropriate council, a statement accompanied by a map showing **RICHARD WILLIAM PARKER AND JOHN PAUL MICHAEL PARKER'S** property **HATCHED RED** which stated that:

[the ways shown **CERISE** on that map [and on the map accompanying this declaration] had been dedicated as footpaths]

[no other ways had been dedicated as highways over **RICHARD WILLIAM PARKER AND JOHN PAUL MICHAEL PARKER'S** property].

PART D: Statement under section 15A(1) of the Commons Act 2006

NOT APPLICABLE

PART E: Additional information relevant to the application
REGISTERED TITLE NUMBERS OF LAND COVERED BY THIS APPLICATION

LL301010

PART F: Statement of Truth
(all applicants must complete this Part)

WARNING: If you dishonestly enter information or make a statement that you know is, or might be, untrue or misleading, and intend by doing so to make a gain for yourself or another person, or to cause loss or the risk of loss to another person, you may commit the offence of fraud under section 1 of the Fraud Act 2006, the maximum penalty for which is 10 years' imprisonment or an unlimited fine, or both.

I BELIEVE THAT THE FACTS AND MATTERS CONTAINED IN THIS FORM ARE TRUE

Signature (of the person making the statement of truth):

Print full name: RICHARD WILLIAM PARKER

Date: SIXTEENTH day of OCTOBER 2013

You should keep a copy of the completed form

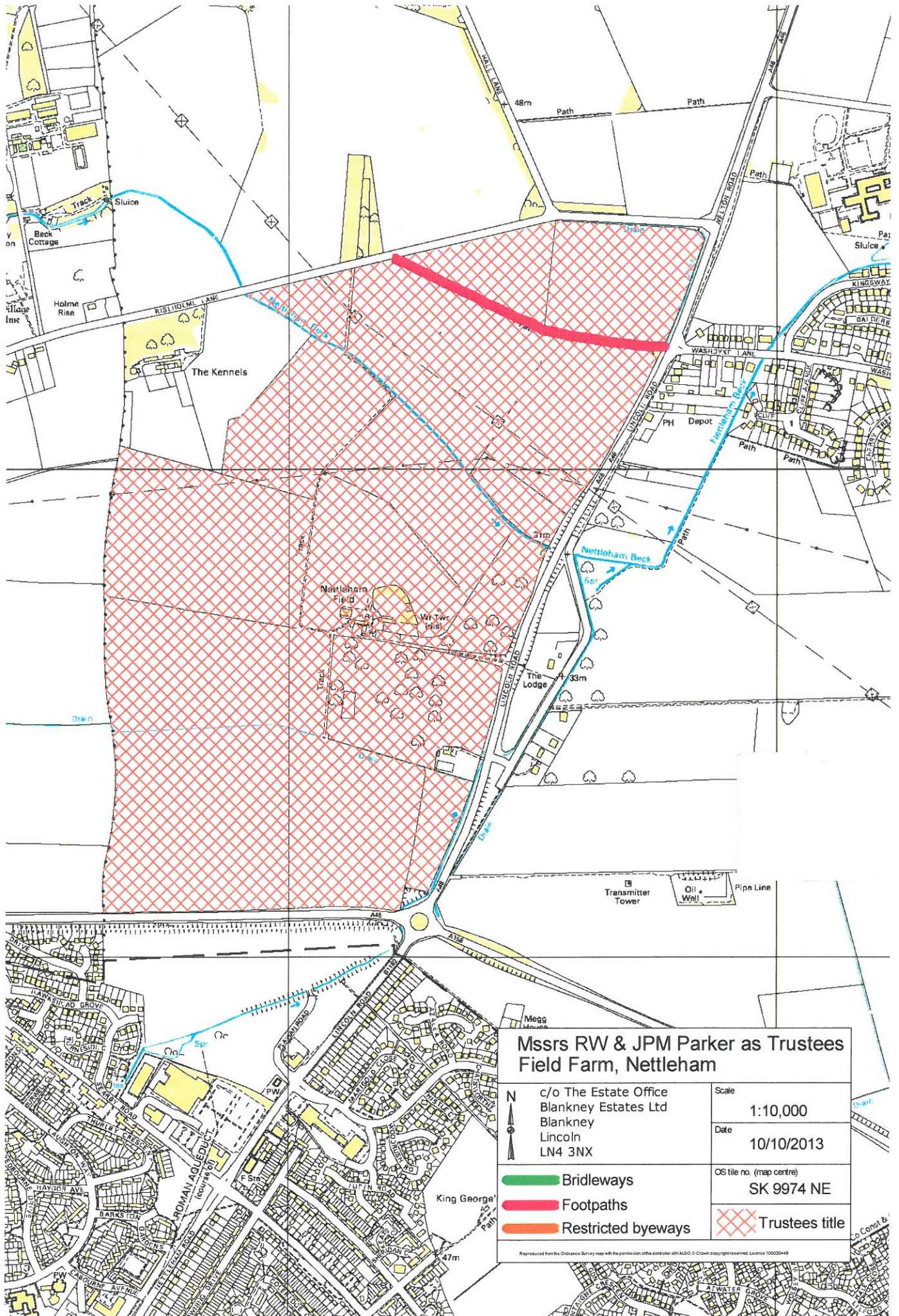
Data Protection Act 1998 – Fair Processing Notice

The purpose of this Fair Processing Notice is to inform you of the use that will be made of your personal data, as required by the Data Protection Act 1998.

The appropriate authority (see explanation of definition in above guidance notes) in England is the data controller in respect of any personal data that you provide when you complete this form.

The information that you provide will be used by the appropriate authority in its duties to process applications to deposit statements, maps and declarations under section 31(6) the Highways Act 1980 and statements under section 15A(1) of the Commons Act 2006. The information you provide will also be used by the appropriate authority in its duty to update the registers in which details of such deposits are recorded under the Dedicated Highways (Registers under Section 31A of the Highways Act 1980) (England) Regulations 2007 and the Commons (Registration of Town or Village Greens) and Dedicated Highways (Landowner Statements and Declarations) (England) Regulations 2013.





The appropriate authority is required by the legislation above to maintain a register which holds information provided in this form, which can be inspected online or in person by members of the public on request. It may also be required to release information, including personal data and commercial information, on request under the Environmental Information Regulations 2004 or the Freedom of Information Act 2000. However, the appropriate authority will not permit any unwarranted breach of confidentiality nor will they act in contravention of their obligations under the Data Protection Act 1998.



**Mssrs RW & JPM Parker as Trustees
Field Farm, Nettleham**

c/o The Estate Office
Blankney Estates Ltd
Blankney
Lincoln
LN4 3NX

Scale
1:10,000
Date
10/10/2013
OS tile no. (map centre)
SK 9974 NE

-  Bridleways
-  Footpaths
-  Restricted byeways
-  Trustees title

Reproduced from the Ordnance Survey map with the permission of the controller of HMSO. © Crown copyright reserved. Licence 10002049