

**LINCOLNSHIRE COUNTY COUNCIL  
(WASHINGBOROUGH – B1190)  
(40MPH SPEED LIMIT) ORDER 20**

**STATEMENT OF REASONS**

- When comparing the conditions to the current speed limit policy, a 40mph speed limit is recommended.
- Therefore, in accordance with the County Council's Policy, it is proposed to introduce a speed limit as per the schedule in the Order.
- The Chief Constable, Washingborough Parish Council and North Kesteven District Council have been consulted, along with other local groups/companies.

# **PUBLIC NOTICE**

## **LINCOLNSHIRE COUNTY COUNCIL (WASHINGBOROUGH – B1190) (40MPH SPEED LIMIT) ORDER 20**

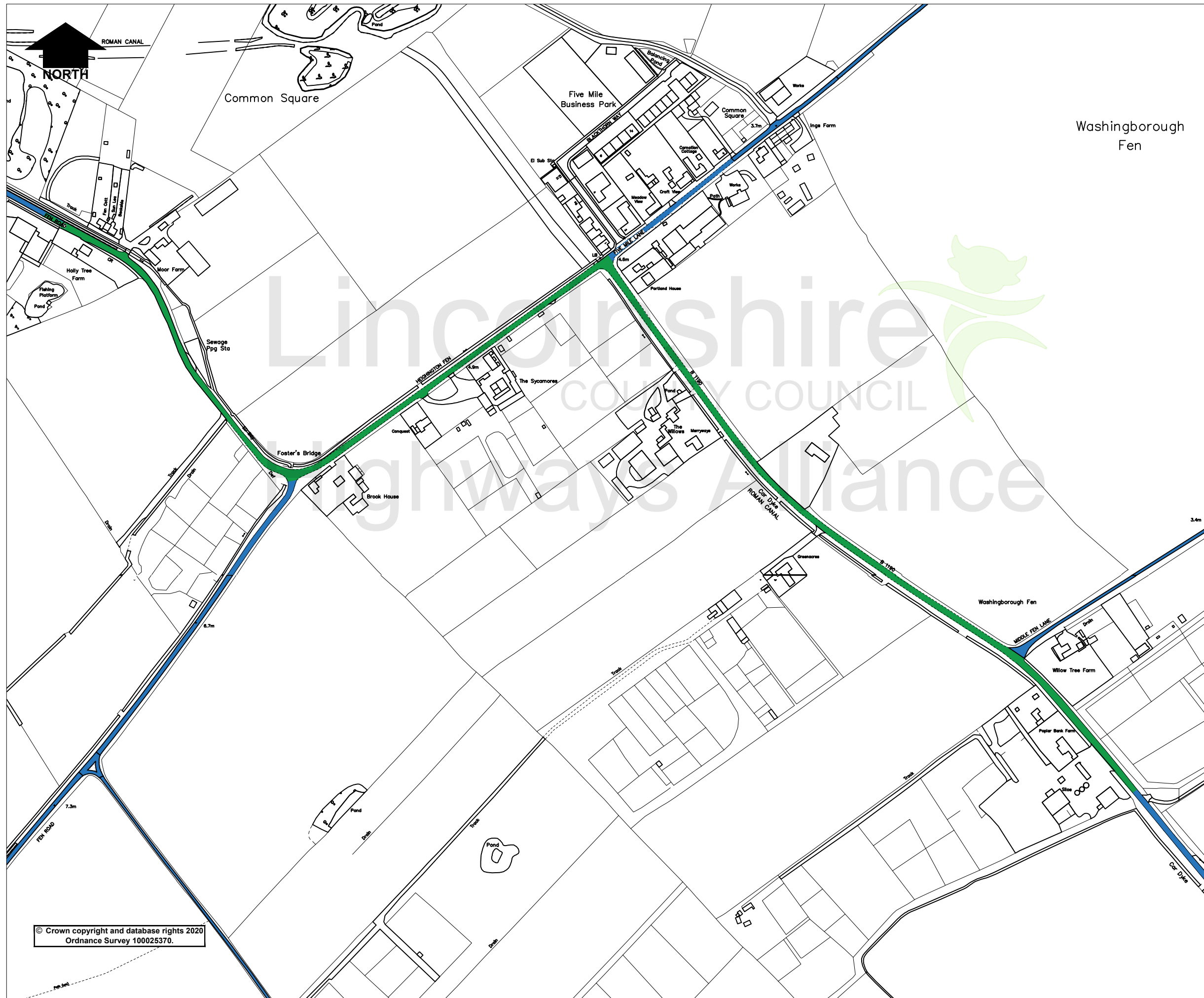
NOTICE IS HEREBY GIVEN that the Lincolnshire County Council propose to make an Order under their powers contained in the Road Traffic Regulation Act 1984, the effect of which will be to restrict the speed of vehicles to 40mph along the B1190 Fen Road/Heighington Fen, Washingborough.

A copy of the plan showing the lengths of road concerned along with a Statement of Reasons for proposing to make the Order may be inspected on our website: [www.lincolnshire.gov.uk/trafficorders](http://www.lincolnshire.gov.uk/trafficorders)

If you are unable to view our website the documents can be supplied to you by contacting us using the contact details below or calling our Customer Service Centre on 01522 782070 during office hours.

You may also be able to view these documents at the offices of North Kesteven District Council, during normal office hours.

Objections to the proposals, together with the grounds on which they are made, must be made in writing to Chief Executive - Lincolnshire County Council, Lancaster House, 36 Orchard Street, Lincoln, LN1 1XX or Email: [TRO@lincolnshire.gov.uk](mailto:TRO@lincolnshire.gov.uk) (For the attention of: Miss K Fraser, Traffic Orders Section) by **Monday 19<sup>th</sup> February 2024**



Key:  
█ Proposed 40mph Speed Limit  
█ Current National Speed Limit

© Crown copyright and database rights 2020  
 Ordnance Survey 100025370.

Rev.	Description	Drawn	Ch'kd	Auth	Date
Project Fen Road, Washingborough					
Status		Project No. 256			
Drawing Title Proposed 40mph Speed Limit					
Scale 1:?? @A3		Drawn KF		Date 27/09/23	
Drawing No. H/KF/256/008		Ch'kd		Date	
		Auth		Traced	
Rev. 0					

**Lincolnshire**  
 COUNTY COUNCIL  
**Highways Alliance**  
 Lancaster House, 36 Orchard Street,  
 Lincoln, LN1 1XX

Sep 27, 2023 - 2:00pm X:\common\Traffic Regulation Orders\Schemes Master Folder DO NOT CHANGE\201 - 500\256 Fen Road Speed Limit Review\Assessment\256 Fen Road Speed Limit Review - NEW.dwg







Lincolnshire  
COUNTY COUNCIL  
Highways Alliance

Sewage  
Ppg Sta

© Crown copyright and database rights 2020  
Ordnance Survey 100025370.

Key:

-  Proposed 40mph Speed Limit
-  Current National Speed Limit

Rev.	Description	Drawn	Ch'kd	Auth	Date

Project	Fen Road, Washingborough		Drawn	KF		Date	27/09/23	
Status	Project No.	256		Ch'kd	Date			
Drawing Title	Proposed 40mph Speed Limit			Auth	Traced			
Drawing No.	H/KF/256/010			Rev.	0		Scale	1:500 @A4

**Lincolnshire**  
COUNTY COUNCIL  
**Highways Alliance**  
Lancaster House, 36 Orchard Street, Lincoln, LN1 1YZ



© Crown copyright and database rights 2020  
Ordnance Survey 100025370.

**Key:**

- Proposed 40mph Speed Limit
- Current National Speed Limit

**Lincolnshire**  
COUNTY COUNCIL

**Highways Alliance**

Lancaster House, 36 Orchard Street, Lincoln, LN1 1YZ

Project		Fen Road, Washingborough	
Status	Project No.	256	
Drawing Title		Proposed 40mph Speed Limit	
Drawing No.		H/KF/256/011	

Rev.	Description	Drawn	Ch'kd	Auth	Date
		Drawn	Ch'kd	Auth	Date
					27/09/23
		Rev.	Scale		
		0	1:500 @A4		



- Key:**
- Proposed 40mph Speed Limit
  - Current National Speed Limit

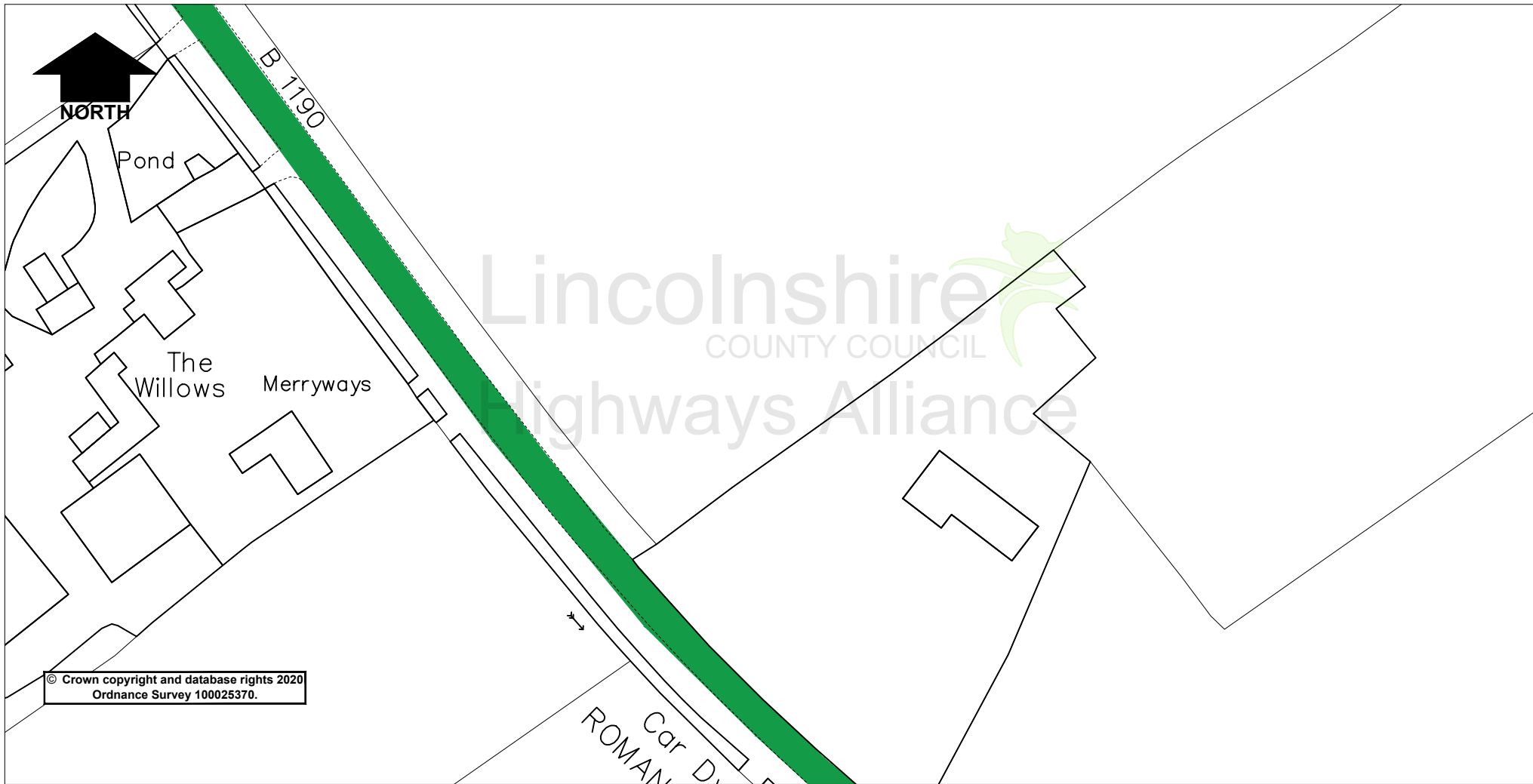
Rev.	Description	Drawn	Ch'kd	Auth	Date

**Lincolnshire**  
COUNTY COUNCIL

**Highways Alliance**

Lancaster House, 36 Orchard Street, Lincoln, LN1 1YZ

Project	Fen Road, Washingborough	
Status	Project No.	256
Drawing Title	Proposed 40mph Speed Limit	
Drawing No.	H/KF/256/012	



© Crown copyright and database rights 2020  
Ordnance Survey 100025370.

**Key:**

- Proposed 40mph Speed Limit
- Current National Speed Limit

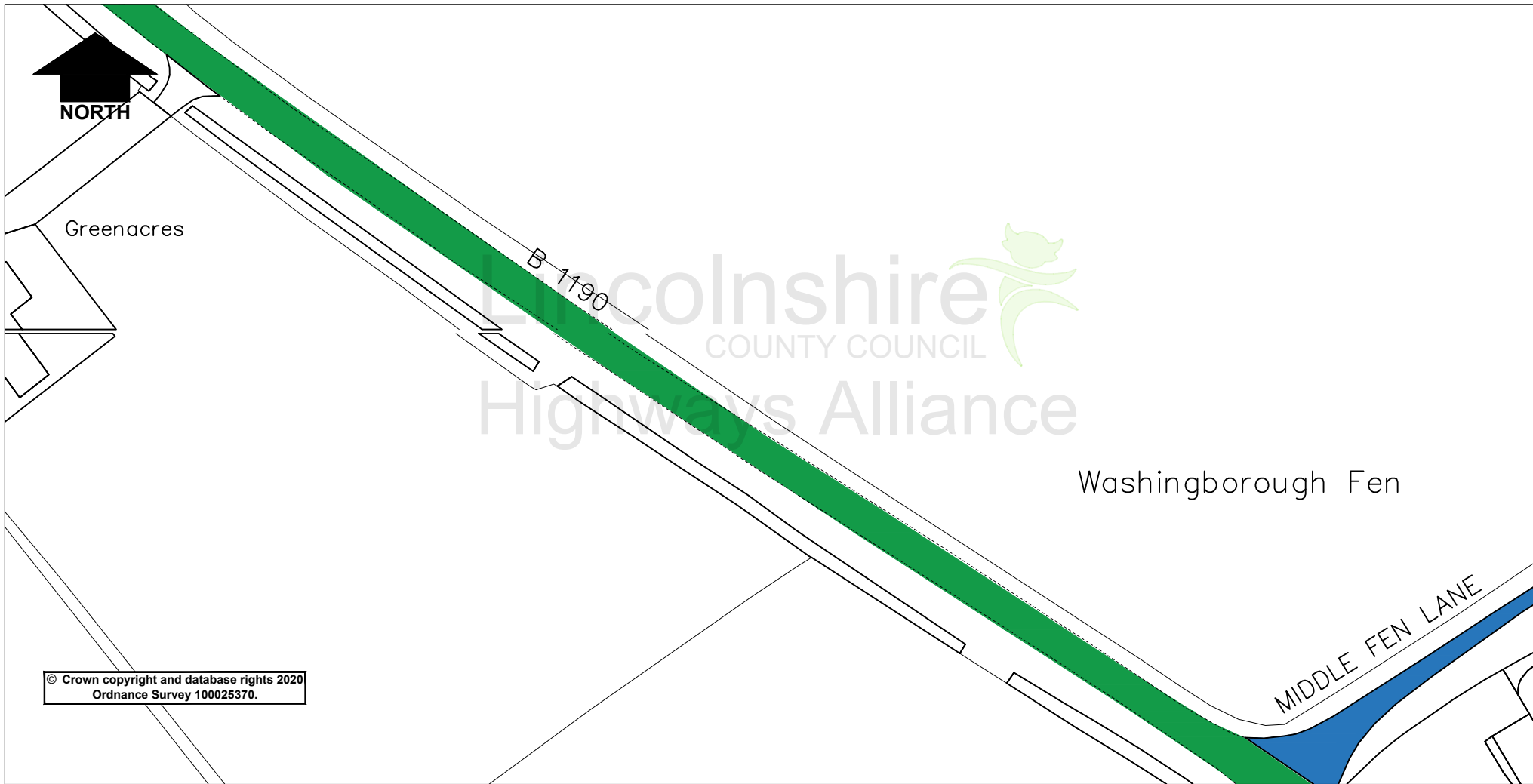
Rev.	Description	Drawn	Ch'kd	Auth	Date

Project	Fen Road, Washingborough		Drawn	KF	Date	27/09/23
Status	Project No.	256	Ch'kd		Date	
Drawing Title	Proposed 40mph Speed Limit		Auth		Traced	
Drawing No.	H/KF/256/013		Rev.	0	Scale	1:500 @A4

**Lincolnshire**  
COUNTY COUNCIL  
**Highways Alliance**  
Lancaster House, 36 Orchard Street, Lincoln, LN1 1YZ





**Key:**

- Proposed 40mph Speed Limit
- Current National Speed Limit

Rev.	Description	Drawn	Ch'kd	Auth	Date

**Lincolnshire**  
COUNTY COUNCIL  
**Highways Alliance**  
Lancaster House, 36 Orchard Street, Lincoln, LN1 1YZ

Project: Fen Road, Washingborough  
 Status: Project No. 256  
 Drawing Title: Proposed 40mph Speed Limit  
 Drawing No.: H/KF/256/014

Project: KF  
 Date: 27/09/23  
 Ch'kd:   
 Date:   
 Auth:   
 Traced:   
 Rev.: 0  
 Scale: 1:500 @A4




Willow Tree Farm

Poplar Bank Farm

Silos

Track

© Crown copyright and database rights 2020  
Ordnance Survey 100025370.



**Key:**

- Proposed 40mph Speed Limit
- Current National Speed Limit

Rev.	Description	Drawn	Ch'kd	Auth	Date

Project	Fen Road, Washingborough		Drawn	KF	Date	27/09/23
Status	Project No.	256	Ch'kd		Date	
Drawing Title	Proposed 40mph Speed Limit		Auth		Traced	
Drawing No.	H/KF/256/015		Rev.	0	Scale	1:500@A4

**Lincolnshire**  
COUNTY COUNCIL

**Highways Alliance**

Lancaster House, 36 Orchard Street, Lincoln, LN1 1YZ

