

Parish: Eagle and Swinethorpe, Thorpe on the Hill
Title: Land at Morton Lane (Tunman Wood Nature Reserve)
Reference number: CA/7/1/419

**DEPOSIT OF MAP AND STATEMENT AND STATUTORY DECLARATION(S) UNDER
HIGHWAYS ACT 1980, SECTION 31(6) AND COMMONS ACT 2006, SECTION 15A(1)**

Geographic Location

Grid Reference: SK887 650

**Address and postcode
of buildings on the
deposited land**

District North Kesteven

Nearest city or town Lincoln

Highways Act 1980, Section 31(6) deposits

**Date of deposit of map
and statement** 26.01.2015

**Depositor's name and
address** Lincolnshire Wildlife Trust, Banovallum House, Manor House Street,
Horncastle, LN9 5HF; Lincolnshire County Council, County Offices, Newland,
Lincoln, LN1 1YL; North Kesteven District Council, Council Offices, Kesteven
Street, Sleaford, NG34 7EF

**Date of deposit of
declaration, name and
address of depositor** (1) 18.03.2015: Lincolnshire Wildlife Trust, Banovallum House, Manor House
Street, Horncastle, LN9 5HF; Lincolnshire County Council, County Offices,
Newland, Lincoln, LN1 1YL; North Kesteven District Council, Council Offices,
Kesteven Street, Sleaford, NG34 7EF

Date deposit expires: 17.03.2035

Commons Act 2006, Section 15A(1)

**Date of deposit of map
and statement, name
and address of
depositor** (1) 26.01.2015: Lincolnshire Wildlife Trust, Banovallum House, Manor House
Street, Horncastle, LN9 5HF; Lincolnshire County Council, County Offices,
Newland, Lincoln, LN1 1YL; North Kesteven District Council, Council Offices,
Kesteven Street, Sleaford, NG34 7EF
[combined deposit]

COUNTY COUNCIL'S CONTACT DETAILS

Officer and Section: Definitive Map Officer, Public Rights of Way and Countryside Access

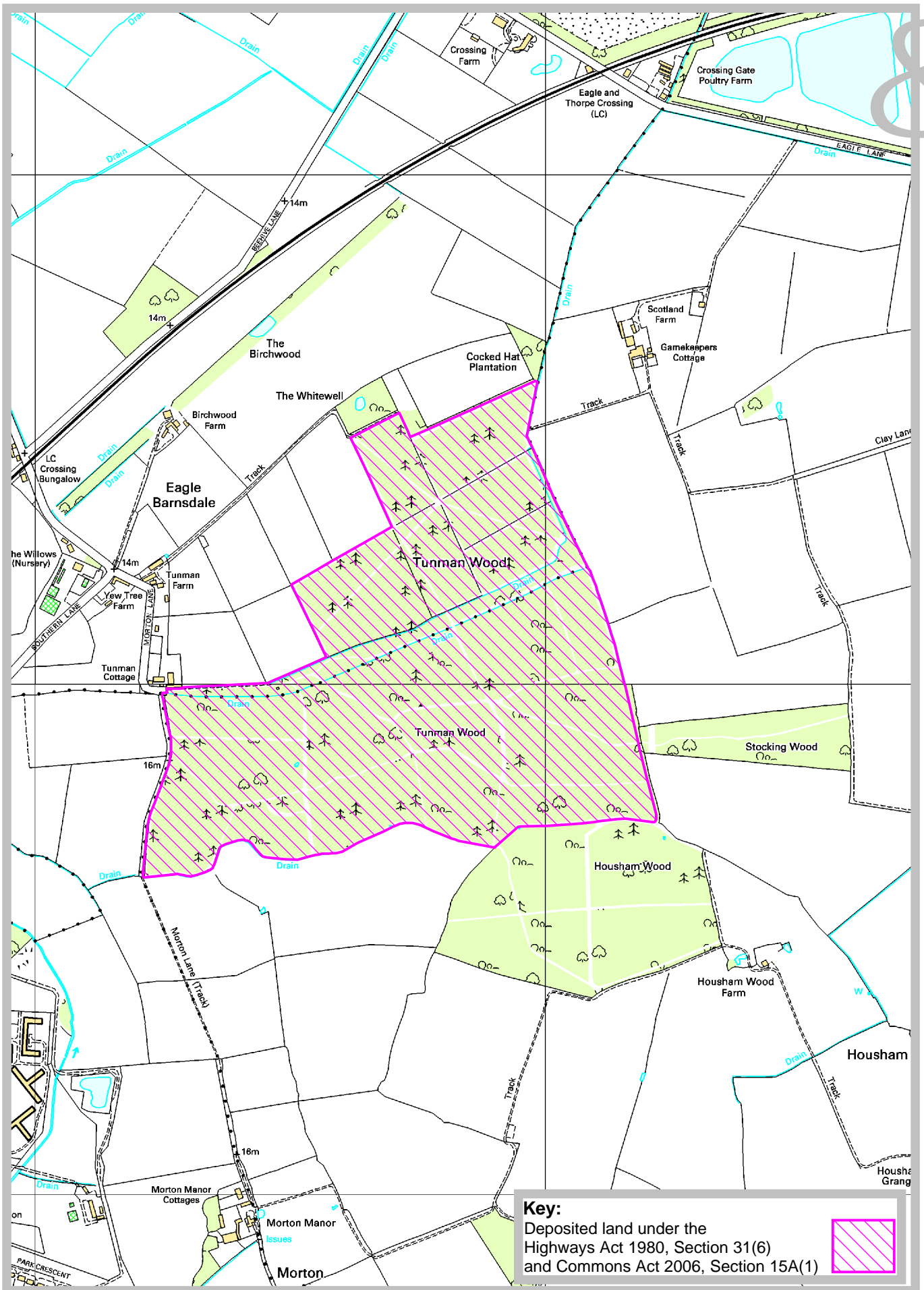
Address: Lincolnshire County Council, Communities, 4th Floor, City Hall, Lincoln, LN1
1DN


Telephone: 01522 782070

Email: countryside_access@lincolnshire.gov.uk

REGISTER OF DEPOSITS

The County Council is required by law to keep a register of maps and statements and declarations deposited under Section 31(6) of the Highways Act 1980 and Section 15A(1) of the Commons Act 2006 available for public inspection on its website and in a paper copy format together with the deposited documents. Details including names, addresses and the location of land relating to a deposit which may be considered to be personal information are therefore in the public domain. This requirement overrides any entitlement a depositor may otherwise have under the Data Protection Act 1998 to prevent publication of such information. The paper copy of the register together with the deposited documents can be viewed by appointment during normal office hours (9:00am to 4:30pm, Monday to Friday) at the County Council's Public Rights of Way and Countryside Section at the above address.





Application Forms for deposits under section 31(6) of the Highways Act 1980 and section 15A(1) of the Commons Act 2006

PART A: Information relating to the applicant and land to which the application relates

(all applicants must complete this Part)

1. Name of appropriate authority to which the application is addressed:
Lincolnshire County Council
2. Name and full address (including postcode) of applicants:
 - Mr Paul Learoyd, Lincolnshire Wildlife Trust, Banovallum House, Manor House Street, Horncastle, Lincolnshire LN9 5HF
 - Karen Bradford, North Kesteven District Council, Council Offices, Kesteven Street, Sleaford, Lincolnshire NG34 7EF
 - Mr Pete Moore, Lincolnshire County Council, Council Offices, Newlands, Lincoln LN1 1YL
3. Status of applicant (tick relevant box or boxes):
We are
 - (a) the owners of the land described in paragraph 4.
 - (b) making this application and the statements it contains on behalf of the Lincolnshire Wildlife Trust, North Kesteven District Council and Lincolnshire County Council who are the joint owners of the land described in paragraph 4 and in our capacity as Chief Executive, Corporate Director and Executive Director of Resources & Community Safety respectively.
4. Insert description of the land to which the application relates:
Land at Morton Lane, Thorpe on the Hill (known as Tunman Wood Nature Reserve)
5. Ordnance Survey six-figure grid reference of a point within the area of land to which the application relates:
SK888 649
6. This deposit comprises the following statement(s)

PART B: Statement under section 31(6) of the Highways Act 1980

The Lincolnshire Wildlife Trust, North Kesteven District Council and Lincolnshire County Council are the joint owners of the land described in paragraph 4 of Part A of this form and shown edged in red colouring on the map accompanying this statement.

No ways over the land shown edged in red colouring on the accompanying map have been dedicated as highways.

PART D: Statement under section 15A(1) of the Commons Act 2006

The Lincolnshire Wildlife Trust, North Kesteven District Council and Lincolnshire County Council are the joint owners of the land described in paragraph 4 of Part A of this form and shown edged in red colouring on the map accompanying this statement.

The Lincolnshire Wildlife Trust, North Kesteven District Council and Lincolnshire County Council wish to bring to an end any period during which persons may have indulged as of right in lawful sports and pastimes on the whole or any part of the land shown edged in red colouring on the accompanying map.

PART E: Additional information relevant to the application
(insert any additional information relevant to the application)

Please note that this land does not have a registered address and post code

PART F: Statement of Truth
(all applicants must complete this Part)

WARNING: If you dishonestly enter information or make a statement that you know is, or might be, untrue or misleading, and intend by doing so to make a gain for yourself or another person, or to cause loss or the risk of loss to another person, you may commit the offence of fraud under section 1 of the Fraud Act 2006, the maximum penalty for which is 10 years' imprisonment or an unlimited fine, or both.

WE BELIEVE THAT THE FACTS AND MATTERS CONTAINED IN THIS FORM ARE TRUE

Signature:

Print full name:



Trust

Date:


17 November 2014

Signature:

Print full name:



L.15.



t Council

Date:

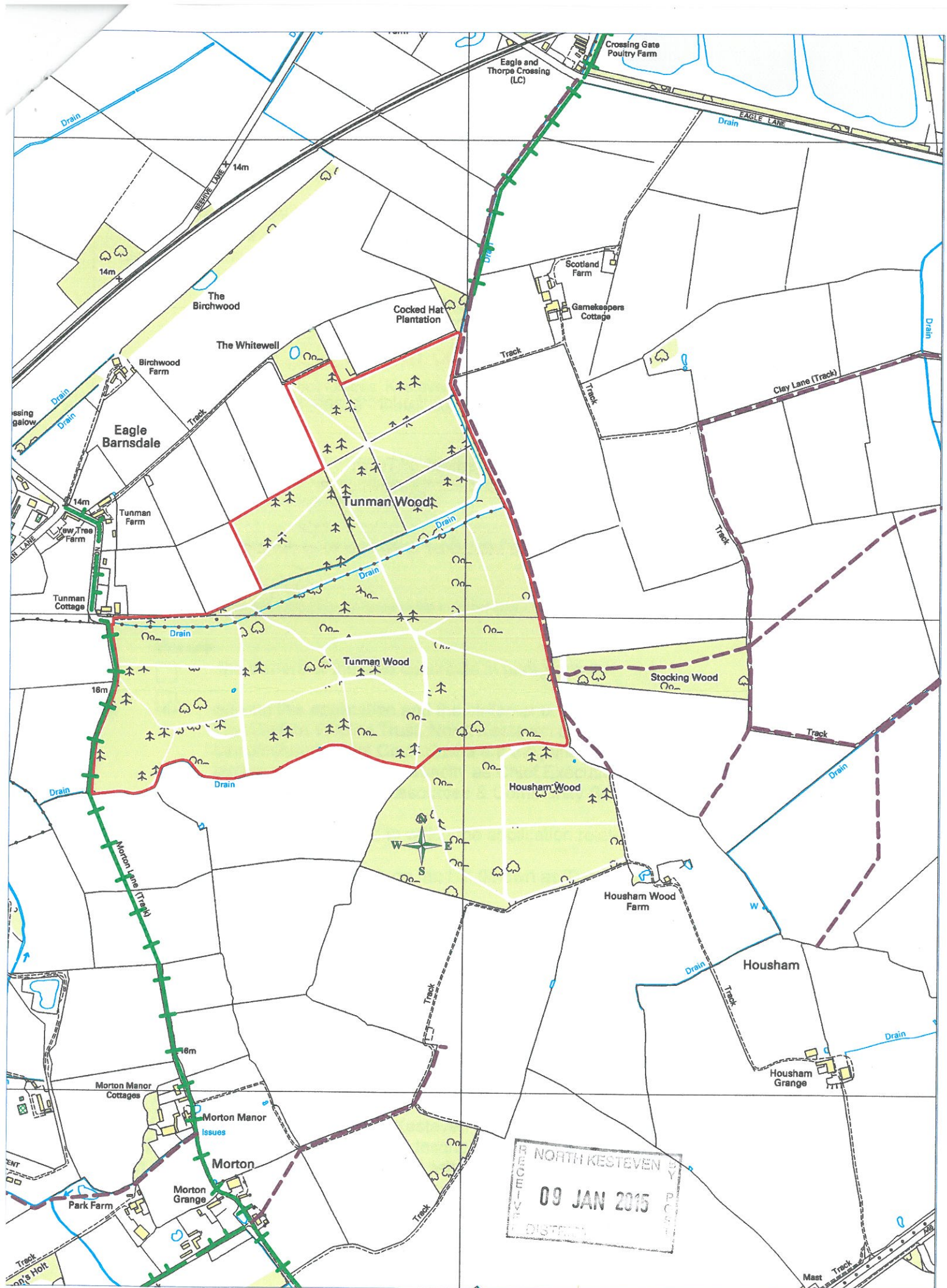
Signature:

Print full name:

Executive Director of Resources & Community Safety
For Lincolnshire County Council

Date:

16/12/14



Application Forms for deposits under section 31(6) of the Highways Act 1980 and section 15A(1) of the Commons Act 2006

PART A: Information relating to the applicant and land to which the application relates

(all applicants must complete this Part)

1. Name of appropriate authority to which the application is addressed:

Lincolnshire County Council
2. Name and full address (including postcode) of applicants:
 - Mr Paul Learoyd, Lincolnshire Wildlife Trust, Banovallum House, Manor House Street, Horncastle, Lincolnshire LN9 5HF
 - Karen Bradford, North Kesteven District Council, Council Offices, Kesteven Street, Sleaford, Lincolnshire NG34 7EF
 - Mr Pete Moore, Lincolnshire County Council, Council Offices, Newlands, Lincoln LN1 1YL
3. Status of applicant (tick relevant box or boxes):

We are
 - (a) the owners of the land described in paragraph 4.
 - (b) making this application and the declaration it contains on behalf of the Lincolnshire Wildlife Trust, North Kesteven District Council and Lincolnshire County Council who are the joint owners of the land described in paragraph 4 and in our capacity as Chief Executive, Corporate Director and Executive Director of Resources & Community Safety respectively.
4. Insert description of the land to which the application relates:

Land at Morton Lane, Thorpe on the Hill (known as Tunman Wood Nature Reserve)
5. Ordnance Survey six-figure grid reference of a point within the area of land to which the application relates:

SK888 649
6. This deposit comprises the following declaration:

PART C: Declaration under section 31(6) of the Highways Act 1980

1. Lincolnshire Wildlife Trust, North Kesteven District Council and Lincolnshire County Council are the owners of the land described in paragraph 4 of Part A of this form and shown outlined in red on the map lodged with Lincolnshire County Council on 26th day of January 2015.
2. On the 26th day of January 2015, Mr Paul Learoyd, Karen Bradford and Mr Pete Moore deposited with Lincolnshire County Council, being the appropriate council, a statement accompanied by a map showing the Lincolnshire Wildlife Trust's, North Kesteven District Council's and Lincolnshire County Council's property outlined in red which stated that:

no ways had been dedicated as highways over the Lincolnshire Wildlife Trust's, North Kesteven District Council's and Lincolnshire County Council's property.

3. No additional ways have been dedicated over the land edged in red colouring on the map referenced in paragraph 1 above since the statement signed by Paul Learoyd (Chief Executive, Lincolnshire Wildlife Trust) on 17th November 2014, Karen Bradford (Corporate Director, North Kesteven District Council) on 16th January 2015 and Pete Moore (Executive Director of Resources & Community Safety, Lincolnshire County Council) on 16th December 2014, referred to in paragraph 2 above, and at the present time the Lincolnshire Wildlife Trust, North Kesteven District Council and Lincolnshire County Council have no intention of dedicating any more public rights of way over the property.


**PART F: Statement of Truth
(all applicants must complete this Part)**

WARNING: If you dishonestly enter information or make a statement that you know is, or might be, untrue or misleading, and intend by doing so to make a gain for yourself or another person, or to cause loss or the risk of loss to another person, you may commit the offence of fraud under section 1 of the Fraud Act 2006, the maximum penalty for which is 10 years' imprisonment or an unlimited fine, or both.

WE BELIEVE THAT [REDACTED] IS CONTAINED IN THIS FORM ARE TRUE

Signature:

Print full name:



For Lincolnshire Wildlife Trust

Date:

Signature:

Print full name:




For North Kesteven District Council

Date:

Signature:

Print full name:



Resources & Community Safety

Lincolnshire County Council

Date:

18/3/15.