

**WILDLIFE AND COUNTRYSIDE ACT 1981**

**LINCOLNSHIRE COUNTY COUNCIL**

**ADDITION OF LUDBOROUGH**

**PUBLIC FOOTPATH NUMBERS 1158 AND 1159**

**DEFINITIVE MAP MODIFICATION ORDER 2019**

This Order is made by Lincolnshire County Council ("the Authority") under Section 53(2)(b) of the Wildlife and Countryside Act 1981 ("the Act") because it appears to the Authority that the Definitive Map and Statement for the area of the Lindsey County Council (Rural District of Louth) require modification in consequence of the occurrence of an event specified in Section 53(3)(c)(i) of the Act namely the discovery by the Authority of evidence which (when considered with all other relevant evidence available to them) shows that a right of way which is not shown in the map and statement subsists or is reasonably alleged to subsist over land in the area to which the map relates, being a right of way such that the land over which the right subsists is a public path

The Authority has consulted with every local authority whose area includes the land to which the Order relates

1. For the purposes of this Order the relevant date is 3 May 2019
2. The Lincolnshire County Council Definitive Map and Statement for the area of the Lindsey County Council (Rural District of Louth) shall be

modified as described in Part I and Part II of the Schedule and shown on the Drawing attached to the Order

3. This Order shall take effect on the date it is confirmed and may be cited as the Lincolnshire County Council, Addition of Ludborough Public Footpath Numbers 1158 and 1159, Definitive Map Modification Order 2019

## SCHEDULE

### PART I

#### Modification of Definitive Map

##### Description of paths to be added

##### In the parish of Ludborough

- (i) Public Footpath Number 1158 running from Public Footpath Number 107 at Ordnance Survey Grid Reference ("OSGR") ~~52914,39545~~<sup>529136, 395453</sup> (A) in a generally north-westerly direction at a width gradually decreasing from 3.6 metres to 3.4 metres for approximately 172 metres to OSGR ~~52904,39560~~<sup>529040, 395594</sup> (B) then continuing in a generally northerly direction at a width gradually increasing from 3.4 metres to 3.8 metres for approximately 419 metres to OSGR ~~52897,39601~~<sup>528971, 396012</sup> (C) then running in a generally north-north-westerly direction at a width gradually decreasing from 3.8 metres to 3.3 metres for approximately 292 metres to OSGR ~~52882,39625~~<sup>528822, 396252</sup> (D) then continuing in a generally north-north-westerly direction at a width gradually increasing from 3.3 metres to 3.5 metres for approximately 392 metres to OSGR ~~52866,39661~~<sup>52865, 396606</sup> (E) then running in a generally west-south-westerly direction at a width of 3.5 metres for approximately 93 metres to OSGR ~~52857,39657~~<sup>528567, 396571</sup> (F) then continuing in a generally north-westerly direction at a width of 3.5 metres for approximately 145 metres to OSGR ~~52847,39668~~<sup>528474, 396680</sup> (G) then running in a generally south-westerly direction at a width of 3.5 metres for approximately 420 metres to OSGR ~~52813,39644~~<sup>528132, 396444</sup> (H) then continuing in

a generally south-south-easterly direction at a width gradually increasing from 3.5 metres to 4.5 metres for approximately 195 metres to OSGR ~~52822,39627~~ <sup>528229, 396270</sup> (I) then running in a generally south-south-easterly direction at a width gradually decreasing from 4.5 metres to 4.0 metres for approximately 680 metres to OSGR ~~52853,39566~~ <sup>528532, 395666</sup> (J) then continuing in a generally south-south-easterly direction at a width gradually decreasing from 4.0 metres to 3.6 metres for approximately 197 metres to OSGR ~~52862,39549~~ <sup>528620, 395495</sup> (K) then running in a generally south-south-easterly direction at a width gradually increasing from 3.6 metres to 4.0 metres for approximately 243 metres to meet with Public Footpath Number 107 at OSGR ~~52873,39527~~ <sup>528733, 395275</sup> (L). The total length of public footpath to be added to be approximately 3248 metres as shown between points A-B-C-D-E-F-G-H-I-J-K-L in annexed plan referenced 2019/012/DMMO378/A4.

- (ii) Public Footpath Number 1159 to be 2 metres in width running from Public Footpath Number 107 at Ordnance Survey Grid Reference ("OSGR") ~~52912,39544~~ <sup>529129, 395447</sup> (M) in a generally west-north-westerly direction for approximately 308 metres to OSGR ~~52882,39551~~ <sup>528819, 395514</sup> (N) then continuing in a generally north-north-westerly direction for approximately 59 metres to OSGR ~~52879,39556~~ <sup>528789, 395565</sup> (O) then running in a generally west-north-westerly direction for approximately 276 metres to OSGR ~~52853,39566~~ <sup>528532, 395666</sup> (J) then continuing in a generally west-north-westerly direction for approximately 745 metres to meet with Barton Street (the A18 classified road) at OSGR ~~52783,39591~~ <sup>527838, 395915</sup> (P). The total length of public footpath to be added to be approximately 1388 metres as shown between points M-N-O-J-P in annexed plan referenced 2019/012/DMMO378/A4.

PART II

Modification of Definitive Statement

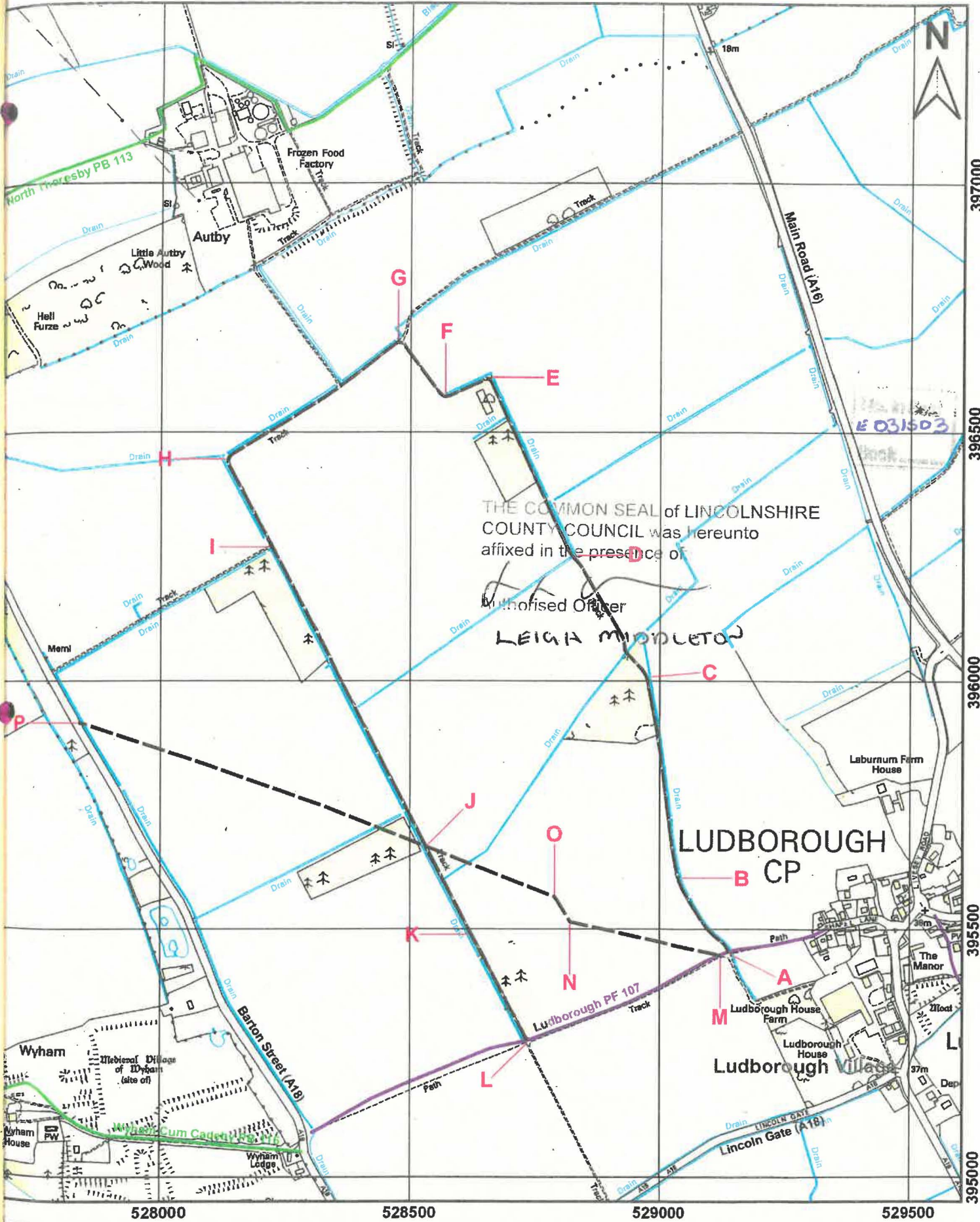
Variation of particulars of paths or ways

The following details shall be added

In the parish of Ludborough

(i) Public Footpath Number 1158

The public footpath runs from Public Footpath Number 107 at Ordnance Survey Grid Reference ("OSGR") ~~529138, 39545~~<sup>529138, 39545</sup> in a north-westerly direction at a width gradually decreasing from 3.6 metres to 3.4 metres for approximately 172 metres to OSGR ~~52904, 39560~~<sup>52904, 395594</sup>, and then continues in a northerly direction at a width gradually increasing from 3.4 metres to 3.8 metres for approximately 419 metres to OSGR ~~52897, 39601~~<sup>52897, 39602</sup>. It then runs in a north-north-westerly direction at a width gradually decreasing from 3.8 metres to 3.3 metres for approximately 292 metres to OSGR ~~52882, 39625~~<sup>52882, 39625</sup>, and then continues in a north-north-westerly direction at a width gradually increasing from 3.3 metres to 3.5 metres for approximately 392 metres to OSGR ~~52866, 39661~~<sup>52865, 39666</sup>. It then runs in a west-south-westerly direction at a width of 3.5 metres for approximately 93 metres to OSGR ~~52857, 39657~~<sup>52857, 39657</sup>, and then continues in a north-westerly direction at a width of 3.5 metres for approximately 145 metres to OSGR ~~52847, 39668~~<sup>52847, 39668</sup>. It then runs in a south-westerly direction at a width of 3.5 metres for approximately 420 metres to OSGR ~~52813, 39644~~<sup>52813, 39644</sup>, and then continues in a south-south-easterly direction at a width gradually increasing from 3.5 metres to 4.5 metres for approximately 195 metres to OSGR ~~52822, 39627~~<sup>52822, 39627</sup>. It then runs in a south-south-easterly direction at a width gradually decreasing from 4.5 metres to 4.0 metres for approximately 680 metres to OSGR ~~52853, 39566~~<sup>52853, 39566</sup>, and then continues in a south-south-easterly direction at a width gradually decreasing from 4.0 metres to 3.6 metres for approximately 197 metres to OSGR ~~52862, 39549~~<sup>52862, 39549</sup>. It then runs in a



**LUDBOROUGH**  
 Definitive Map Modification Order)  
 Addition of Public Footpath No. 1158 running in a  
 loop from and to Public Footpath No. 107, and  
 Addition of Public Footpath No. 1159 between  
 Public Footpath No. 107 and Barton Street (A18)

**Lincolnshire**  
 COUNTY COUNCIL  
*Working for a better future*

Countryside Services  
 County Offices, Newland, Lincoln, LN1 1YL

**Legend**

|  |                             |
|--|-----------------------------|
|  | Public Footpath No. 1158    |
|  | Public Footpath No. 1159    |
|  | Unaffected Public Footpath  |
|  | Unaffected Public Bridleway |

reproduced from Ordnance Survey with the permission of the  
 Controller of HMSO (c) Crown Copyright. Licence number  
 00025370

Drn. AP Date 18.04.2019

**Drawing No.: 2019/012/DMMO378/A4**  
**Scale: 1:10,000**

south-south-easterly direction at a width gradually increasing from 3.6 metres to 4.0 metres for approximately 243 metres to meet with Public Footpath Number 107 at OSGR ~~52873, 39527~~<sup>528733, 395275</sup>. The total length of the public footpath is approximately 3248 metres.

(ii) Public Footpath Number 1159

This public footpath runs from Public Footpath Number 107 at Ordnance Survey Grid Reference ("OSGR") ~~52912, 39544~~<sup>529120, 395447</sup> in a west-north-westerly direction for approximately 308 metres to OSGR ~~52882, 39551~~<sup>528819, 395514</sup>, and then continues in a north-north-westerly direction for approximately 59 metres to OSGR ~~52879, 39556~~<sup>528789, 395565</sup>. It then runs in a west-north-westerly direction for approximately 276 metres to OSGR ~~52853, 39566~~<sup>528532, 395666</sup>, and then continues in a west-north-westerly direction for approximately 745 metres to meet with Barton Street (the A18 classified road) at OSGR ~~52783, 39591~~<sup>527838, 395915</sup>. This public footpath is approximately 1388 metres long and has a width of 2 metres along its full length.


Given under the Common Seal of Lincolnshire County Council this 3<sup>rd</sup> day  
of MAY Two thousand and nineteen


THE COMMON SEAL of )

LINCOLNSHIRE COUNTY COUNCIL )

was hereunto affixed in the )

presence of :- )

  
Authorised Officer  
LEIGH MIDDLETON



The foregoing order is hereby confirmed subject to the red ink modifications thereon

**Gareth Jones**

An Inspector appointed by The Secretary of State for Environment, Food and Rural Affairs

20 JAN 2023

DATED 3 MAY 2019

WILDLIFE AND COUNTRYSIDE ACT 1981  
LINCOLNSHIRE COUNTY COUNCIL  
ADDITION OF LUDBOROUGH  
PUBLIC FOOTPATH NUMBERS 1158 AND 1159  
DEFINITIVE MAP MODIFICATION ORDER 2019

Legal Services Lincolnshire

County Offices

Newland

Lincoln