

**Parish:** Ludford, Burgh on Bain  
**Title:** Land at Ludford  
**Reference number:** CA/7/1/478

**HIGHWAYS ACT 1980, SECTION 31 (6) – DEPOSITED MAPS, HIGHWAYS STATEMENT AND HIGHWAYS DECLARATIONS**

**Date of deposit of map and highways statement** 06.03.2019

**Depositor's name and address** Sir Euan Anstruther-Gough-Calthorpe, The Elvetham Estate Office, Hartley Wintney, Basingstoke, Hampshire, RG27 8AW

**Dates of deposit of highways declarations and names and addresses of depositors** (1) 13.03.2019: Sir Euan Anstruther-Gough-Calthorpe, The Elvetham Estate Office, Hartley Wintney, Basingstoke, Hampshire, RG27 8AW

**Date deposit expires:** 12.03.2039

**GEOGRAPHIC LOCATION**

**Grid Reference:** TF200 880

**Address and postcode of buildings on the deposited land**

**District** East Lindsey

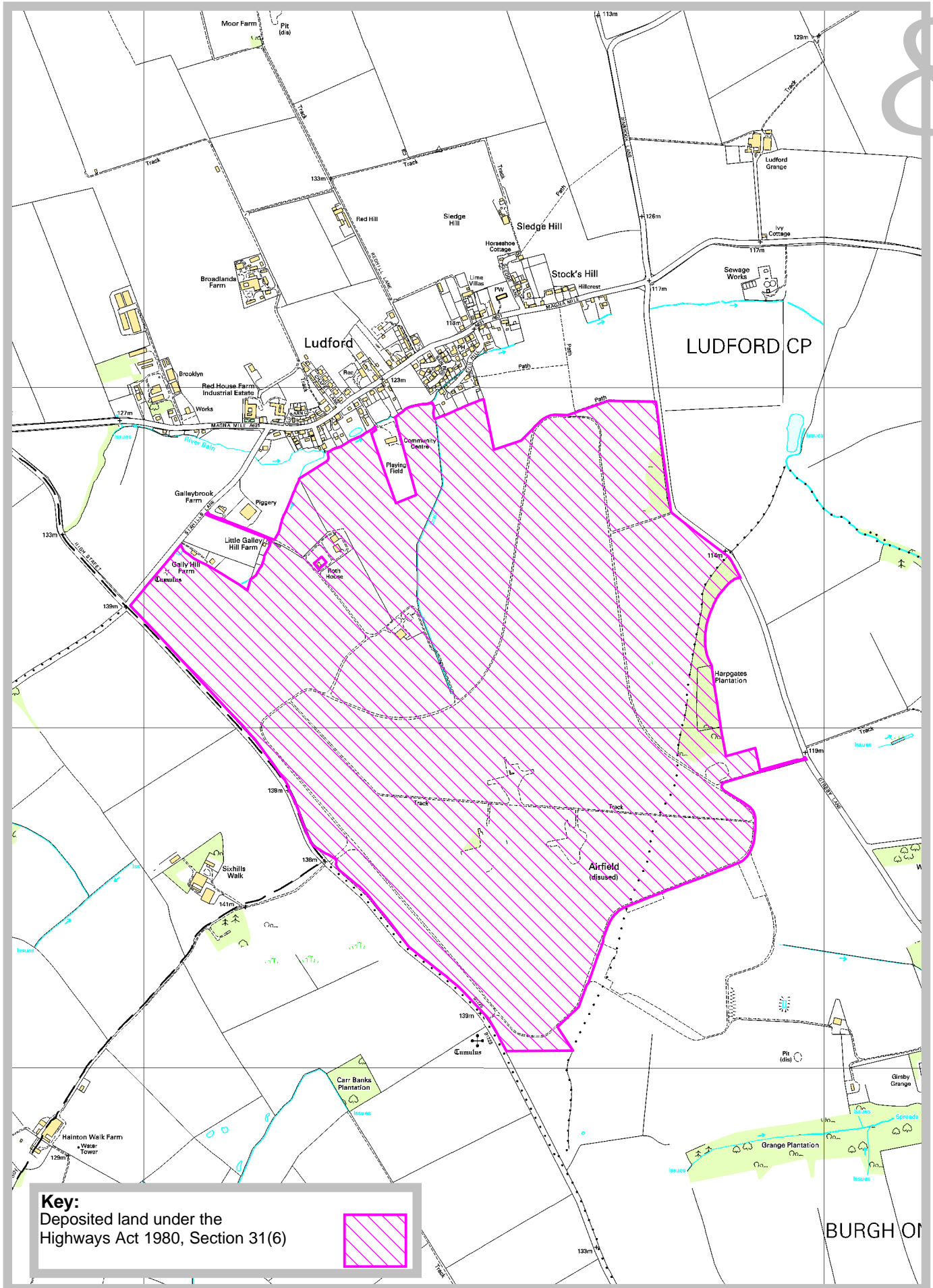
**Nearest city or town** Market Rasen

**ENQUIRIES ABOUT THE REGISTER OR DEPOSITS**


Enquiries concerning the register or the deposits lodged with the County Council should be made to the Definitive Map Officer at Lincolnshire County Council's Countryside Services Section by email to [countryside\\_access@lincolnshire.gov.uk](mailto:countryside_access@lincolnshire.gov.uk) or by telephone on 01522 782070.

**INFORMATION ABOUT THE REGISTER OF DEPOSITS**

The County Council is required by law to keep and maintain a register of highways statements and highways declarations deposited under section 31 (6) of the Highways Act 1980 and landowner statements deposited under section 15A (1) of the Commons Act 2006. The register is available for public inspection on its website and in a paper copy format, together with copies of the deposited documents. Details, including names, addresses and the location of land relating to an application, which may be considered to be personal information, will therefore be in the public domain. This requirement overrides any entitlement a depositor and landowner may otherwise have under the Data Protection Act 1998 to prevent the publication of such information.



**Key:**  
 Deposited land under the  
 Highways Act 1980, Section 31(6)




Countryside Services  
 Lancaster House,  
 36 Orchard Street,  
 Lincoln,  
 LN1 1XX

**Land at Ludford**

Ref: CA/7/1/478  
 Grid Ref: TF200 880  
 Scale: approx. 1:15,000

NB This plan only shows the extent of the land covered by the deposit. Reproduced from Ordnance Survey with the permission of the Controller of HMSO © Crown Copyright. Licence number 100025370.

**PART A: Information relating to the applicant and land to which the application relates**  
**(all applicants must complete this Part)**

1. Name of appropriate authority to which the application is addressed:

Lincolnshire County Council

2. Name and full address (including postcode) of applicant:

Sir Euan Anstruther-Gough-Calthorpe of The Elvetham Estate Office, Hartley Wintney, Basingstoke, Hampshire RG27 8AW

3. Status of applicant (tick relevant box or boxes):

I am

(a)  the owner of the land(s) described in paragraph 4.

(b)  making this application and the statements/declarations it contains on behalf of Sir Charles Christian Nicholson of Turners Green Farm, Turners Green Lane, Elvetham, Hook, Hampshire RG27 8BE, Martha Rodman Don Nicholson and Gordon Ernest Lee-Steere (care of The Elvetham Estate Office, Hartley Wintney, Basingstoke, Hampshire RG27 8AW) who are the owners of the lands described in paragraph 4 and in my capacity as custodian of the Calthorpe Estates, of which the lands described in paragraph 4 form part of

4. Insert description of the land(s) to which the application relates (including full address and postcode):

All of that land shown edged red on the map accompanying this application comprising:-  
Land on the South Eastern side of Six Hills Lane, Ludford, and registered at HM Land Registry under title number LL152131;  
Ludford Aerodrome, Girsby Lane, Ludford, Market Rasen, and registered at HM Land Registry under title number LL301861;  
Land adjoining Galley Farm, Six Hills Lane, Ludford, and registered at HM Land Registry under title number LL162984; and  
all that unregistered land adjoining the north-eastern boundary of the land registered under HM Land Registry title number LL162984.

5. Ordnance Survey six-figure grid reference(s) of a point within the area of land(s) to which the application relates (if known):

6. This deposit comprises the following statement(s) and/or declarations (*delete Parts B, C, or D where not applicable*):

**PART B: Statement under section 31(6) of the Highways Act 1980**

Sir Charles Christian Nicholson, Martha Rodman Don Nicholson and Gordon Ernest Lee-Steere are the owners of the land described in paragraph 4 of Part A of this form and shown edged red on the map accompanying this statement.

Ways shown dashed yellow on the accompanying map are public bridleways.  
Ways shown dashed pink on the accompanying map are public footpaths.

No other ways over the land shown edged red on the accompanying map have been dedicated as highways.

**PART C: Declaration under section 31(6) of the Highways Act 1980**

**PART D: Statement under section 15A(1) of the Commons Act 2006**

**PART E: Additional information relevant to the application**  
*(insert any additional information relevant to the application)*

**PART F: Statement of Truth**  
**(all applicants must complete this Part)**

**WARNING:** If you dishonestly enter information or make a statement that you know is, or might be, untrue or misleading, and intend by doing so to make a gain for yourself or another person, or to cause loss or the risk of loss to another person, you may commit the offence of fraud under section 1 of the Fraud Act 2006, the maximum penalty for which is 10 years' imprisonment or an unlimited fine, or both.

**I BELIEVE THAT THE FACTS AND MATTERS CONTAINED IN THIS FORM ARE TRUE**

**Signature (of the person making the statement of truth):** 

**Print full name:** Sir Euan Anstruther-Gough-Calthorpe

**Date:** 07/02/2019

**You should keep a copy of the completed form**

**Data Protection Act 1998 – Fair Processing Notice**

The purpose of this Fair Processing Notice is to inform you of the use that will be made of your personal data, as required by the Data Protection Act 1998.

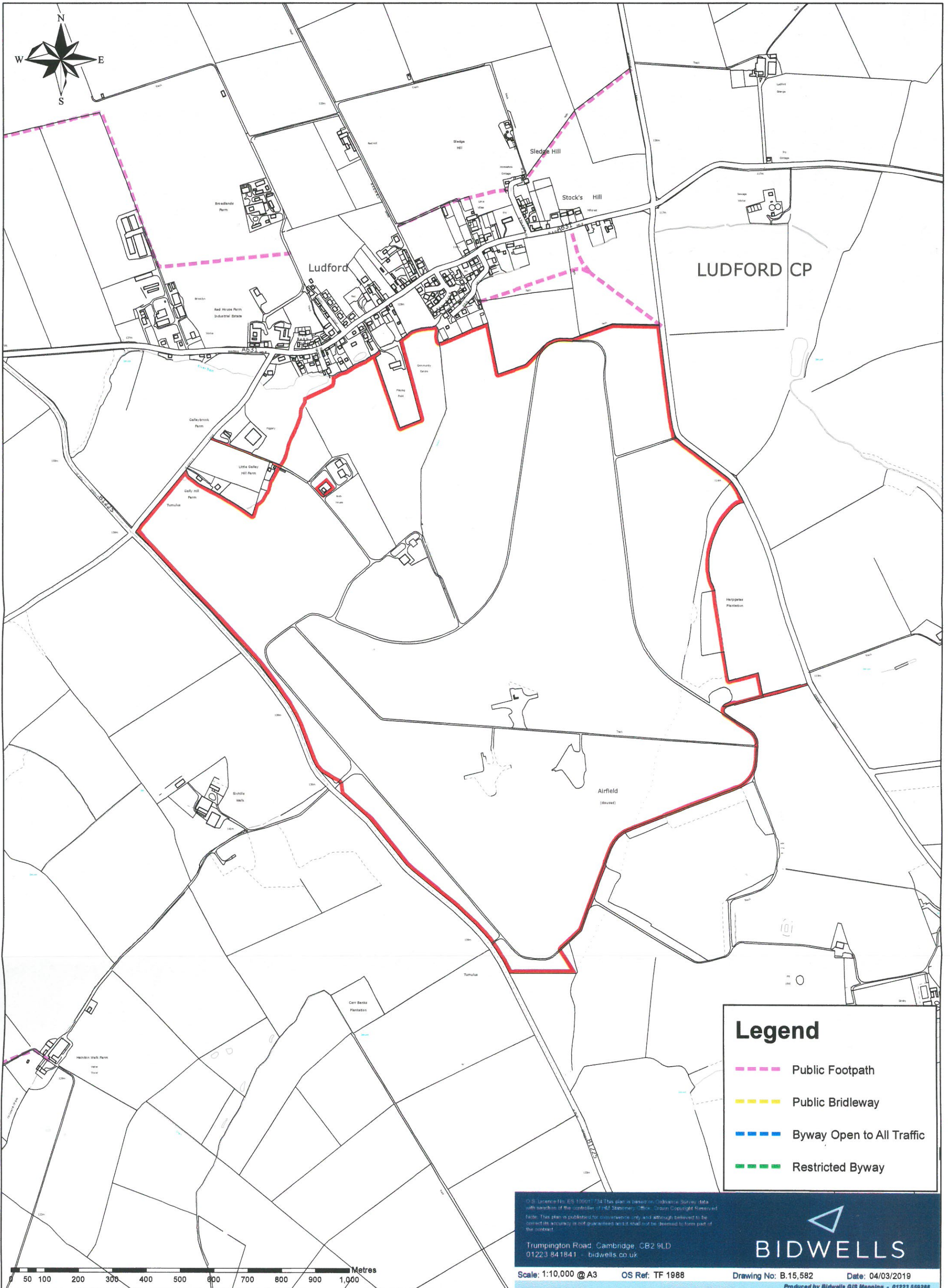
The appropriate authority (see explanation of definition in above guidance notes) in England is the data controller in respect of any personal data that you provide when you complete this form.

The information that you provide will be used by the appropriate authority in its duties to process applications to deposit statements, maps and declarations under section 31(6) the Highways Act 1980 and statements under section 15A(1) of the Commons Act 2006. The information you provide will also be used by the appropriate authority in its duty to update the registers in which details of such deposits are recorded under the Dedicated Highways (Registers under Section 31A of the Highways Act 1980) (England) Regulations 2007 and the Commons (Registration of Town or Village Greens) and Dedicated Highways (Landowner Statements and Declarations) (England) Regulations 2013.

The appropriate authority is required by the legislation above to maintain a register which holds information provided in this form, which can be inspected online or in person by members of the public on request. It may also be required to release information, including personal data and commercial information, on request under the Environmental Information Regulations 2004 or the Freedom of Information Act 2000. However, the appropriate authority will not permit any unwarranted breach of confidentiality nor will they act in contravention of their obligations under the Data Protection Act 1998.



# Land at Ludford



**Legend**

- Public Footpath
- Public Bridleway
- Byway Open to All Traffic
- Restricted Byway

OS Licence No. 10001734 This plan is based on Ordnance Survey data with sections of the copyright of HM Stationery Office. Crown Copyright Reserved. Note: This plan is published for convenience only and although believed to be correct its accuracy is not guaranteed and it shall not be deemed to form part of the contract.

Trumpington Road, Cambridge, CB2 9LD  
01223 841841 - bidwells.co.uk



Scale: 1:10,000 @ A3 OS Ref: TF 1988 Drawing No: B.15,582 Date: 04/03/2019

0 50 100 200 300 400 500 600 700 800 900 1,000 Metres

Produced by Bidwells GIS Mapping - 01223 888288

**PART A: Information relating to the applicant and land to which the application relates**

*(all applicants must complete this Part)*

1. Name of appropriate authority to which the application is addressed:

Lincolnshire County Council

2. Name and full address (including postcode) of applicant:

Sir Euan Anstruther-Gough-Calthorpe of The Elvetham Estate Office, Hartley Wintney, Basingstoke, Hampshire RG27 8AW

3. Status of applicant (tick relevant box or boxes):

I am

(a)  the owner of the land(s) described in paragraph 4.

(b)  making this application and the statements/declarations it contains on behalf of Sir Charles Christian Nicholson of Turners Green Farm, Turners Green Lane, Elvetham, Hook, Hampshire RG27 8BE, Martha Rodman Don Nicholson and Gordon Ernest Lee-Steere (care of The Elvetham Estate Office, Hartley Wintney, Basingstoke, Hampshire RG27 8AW) who are the owners of the lands described in paragraph 4 and in my capacity as custodian of the Calthorpe Estates, of which the lands described in paragraph 4 form part of

4. Insert description of the land(s) to which the application relates (including full address and postcode):

All of that land shown edged red on the map accompanying this application comprising:-  
Land on the South Eastern side of Six Hills Lane, Ludford, and registered at HM Land Registry under title number LL152131;  
Ludford Aerodrome, Girsby Lane, Ludford, Market Rasen, and registered at HM Land Registry under title number LL301861;  
Land adjoining Galley Farm, Six Hills Lane, Ludford, and registered at HM Land Registry under title number LL162984; and  
all that unregistered land adjoining the north-eastern boundary of the land registered under HM Land Registry title number LL162984.

5. Ordnance Survey six-figure grid reference(s) of a point within the area of land(s) to which the application relates (if known):

6. This deposit comprises the following statement(s) and/or declarations (*delete Parts B, C, or D where not applicable*):

**PART B: Statement under section 31(6) of the Highways Act 1980**

**PART C: Declaration under section 31(6) of the Highways Act 1980**

1. Sir Charles Christian Nicholson, Martha Rodman Don Nicholson and Gordon Ernest Lee-Steere are the owners of the land described in paragraph 4 of Part A of this form and shown

edged red on the map lodged with Lincolnshire County Council on the 6<sup>th</sup> day of March 2019

2. On the 6<sup>th</sup> day of March 2019 I deposited with Lincolnshire County Council, being the appropriate council, a statement accompanied by a map showing Sir Charles Christian Nicholson, Martha Rodman Don Nicholson and Gordon Ernest Lee-Steere's property edged red which stated that:

the ways shown dashed yellow on that map had been dedicated as public bridleways

the ways shown dashed pink on that map had been dedicated as public footpaths

no other ways had been dedicated as highways at Sir Charles Christian Nicholson, Martha Rodman Don Nicholson and Gordon Ernest Lee-Steere's property.

4. No additional ways have been dedicated over the land edged red on the map referenced in paragraph 1 above since the statement dated 27<sup>th</sup> February 2019 referred to in paragraph 2 above other than those bridleways and footpaths marked in the appropriate colour on the map accompanying this declaration and at the present time Sir Charles Christian Nicholson, Martha Rodman Don Nicholson and Gordon Ernest Lee-Steere have no intention of dedicating any more public rights of way over the property.

**PART D: Statement under section 15A(1) of the Commons Act 2006**



**PART E: Additional information relevant to the application**  
*(insert any additional information relevant to the application)*

**PART F: Statement of Truth**  
**(all applicants must complete this Part)**

**WARNING:** If you dishonestly enter information or make a statement that you know is, or might be, untrue or misleading, and intend by doing so to make a gain for yourself or another person, or to cause loss or the risk of loss to another person, you may commit the offence of fraud under section 1 of the Fraud Act 2006, the maximum penalty for which is 10 years' imprisonment or an unlimited fine, or both.

**I BELIEVE THAT THE FACTS AND MATTERS CONTAINED IN THIS FORM ARE TRUE**

**Signature (of the person making the statement of truth):** 

**Print full name:** Sir Euan Anstruther-Gough-Calthorpe

**Date:** 11/03/19

**You should keep a copy of the completed form**

**Data Protection Act 1998 – Fair Processing Notice**

The purpose of this Fair Processing Notice is to inform you of the use that will be made of your personal data, as required by the Data Protection Act 1998.

The appropriate authority (see explanation of definition in above guidance notes) in England is the data controller in respect of any personal data that you provide when you complete this form.

The information that you provide will be used by the appropriate authority in its duties to process applications to deposit statements, maps and declarations under section 31(6) the Highways Act 1980 and statements under section 15A(1) of the Commons Act 2006. The information you provide will also be used by the appropriate authority in its duty to update the registers in which details of such deposits are recorded under the Dedicated Highways (Registers under Section 31A of the Highways Act 1980) (England) Regulations 2007 and the Commons (Registration of Town or Village Greens) and Dedicated Highways (Landowner Statements and Declarations) (England) Regulations 2013.

The appropriate authority is required by the legislation above to maintain a register which holds information provided in this form, which can be inspected online or in person by members of the public on request. It may also be required to release information, including personal data and commercial information, on request under the Environmental Information Regulations 2004 or the Freedom of Information Act 2000. However, the appropriate authority will not permit any unwarranted breach of confidentiality nor will they act in contravention of their obligations under the Data Protection Act 1998.