

10. 'Appropriate authority' means (a) in relation to a map or statement deposited or declaration lodged under section 31(6) of that Act, an appropriate council (as defined in section 31(7) of the Highways Act 1980); and (b) in relation to a statement and map deposited under section 15A(1) of the 2006 Act, a commons registration authority (defined in section 4 of the Commons Act 2006 and section 2 of the Commons Registration Act 1965). In practice, the appropriate council and commons registration authority will usually be the same body.

**PART A: Information relating to the applicant and land to which the application relates
(all applicants must complete this Part)**

1. Name of appropriate authority to which the application is addressed:

Lincolnshire County Council

2. Name and full address (including postcode) of applicant:

Stephen William Turley and Heather Rosemary Jane Turley t/a Lound Farm Partnership, The Little Grange, Market Rasen Road, Dunholme, LN2 3RA

3. Status of applicant (tick relevant box or boxes):

I am

(a) the owner of the land(s) described in paragraph 4.

(b) making this application and the statements/declarations it contains on behalf of [*insert name of owner*] who is the owner of the land(s) described in paragraph 4 and in my capacity as [*insert details*].

4. Insert description of the land(s) to which the application relates (including full address and postcode):

Land at Saxilby Road, Skellingthorpe, LN6 5TZ shown edged red "Map A" and "Map B" enclosed together with Land south of Eastfield Lane, Lincoln, LN2 3RB shown edged red on "Map C" enclosed and Land to the east of Westlaby Lane, Lincoln, LN35AX edged red on "Map D" enclosed.

5. Ordnance Survey six-figure grid reference(s) of a point within the area of land(s) to which the application relates (if known):

6. This deposit comprises the following statement(s) and/or declarations (*delete Parts B, C, or D where not applicable*):

PART B: Statement under section 31(6) of the Highways Act 1980

I am the owner of the land described in paragraph 4 of Part A of this form and shown edged red on the maps accompanying this statement.

(delete wording in square brackets as appropriate and/or insert information as required)

~~[Ways shown [*insert colouring*] on the accompanying map are byways open to all traffic.]~~

~~[Ways shown [*insert colouring*] on the accompanying map are restricted byways.]~~

Ways shown coloured green on the accompanying map titled "Map B" are public bridleways.

Ways shown coloured purple on the accompanying map titled "Map B" are public footpaths.

No other ways over the land shown edged red on the accompanying maps have been dedicated as highways.

(delete wording in square brackets as appropriate and/or insert information as required)

PART C: Declaration under section 31(6) of the Highways Act 1980

1. [I am/[insert name of owner] is] the owner of the land described in paragraph 4 of Part A of this form and shown [insert colouring] on the map [accompanying this declaration/lodged with [insert name] Council on [insert day, month, year]].

(delete wording in square brackets as appropriate and/or insert information as required)

2. On the [insert day] day of [insert month, year] [I/my/[insert name of owner's] predecessor in title [insert name]] deposited with [insert name] Council, being the appropriate council, a statement accompanied by a map showing [my/[insert name of owner's]] property [insert colouring] which stated that:

[the ways shown [insert colouring] on that map [and on the map accompanying this declaration] had been dedicated as byways open to all traffic]

[the ways shown [insert colouring] on that map [and on the map accompanying this declaration] had been dedicated as restricted byways]

[the ways shown [insert colouring] on that map [and on the map accompanying this declaration] had been dedicated as bridleways]

[the ways shown [insert colouring] on that map [and on the map accompanying this declaration] had been dedicated as footpaths]

[no [other] ways had been dedicated as highways over [my/[insert name of owner's]] property]. *(delete wording in square brackets as appropriate and/or insert information as required)*

3. On the [insert day] day of [insert month, year] [I/my/[insert name of owner's] predecessor in title [insert name]] deposited with [insert name] Council, being the appropriate council, a declaration dated [insert day, month, year], stating that no additional ways [other than those marked in the appropriate colour on the map accompanying that declaration] had been dedicated as [byways open to all traffic] [restricted byways] [bridleways] [footpaths] since the deposit of the statement referred to in paragraph 2 above.

(delete if not applicable and delete wording in square brackets as appropriate and/or insert information as required)

4. No additional ways have been dedicated over the land [insert colouring] on the map [accompanying this declaration/referenced in paragraph 1 above] since the statement dated [insert day, month, year] referred to in paragraph 2 above [since the date of the declaration referred to in paragraph 3 above] [other than those [byways open to all traffic] [restricted byways] [bridleways] [footpaths] marked in the appropriate colour on the map accompanying this declaration] and at the present time [I/[insert name of owner]] [have/has] no intention of dedicating any more public rights of way over [my/the] property.

(delete wording in square brackets as appropriate and/or insert information as required)

PART D: Statement under section 15A(1) of the Commons Act 2006

[I am/[insert name of owner] is] the owner of the land described in paragraph 4 of Part A of this form and shown [insert colouring] on the map [accompanying this statement/deposited with [insert name] Council on [insert day, month, year]].

[I/[insert name of owner]] [wish/wishes] to bring to an end any period during which persons may have indulged as of right in lawful sports and pastimes on the whole or any part of the land shown [insert colouring] on the [accompanying map/map referenced above].

(delete wording in square brackets as appropriate and/or insert information as required)

PART E: Additional information relevant to the application
(insert any additional information relevant to the application)

PART F: Statement of Truth
(all applicants must complete this Part)

WARNING: If you dishonestly enter information or make a statement that you know is, or might be, untrue or misleading, and intend by doing so to make a gain for yourself or another person, or to cause loss or the risk of loss to another person, you may commit the offence of fraud under section 1 of the Fraud Act 2006, the maximum penalty for which is 10 years' imprisonment or an unlimited fine, or both.

I BELIEVE THAT THE FACTS AND MATTERS CONTAINED IN THIS FORM ARE TRUE

Signature (of the  of truth): 

Print full name: STEPHEN WILLIAM TURLEY and HEATHER ROSEMARY JANE TURLEY

Date: 9th June 2023

You should keep a copy of the completed form

Data Protection Act 1998 - Fair Processing Notice

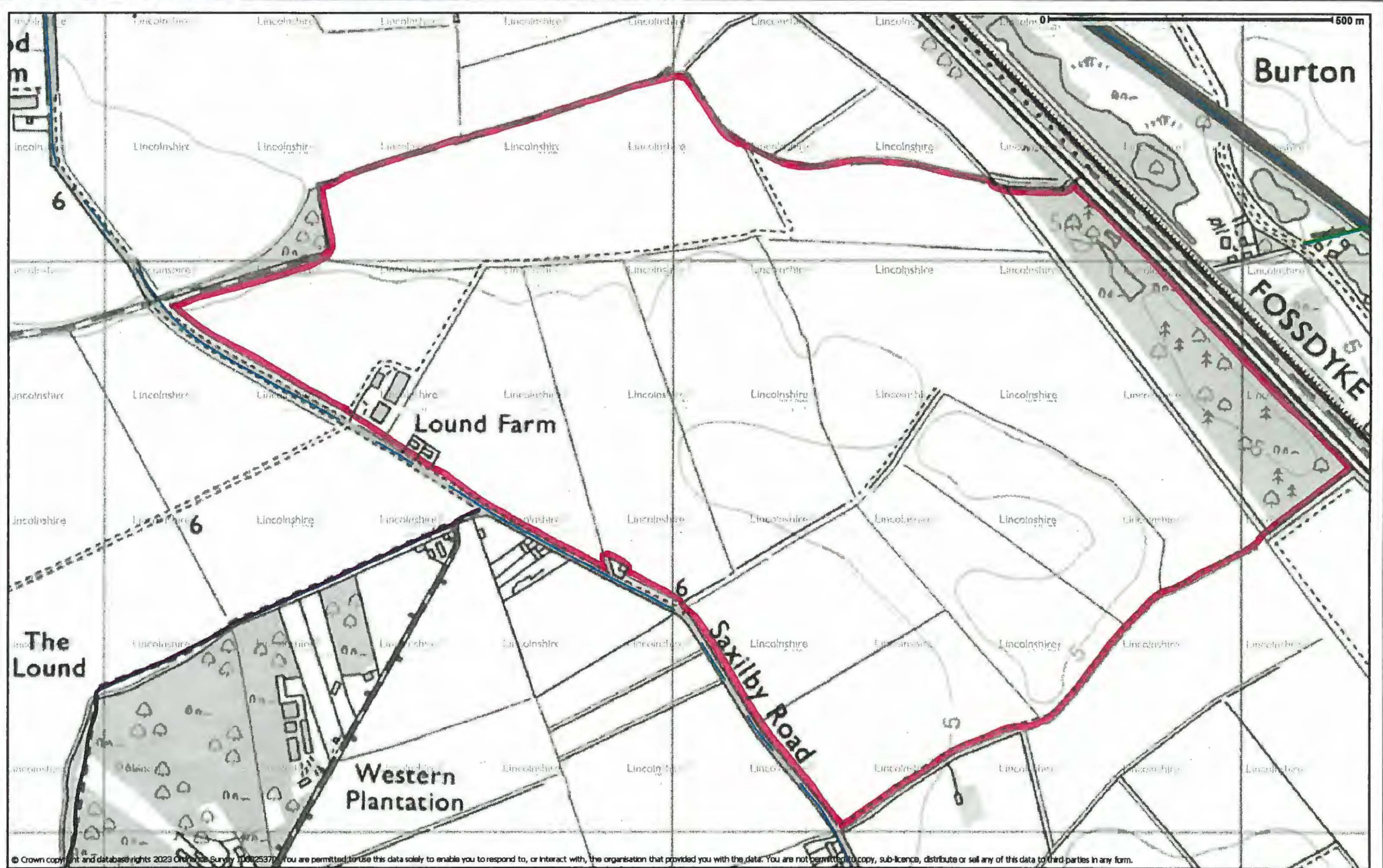
The purpose of this Fair Processing Notice is to inform you of the use that will be made of your personal data, as required by the Data Protection Act 1998.

The appropriate authority (see explanation of definition in above guidance notes) in England is the data controller in respect of any personal data that you provide when you complete this form.

The information that you provide will be used by the appropriate authority in its duties to process applications to deposit statements, maps and declarations under section 31(6) the Highways Act 1980 and statements under section 15A(1) of the Commons Act 2006. The information you provide will also be used by the appropriate authority in its duty to update the registers in which details of such deposits are recorded under the Dedicated Highways (Registers under Section 31A of the Highways Act 1980) (England) Regulations 2007 and the Commons (Registration of Town or Village Greens) and Dedicated Highways (Landowner Statements and Declarations) (England) Regulations 2013.

The appropriate authority is required by the legislation above to maintain a register which holds information provided in this form, which can be inspected online or in person by members of the public on request. It may also be required to release information, including personal data and commercial information, on request under the Environmental Information Regulations 2004 or the Freedom of Information Act 2000. However, the appropriate authority will not permit any unwarranted breach of confidentiality nor will they act in contravention of their obligations under the Data Protection Act 1998.

LOUND FARM PARTNERSHIP 'MAP A'



© Crown copyright and database rights 2023 Ordnance Survey 100025370. You are permitted to use this data solely to enable you to respond to, or interact with, the organisation that provided you with the data. You are not permitted to copy, sub-licence, distribute or sell any of this data to third parties in any form.

© Crown copyright and database rights 2023 Ordnance Survey 100025370. You are permitted to use this data solely to enable you to respond to, or interact with, the organisation that provided you with the data. You are not permitted to copy, sub-licence, distribute or sell any of this data to third parties in any form.

Lincolnshire County
Council Countryside
Services
Scale 1:8929

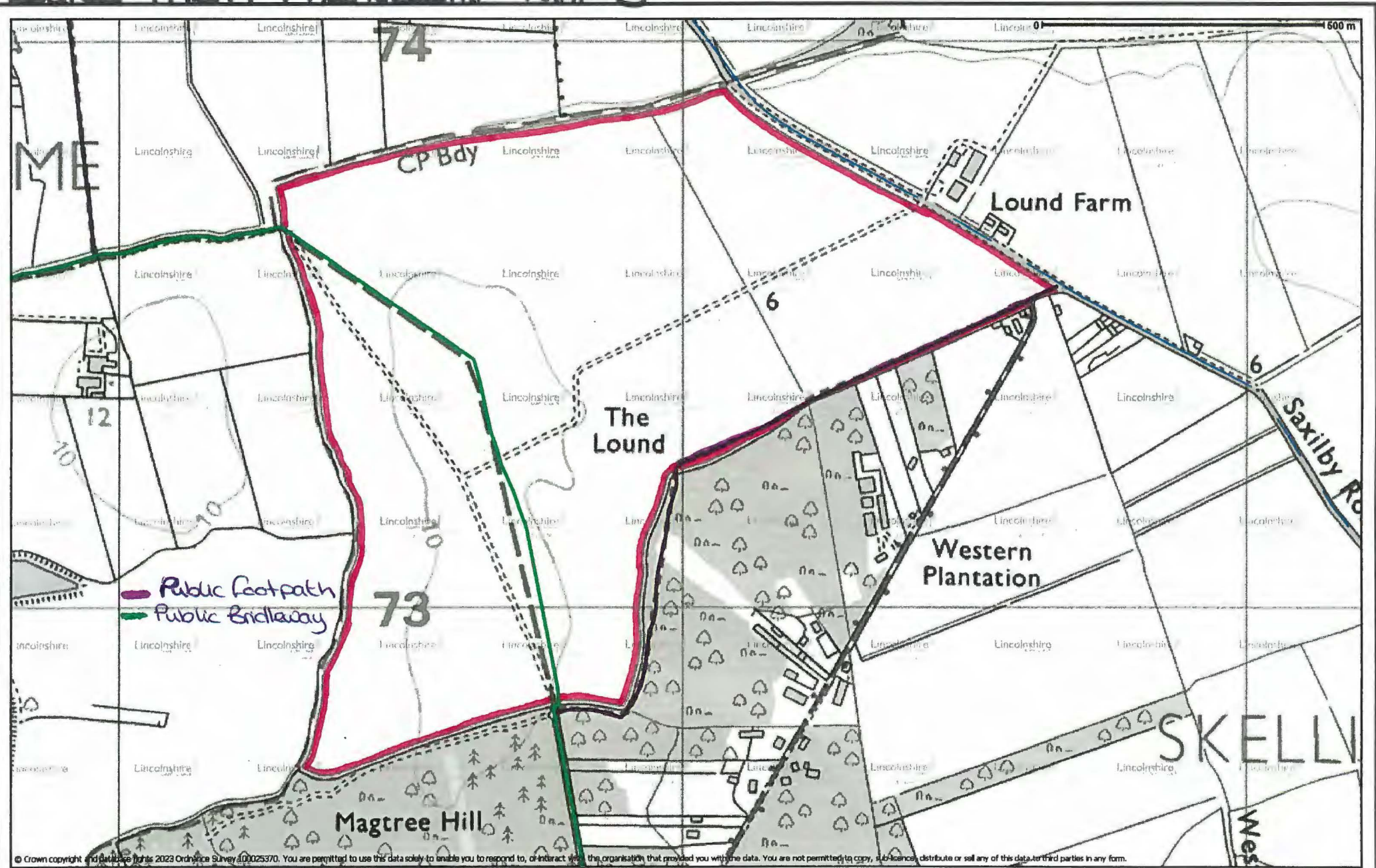


Public Rights of Way

Please note: This map is not the Definitive Map (the legal document) of public rights of way and is provided for guidance only. For further information contact countryside_access@lincolnshire.gov.uk or 01522 782070

Lincolnshire
COUNTY COUNCIL
Working for a better future

LOUND FARM PARTNERSHIP 'MAP B'



© Crown copyright and database rights 2023 Ordnance Survey 100025370. You are permitted to use this data solely to enable you to respond to, or interact with, the organisation that provided you with the data. You are not permitted to copy, sub-licence, distribute or sell any of this data to third parties in any form.

© Crown copyright and database rights 2023 Ordnance Survey 100025370. You are permitted to use this data solely to enable you to respond to, or interact with, the organisation that provided you with the data. You are not permitted to copy, sub-licence, distribute or sell any of this data to third parties in any form.

Lincolnshire County Council Countryside Services
Scale 1:8929

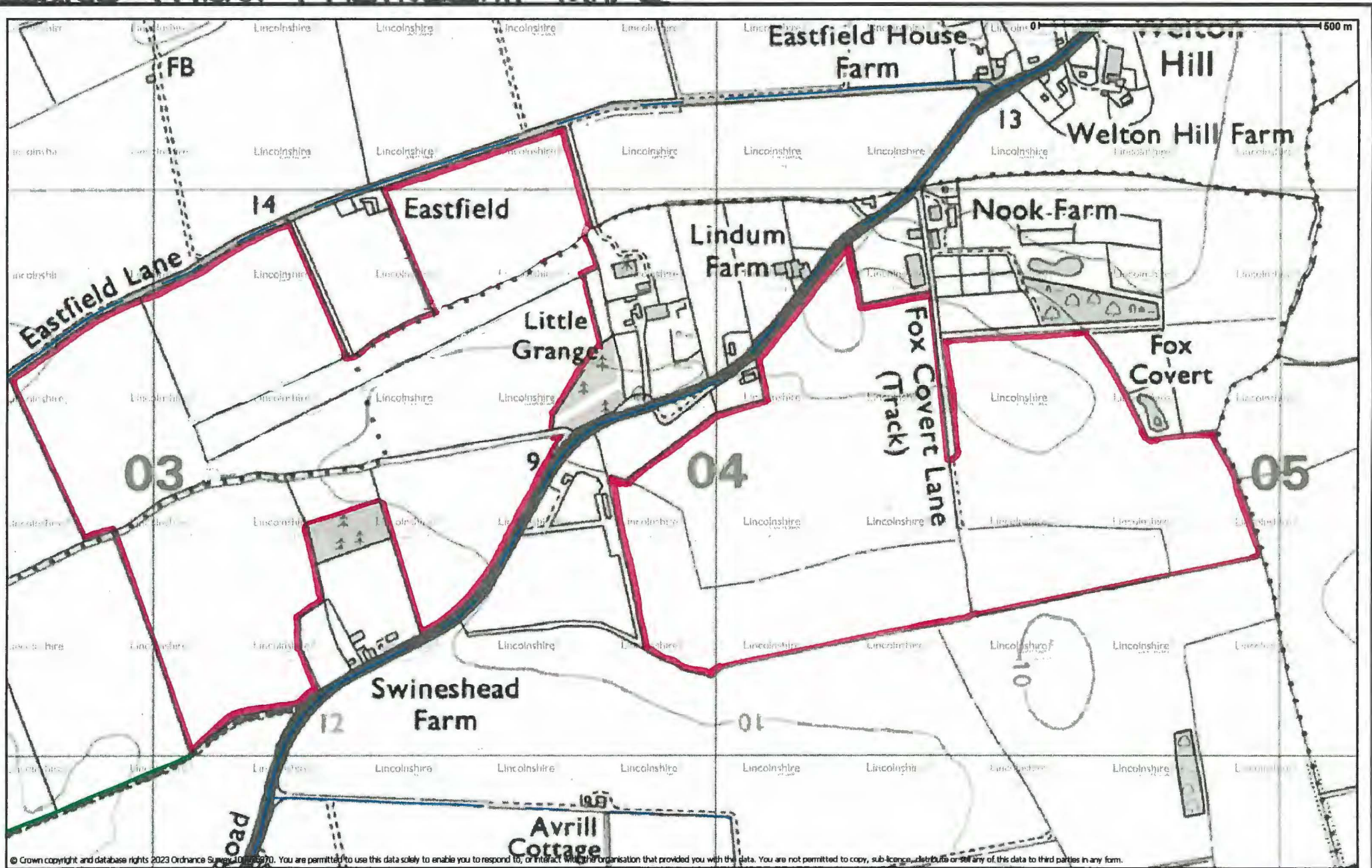


Public Rights of Way

Please note: This map is not the Definitive Map (the legal document) of public rights of way and is provided for guidance only. For further information contact countryside_access@lincolnshire.gov.uk or 01522 782070

Lincolnshire
COUNTY COUNCIL
Working for a better future

LOUNO FARM PARTNERSHIP 'MAP C'



© Crown copyright and database rights 2023 Ordnance Survey 100025370. You are permitted to use this data solely to enable you to respond to, or interact with, the organisation that provided you with the data. You are not permitted to copy, sub-licence, distribute or sell any of this data to third parties in any form.

© Crown copyright and database rights 2023 Ordnance Survey 100025370. You are permitted to use this data solely to enable you to respond to, or interact with, the organisation that provided you with the data. You are not permitted to copy, sub-licence, distribute or sell any of this data to third parties in any form.

Lincolnshire County Council Countryside Services
Scale 1:8929

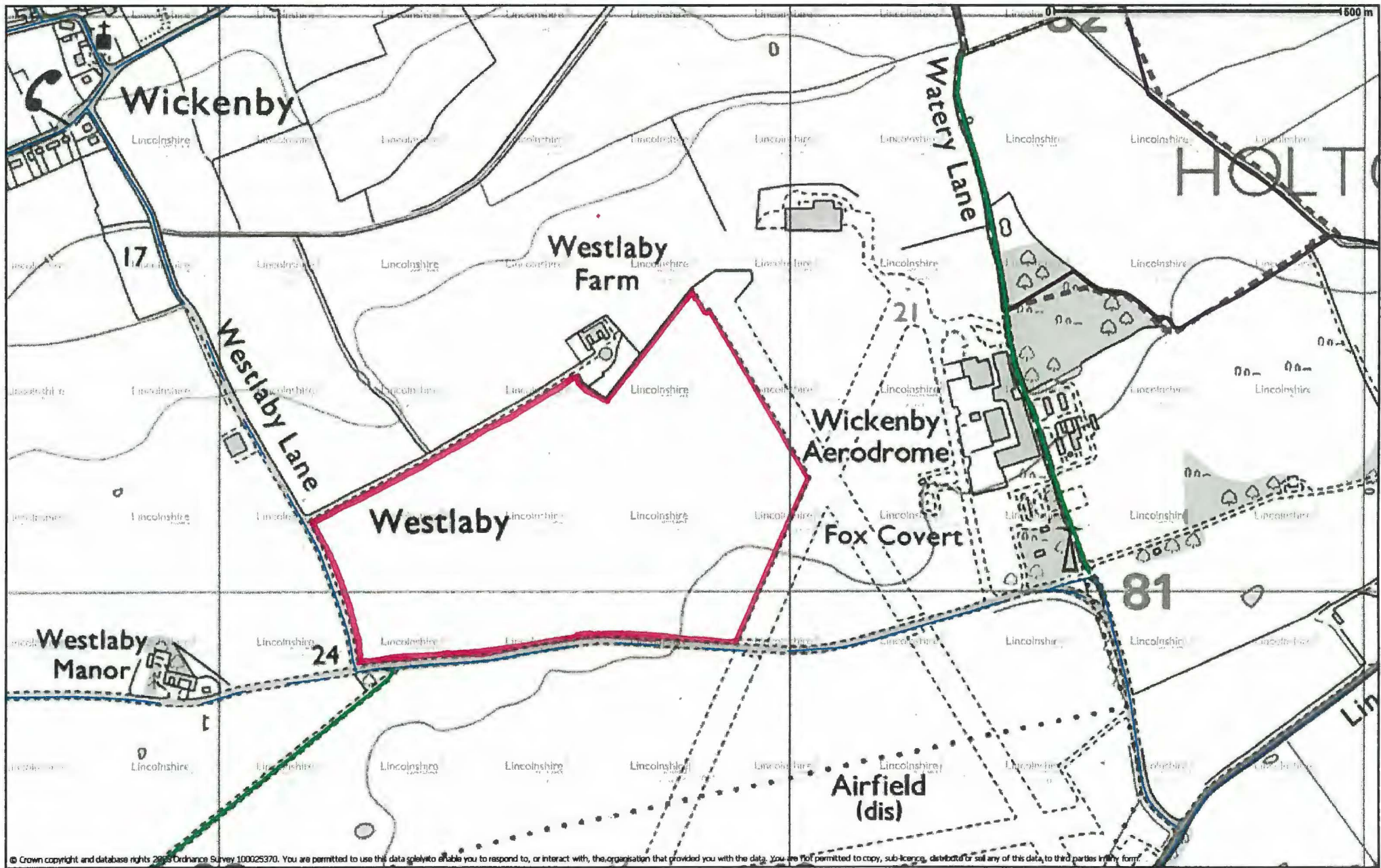


Public Rights of Way

Please note: This map is not the Definitive Map (the legal document) of public rights of way and is provided for guidance only. For further information contact countryside_access@lincolnshire.gov.uk or 01522 782070



LOUND FARM PARTNERSHIP 'MAP D'



© Crown copyright and database rights 2023 Ordnance Survey 100025370. You are permitted to use this data solely to enable you to respond to, or interact with, the organisation that provided you with the data. You are not permitted to copy, sub-licence, distribute or sell any of this data, to third parties in any form.

© Crown copyright and database rights 2023 Ordnance Survey 100025370. You are permitted to use this data solely to enable you to respond to, or interact with, the organisation that provided you with the data. You are not permitted to copy, sub-licence, distribute or sell any of this data to third parties in any form.

Lincolnshire County Council Countryside Services
Scale 1:8929



Public Rights of Way

Please note: This map is not the Definitive Map (the legal document) of public rights of way and is provided for guidance only. For further information contact countryside_access@lincolnshire.gov.uk or 01522 782070



10. 'Appropriate authority' means (a) in relation to a map or statement deposited or declaration lodged under section 31(6) of that Act, an appropriate council (as defined in section 31(7) of the Highways Act 1980); and (b) in relation to a statement and map deposited under section 15A(1) of the 2006 Act, a commons registration authority (defined in section 4 of the Commons Act 2006 and section 2 of the Commons Registration Act 1965). In practice, the appropriate council and commons registration authority will usually be the same body.

**PART A: Information relating to the applicant and land to which the application relates
(all applicants must complete this Part)**

1. Name of appropriate authority to which the application is addressed:
Lincolnshire County Council

2. Name and full address (including postcode) of applicant:
Stephen William Turley and Heather Rosemary Jane Turley t/a Lound Farm Partnership, The Little Grange, Market Rasen Road, Dunholme, LN2 3RA

3. Status of applicant (tick relevant box or boxes):

I am

(a) the owner of the land(s) described in paragraph 4.

(b) making this application and the statements/declarations it contains on behalf of [*insert name of owner*] who is the owner of the land(s) described in paragraph 4 and in my capacity as [*insert details*].

4. Insert description of the land(s) to which the application relates (including full address and postcode):
Land at Saxilby Road, Skellingthorpe, LN6 5TZ shown edged red "Map A" and "Map B" enclosed together with Land south of Eastfield Lane, Lincoln, LN2 3RB shown edged red on "Map C" enclosed and Land to the east of Westlaby Lane, Lincoln, LN35AX edged red on "Map D" enclosed.

5. Ordnance Survey six-figure grid reference(s) of a point within the area of land(s) to which the application relates (if known):

6. This deposit comprises the following ~~statement(s) and/or~~ declarations (*delete Parts B, C, or D where not applicable*):

PART B: Statement under section 31(6) of the Highways Act 1980

~~I am the owner of the land described in paragraph 4 of Part A of this form and shown [*insert colouring*] on the maps accompanying this statement.~~

~~(delete wording in square brackets as appropriate and/or insert information as required)~~

~~[Ways shown [*insert colouring*] on the accompanying map are byways open to all traffic.]~~

~~[Ways shown [*insert colouring*] on the accompanying map are restricted byways.]~~

~~Ways shown [*insert colouring*] on the accompanying map are public bridleways.~~

~~Ways shown [*insert colouring*] on the accompanying map are public footpaths.~~

~~No [other] ways over the land shown edged red on the accompanying maps have been dedicated as highways.~~

~~(delete wording in square brackets as appropriate and/or insert information as required)~~

PART C: Declaration under section 31(6) of the Highways Act 1980

1. I am the owner of the land described in paragraph 4 of Part A of this form and shown edged red on the maps lodged with Lincolnshire County Council on 13th June 2023
(delete wording in square brackets as appropriate and/or insert information as required)

2. On the 13th day of June 2023 I deposited with Lincolnshire County Council, being the appropriate council, a statement accompanied by a map showing my property edged red which stated that:

~~[the ways shown [insert colouring] on that map [and on the map accompanying this declaration] had been dedicated as byways open to all traffic]~~

~~[the ways shown [insert colouring] on that map [and on the map accompanying this declaration] had been dedicated as restricted byways]~~

the ways shown coloured green on that map had been dedicated as bridleways

the ways shown coloured purple on that map had been dedicated as footpaths

no other ways had been dedicated as highways over my property.

(delete wording in square brackets as appropriate and/or insert information as required)

~~[3. On the [insert day] day of [insert month, year] [I/my/[insert name of owner's] predecessor in title [insert name]] deposited with [insert name] Council, being the appropriate council, a declaration dated [insert day, month, year], stating that no additional ways [other than those marked in the appropriate colour on the map accompanying that declaration] had been dedicated as [byways open to all traffic] [restricted byways] [bridleways] [footpaths] since the deposit of the statement referred to in paragraph 2 above.]~~
(delete if not applicable and delete wording in square brackets as appropriate and/or insert information as required)

4. No additional ways have been dedicated over the land edged red on the maps referenced in paragraph 1 above since the statement dated 9th June 2023 referred to in paragraph 2 above and at the present time I have no intention of dedicating any more public rights of way over my property.

(delete wording in square brackets as appropriate and/or insert information as required)

PART D: Statement under section 15A(1) of the Commons Act 2006

[I am/[insert name of owner] is] the owner of the land described in paragraph 4 of Part A of this form and shown [insert colouring] on the map [accompanying this statement/deposited with [insert name] Council on [insert day, month, year]]:

[I/[insert name of owner]] [wish/wishes] to bring to an end any period during which persons may have indulged as of right in lawful sports and pastimes on the whole or any part of the land shown [insert colouring] on the [accompanying map/map referenced above].

(delete wording in square brackets as appropriate and/or insert information as required)

PART E: Additional information relevant to the application
(insert any additional information relevant to the application)

PART F: Statement of Truth
(all applicants must complete this Part)

WARNING: If you dishonestly enter information or make a statement that you know is, or might be, untrue or misleading, and intend by doing so to make a gain for yourself or another person, or to cause loss or the risk of loss to another person, you may commit the offence of fraud under section 1 of the Fraud Act 2006, the maximum penalty for which is 10 years' imprisonment or an unlimited fine, or both.

I BELIEVE THAT THE FACTS AND MATTERS CONTAINED IN THIS FORM ARE TRUE

Signature (of the person making the statement of truth):



Print full name: STEPHEN WILLIAM TURLEY and HEATHER ROSEMARY JANE TURLEY

Date: 15th June 2023

You should keep a copy of the completed form

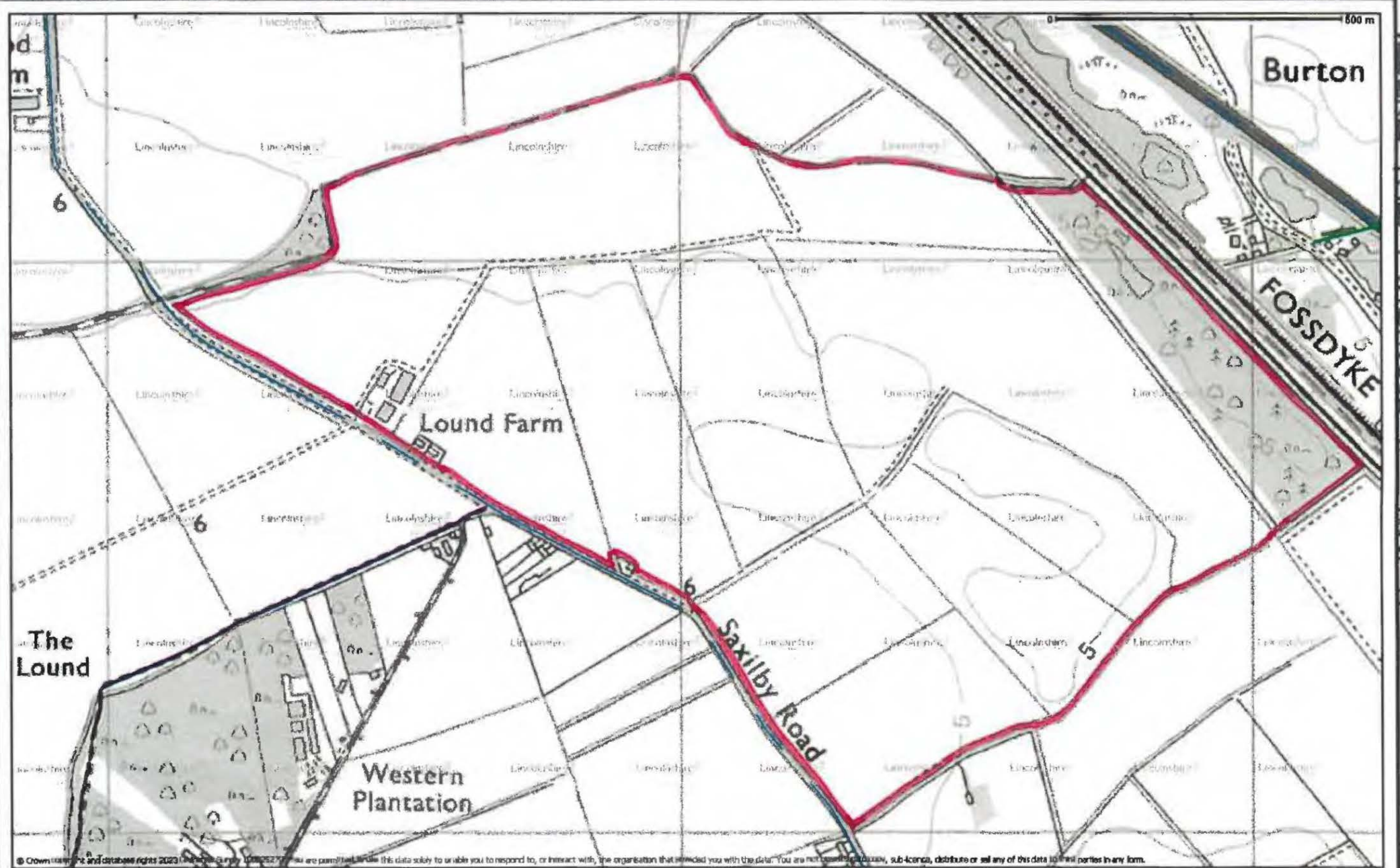
Data Protection Act 1998 - Fair Processing Notice

The purpose of this Fair Processing Notice is to inform you of the use that will be made of your personal data, as required by the Data Protection Act 1998.

The appropriate authority (see explanation of definition in above guidance notes) in England is the data controller in respect of any personal data that you provide when you complete this form.

The information that you provide will be used by the appropriate authority in its duties to process applications to deposit statements, maps and declarations under section 31(6) the Highways Act 1980 and statements under section 15A(1) of the Commons Act 2006. The information you provide will also be used by the appropriate authority in its duty to update the registers in which details of such deposits are recorded under the Dedicated Highways (Registers under Section 31A of the Highways Act 1980) (England) Regulations 2007 and the Commons (Registration of Town or Village Greens) and Dedicated Highways (Landowner Statements and Declarations) (England) Regulations 2013.

The appropriate authority is required by the legislation above to maintain a register which holds information provided in this form, which can be inspected online or in person by members of the public on request. It may also be required to release information, including personal data and commercial information, on request under the Environmental Information Regulations 2004 or the Freedom of Information Act 2000. However, the appropriate authority will not permit any unwarranted breach of confidentiality nor will they act in contravention of their obligations under the Data Protection Act 1998.



Lound Farm Partnership "Map A"

© Crown copyright and database rights 2023 Ordnance Survey 100025370. You are permitted to use this data solely to enable you to respond to, or interact with, the organisation that provided you with the data. You are not permitted to copy, sub-licence, distribute or sell any of this data to third parties in any form.

© Crown copyright and database rights 2023 Ordnance Survey 100025370. You are permitted to use this data solely to enable you to respond to, or interact with, the organisation that provided you with the data. You are not permitted to copy, sub-licence, distribute or sell any of this data to third parties in any form.

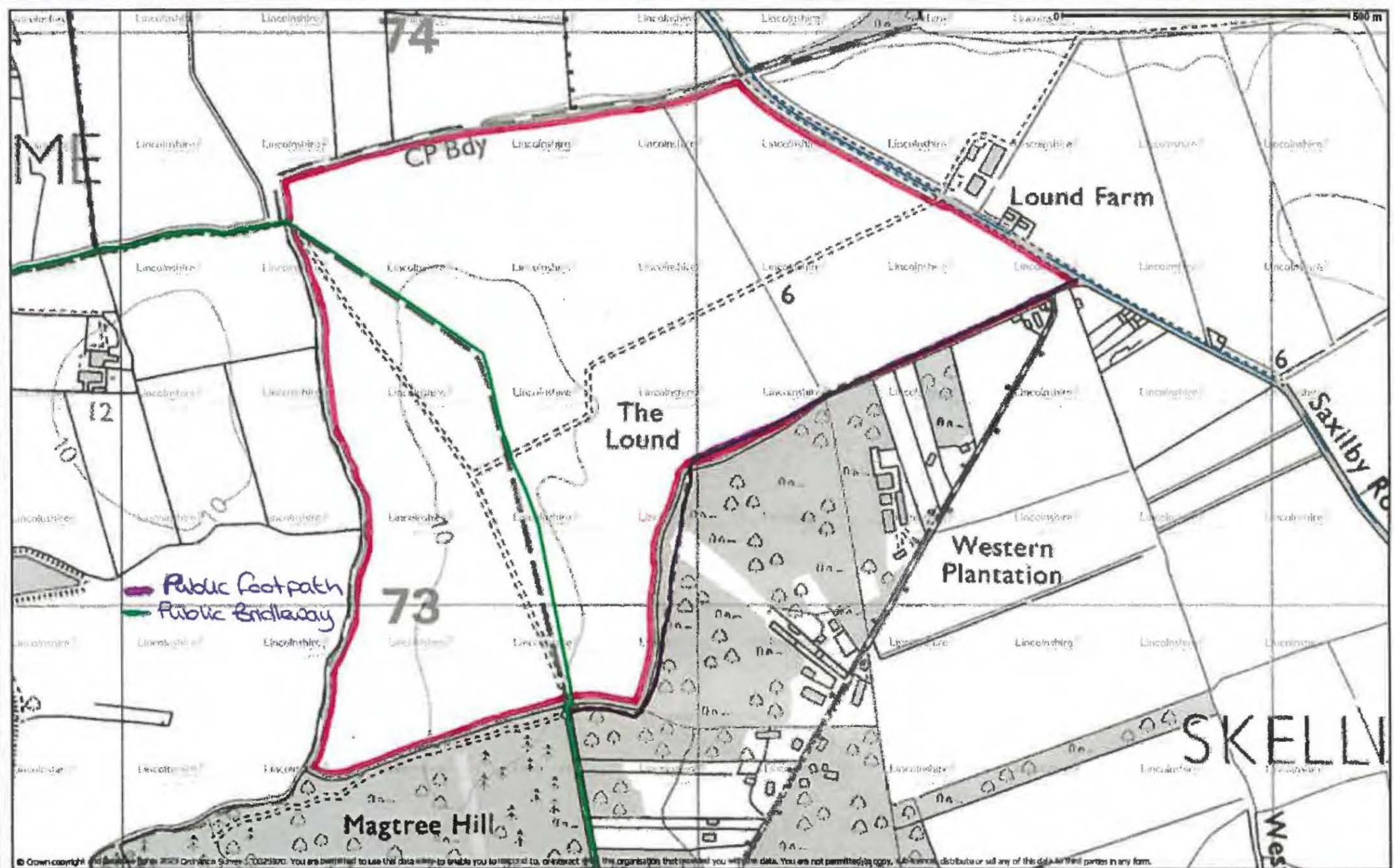
Lincolnshire County Council Countryside Services
Scale 1:8929



Public Rights of Way

Please note: This map is not the Definitive Map (the legal document) of public rights of way and is provided for guidance only. For further information contact countryside_access@lincolnshire.gov.uk or 01522 782070





OUND FARM PARTNERSHIP MAP B

© Crown copyright and database rights 2023 Ordnance Survey 100025370. You are permitted to use this data solely to enable you to respond to, or interact with, the organisation that provided you with the data. You are not permitted to copy, sub-licence, distribute or sell any of this data in any form.

© Crown copyright and database rights 2023 Ordnance Survey 100025370. You are permitted to use this data solely to enable you to respond to, or interact with, the organisation that provided you with the data. You are not permitted to copy, sub-licence, distribute or sell any of this data to third parties in any form.

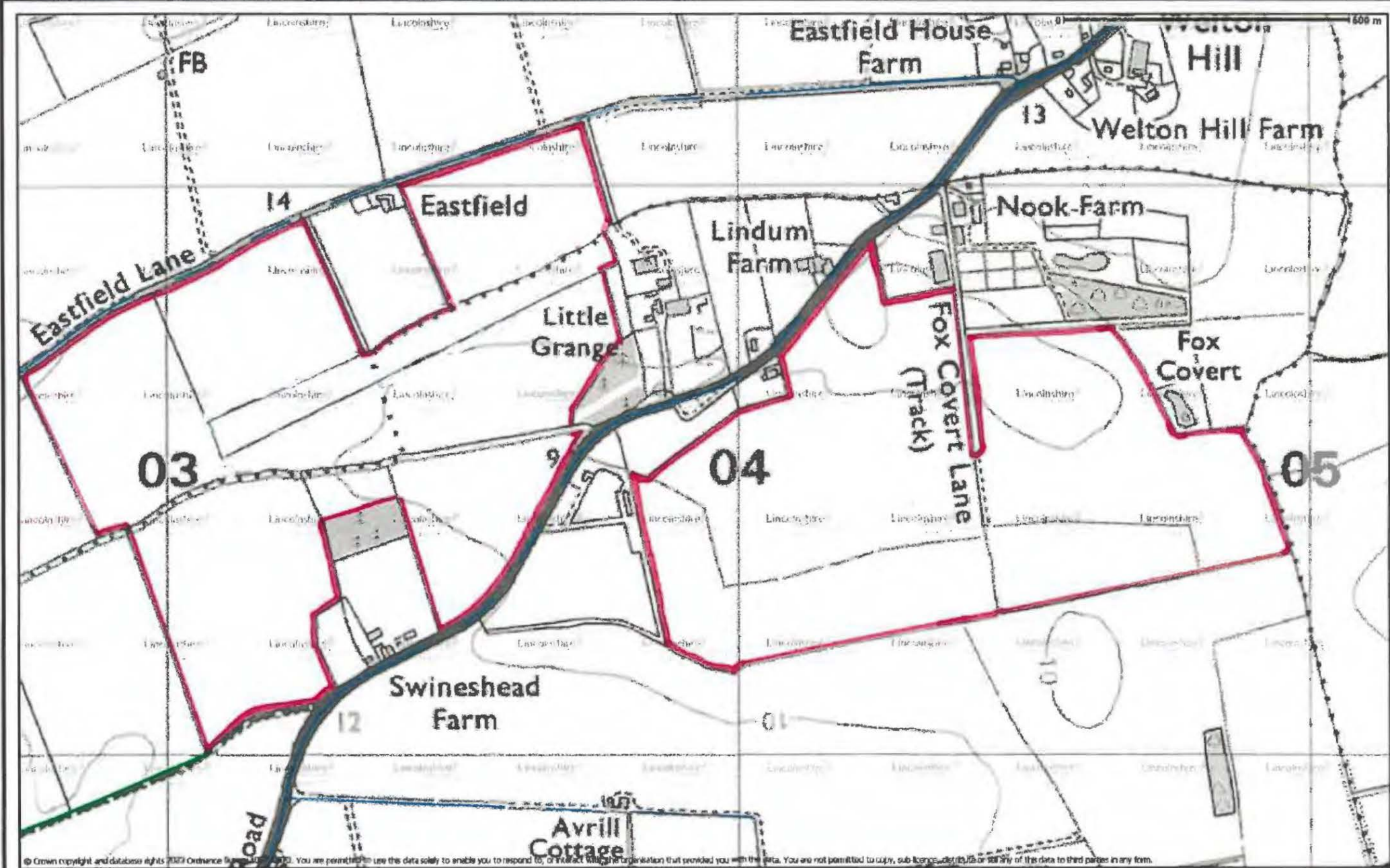
Lincolnshire County Council Countryside Services
Scale 1:8929



Public Rights of Way

Please note: This map is not the Definitive Map (the legal document) of public rights of way and is provided for guidance only. For further information contact countryside_access@lincolnshire.gov.uk or 01522 782070





Lindum Farm Partnership "MAP C"

© Crown copyright and database rights 2023 Ordnance Survey 100025370. You are permitted to use the data solely to enable you to respond to, or interact with, the organisation that provided you with the data. You are not permitted to copy, sub-licence, distribute or sell any of this data to third parties in any form.

© Crown copyright and database rights 2023 Ordnance Survey 100025370. You are permitted to use this data solely to enable you to respond to, or interact with, the organisation that provided you with the data. You are not permitted to copy, sub-licence, distribute or sell any of this data to third parties in any form.

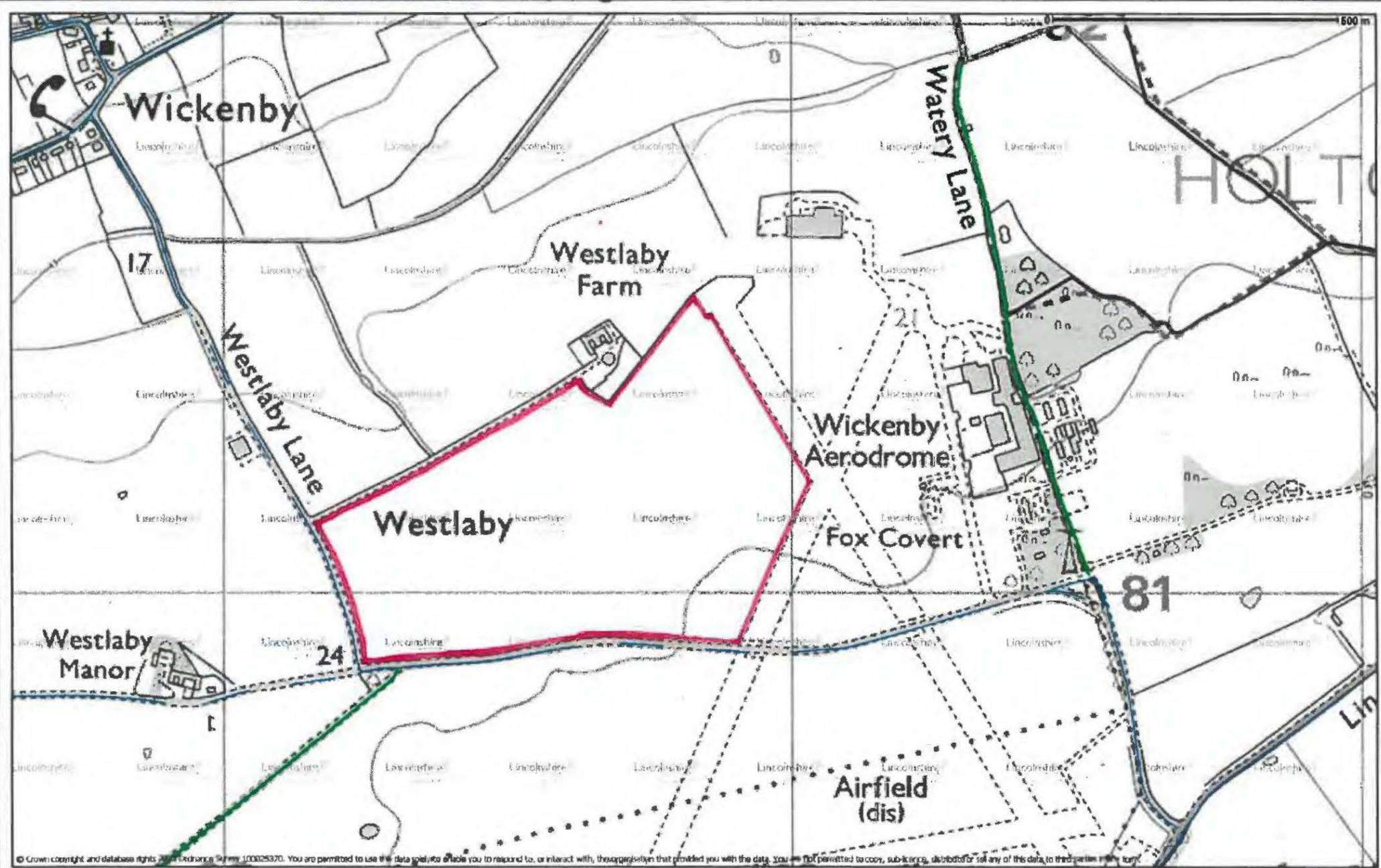
Lincolnshire County Council Countryside Services
Scale 1:8928



Public Rights of Way

Please note: This map is not the Definitive Map (the legal document) of public rights of way and is provided for guidance only. For further information contact countryside_access@lincolnshire.gov.uk or 01522 782070





Lincolnshire Partnership - "Map D"

© Crown copyright and database rights 2023 Ordnance Survey 100025370. You are permitted to use this data solely to enable you to respond to, or interact with, the organisation that provided you with the data. You are not permitted to copy, sub-licence, distribute or sell any of this data to third parties in any form.

© Crown copyright and database rights 2023 Ordnance Survey 100025370. You are permitted to use this data solely to enable you to respond to, or interact with, the organisation that provided you with the data. You are not permitted to copy, sub-licence, distribute or sell any of this data to third parties in any form.

Lincolnshire County Council Countryside Services
Scale 1:8025



Public Rights of Way

Please note: This map is not the Definitive Map (the legal document) of public rights of way and is provided for guidance only. For further information contact countryside_access@lincolnshire.gov.uk or 01522 782070

