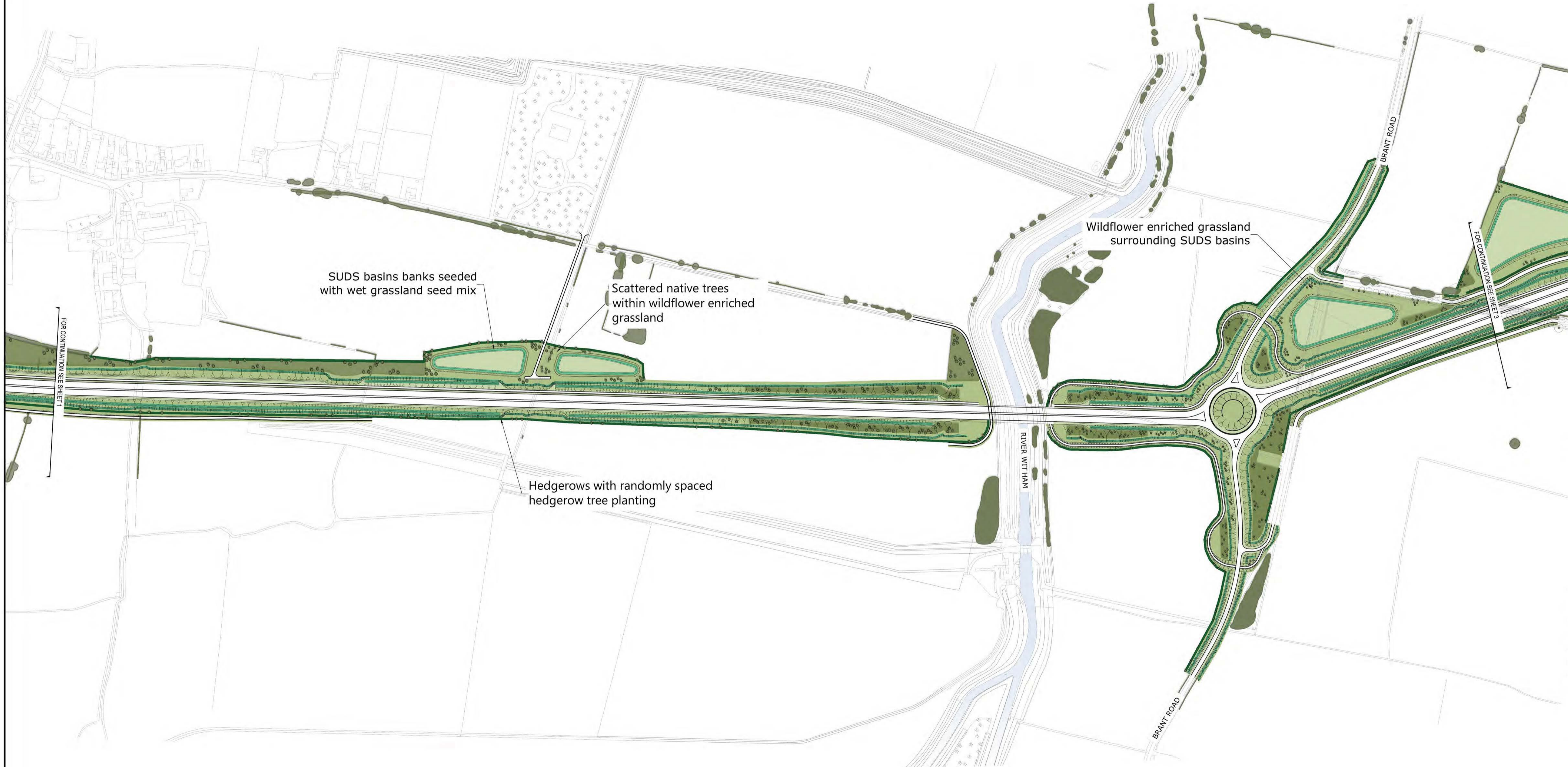
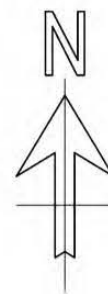


COPYRIGHT RAMBOLL UK LIMITED. ALL RIGHTS RESERVED. THIS DOCUMENT IS ISSUED FOR THE PARTY WHO COMMISSIONED IT AND FOR THE SPECIFIC PURPOSES CONNECTED WITH THE PROJECT ONLY. IT SHOULD NOT BE RELIED UPON BY ANY OTHER PARTY OR USED FOR ANY OTHER PURPOSE. RAMBOLL ACCEPTS NO RESPONSIBILITY OR LIABILITY WHICH MAY ARISE FROM RELIANCE OR USE OF THIS DOCUMENT OR THE DATA CONTAINED HEREIN BY ANY OTHER PARTY OR FOR ANY OTHER PURPOSE.

Notes



SUDS basins banks seeded with wet grassland seed mix

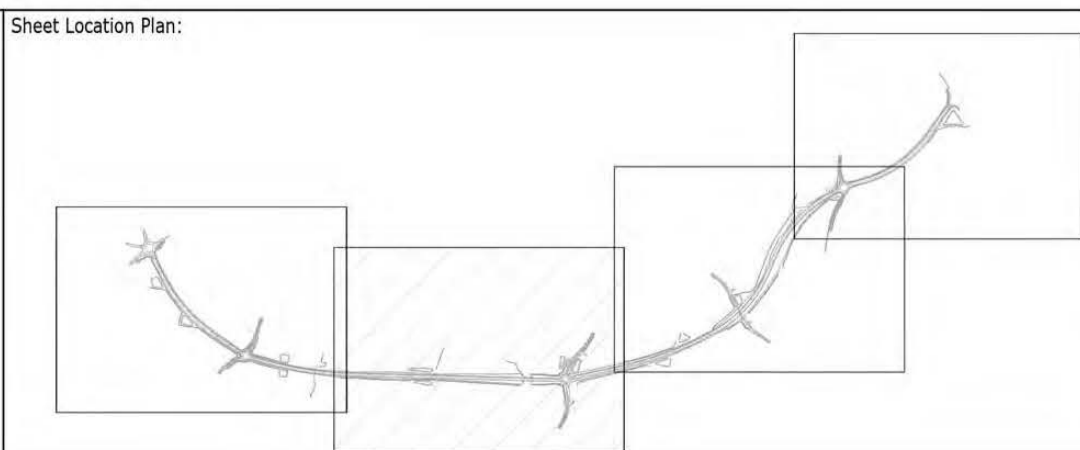
Scattered native trees within wildflower enriched grassland

Wildflower enriched grassland surrounding SUDS basins

Hedgerows with randomly spaced hedgerow tree planting



EXISTING		PROPOSED	
	Trees and Hedgerows		Woodland Planting
	River Witham		Native Tree Planting
			Native Hedgerow Planting
			Amenity Grassland
			Wildflower Enriched Grassland
			Wet Grassland



Reproduced by permission of Ordnance Survey on behalf of HMSO. © Crown copyright and database right 2022. All rights reserved. Ordnance Survey License number 100025370

P02	As per comments				
	AJG	RJC	IJG	09/08/23	
P01					
	AG	RJC	IJG		

Rev	Description	Drawn	Checked	Approved	Date
S-	Work in Progress				

Suitability: S- Drawing Status: Work in Progress

Project Name: North Hykeham Relief Road



www.ramboll.co.uk

Drawing Title: Public Information Event 3 Sketch Landscape Scheme Sheet 2 of 4

Project No:	Scale (BA1):	Drawn:	Date:
1620013942	NTS	AG	07/06/23
Drawing No:		Rev:	
NHRR-TEP-ELS-HYKE-DR-LS-30041		P02	