

Parish: Lincoln
Title: Land at Long Leys Road
Reference number: CA/7/1/335

**DEPOSIT OF MAP AND STATEMENT AND STATUTORY DECLARATION(S) UNDER
HIGHWAYS ACT 1980, SECTION 31(6) AND COMMONS ACT 2006, SECTION 15A(1)**

Geographic Location

Grid Reference: SK967725

**Address and postcode
of buildings on the
deposited land**

District City of Lincoln

Nearest city or town Lincoln

Highways Act 1980, Section 31(6) deposits

**Date of deposit of map
and statement** 02.11.2011

**Depositor's name and
address** Lincolnshire Wildlife Trust, Banovallum House, Manor House Street,
Horncastle, Lincs, LN9 5HF

**Date of deposit of
declaration, name and
address of depositor** (1) 11.06.2014: Lincolnshire Wildlife Trust, Banovallum House, Manor House
Street, Horncastle, Lincs, LN9 5HF

Date deposit expires: 10.06.2034

Commons Act 2006, Section 15A(1)

**Date of deposit of map
and statement, name
and address of
depositor** (1) 11.06.2014: Lincolnshire Wildlife Trust, Banovallum House, Manor House
Street, Horncastle, Lincs, LN9 5HF
[combined deposit]

COUNTY COUNCIL'S CONTACT DETAILS

Officer and Section: Definitive Map Officer, Public Rights of Way and Countryside Access

Address: Lincolnshire County Council, Communities, 4th Floor, City Hall, Lincoln, LN1
1DN

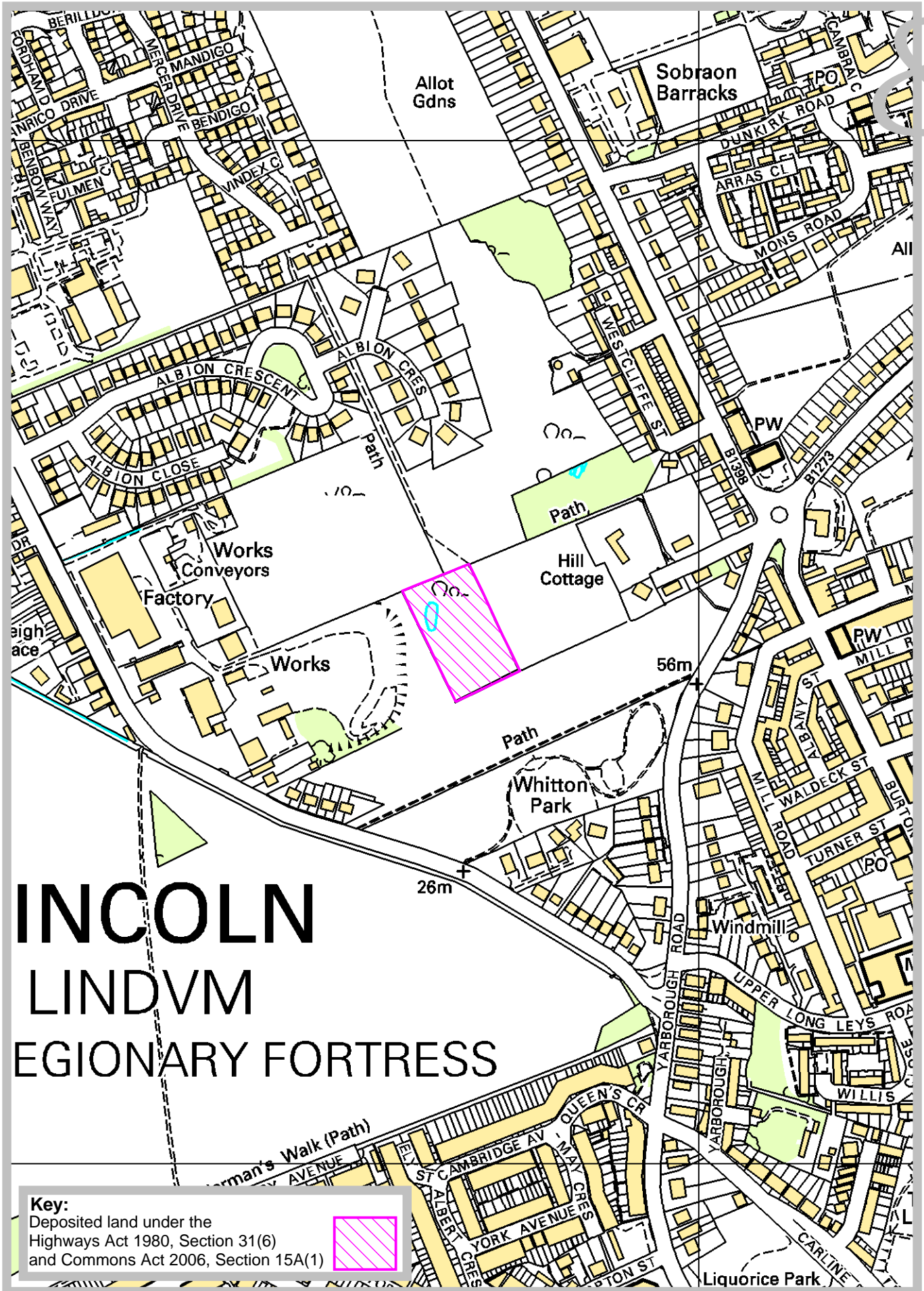
Telephone: 01522 782070

Email: countryside_access@lincolnshire.gov.uk

REGISTER OF DEPOSITS


The County Council is required by law to keep a register of maps and statements and declarations deposited under Section 31(6) of the Highways Act 1980 and Section 15A(1) of the Commons Act 2006 available for public inspection on its website and in a paper copy format together with the deposited documents. Details including names, addresses and the location of land relating to a deposit which may

be considered to be personal information are therefore in the public domain. This requirement overrides any entitlement a depositor may otherwise have under the Data Protection Act 1998 to prevent publication of such information. The paper copy of the register together with the deposited documents can be viewed by appointment during normal office hours (9:00am to 4:30pm, Monday to Friday) at the County Council's Public Rights of Way and Countryside Section at the above address.



INCOLN LINDVM EGIONARY FORTRESS

Key:
 Deposited land under the
 Highways Act 1980, Section 31(6)
 and Commons Act 2006, Section 15A(1)



Rights of Way & Countryside Access
 RA Wills, Executive Director for Environment &
 Economy
 City Hall, Orchard Street,
 Lincoln LN1 1DN

Land at Long Leys Road, Lincoln

Ref: CA/7/1/335
 Grid Ref: SK967725
 Scale: approx. 1:5000

NB This plan only shows the extent of the land covered by the deposit. Reproduced from Ordnance Survey with the permission of the Controller of HMSO © Crown Copyright. Licence number 100025370.

Lincolnshire Wildlife Trust

Nature Conservation from the Humber to the Wash



TO:
Lincolnshire County Council
Highways & Planning Directorate
County Offices
Newland
Lincoln LN1 1YL

GREATER LINCOLN & GAINSBOROUGH DIVISION	
02 NOV 2011	
ACTING	NW
REPORT	
FILE NO	320 714
CONFIDENTIAL	

Banovallum House
Manor House Street
Horncastle
Lincolnshire
LN9 5HF

Tel: 01507 526667
Fax: 01507 525732

Email:
info@lincstrust.co.uk

www.lincstrust.org.uk

Dear Sirs

STATEMENT UNDER SECTION 31(6) HIGHWAYS ACT 1980 LAND AT LONG LEYS ROAD, LINCOLN

1. I am the Chief Executive of the Lincolnshire Wildlife Trust and am duly authorised to make this statement on behalf of the Trust.
2. The Trust is and has since 1993 been the owner of the land at Long Leys Road (known as Newt Hollow) more particularly delineated on the plan (the Deposit Map) accompanying this statement and thereon edged red.
3. No public ways have been dedicated on this land.
The way coloured yellow adjacent to the site is a dedicated footpath.

Dated 26 October 2011

Signed

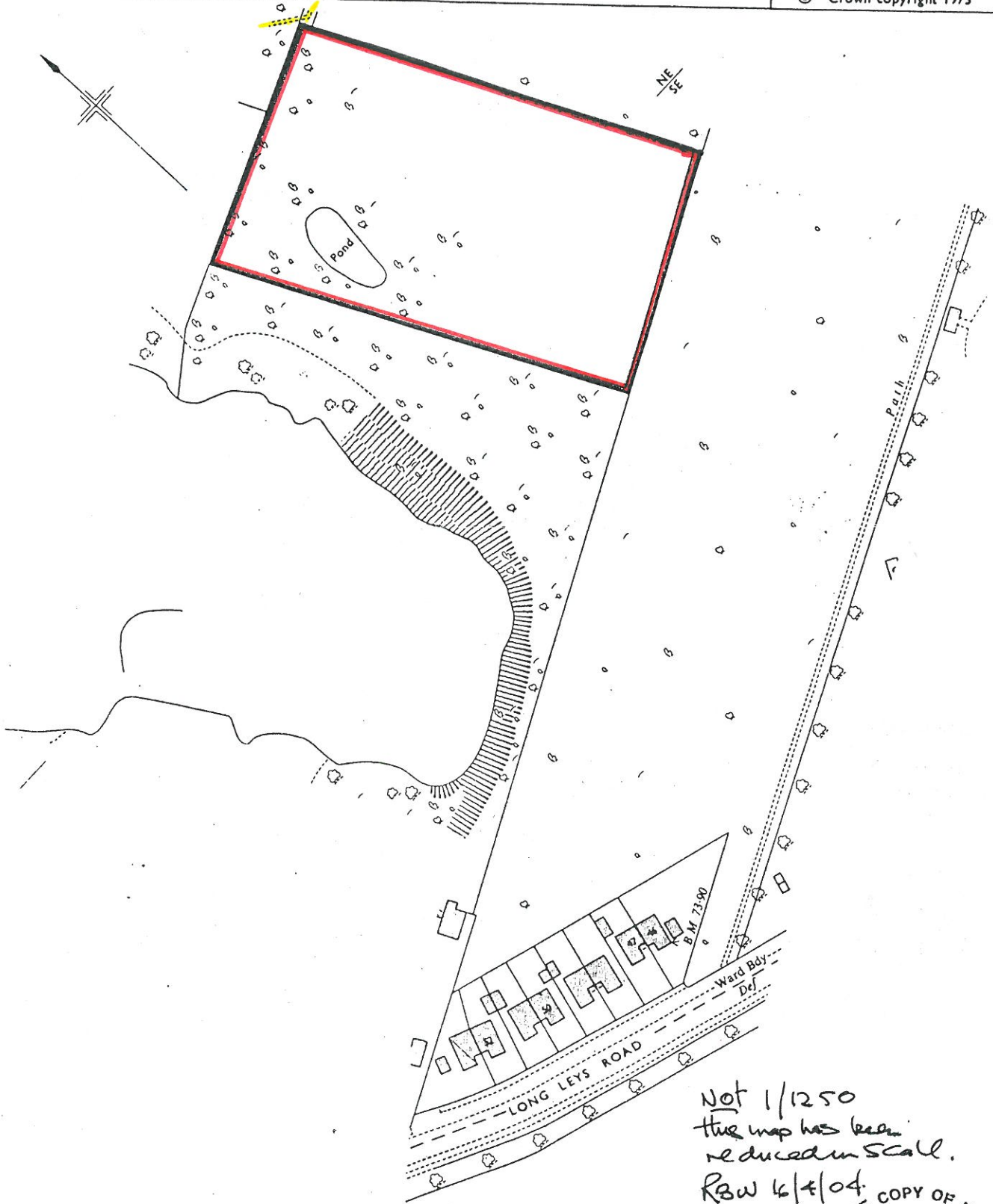
Lincolnshire Wildlife Trust

FOR TRUST USE

Site Name	Land at Long Leys Road (Newt Hollow)
File Number	N2

The Trust is a company limited by guarantee registered in England, no. 461863 and is registered as a charity, no. 218895 VAT no. 613 9067 44

H.M. LAND REGISTRY		TITLE NUMBER	
		LL 90172	
ORDNANCE SURVEY PLAN REFERENCE	SK 9672	SECTION D	Scale 1/1250
COUNTY LINCOLNSHIRE	DISTRICT LINCOLN	© Crown copyright 1975	



Not 1/1250
 the map has been
 reduced in scale.
 RBW 6/4/04



Exceptional title plan based on such revision. If this

Application Forms for deposits under section 31(6) of the Highways Act 1980 and section 15A(1) of the Commons Act 2006

PART A: Information relating to the applicant and land to which the application relates

(all applicants must complete this Part)

1. Name of appropriate authority to which the application is addressed:

Lincolnshire County Council

2. Name and full address (including postcode) of applicant:

Lincolnshire Wildlife Trust, Banovallum House, Manor House Street, Horncastle, Lincolnshire, LN9 5HF

3. Status of applicant (tick relevant box or boxes):

I am

- (a) the owner of the land(s) described in paragraph 4.
- (b) making this application and the statements/declarations it contains on behalf of the Lincolnshire Wildlife Trust who is the owner of the land described in paragraph 4 and in my capacity as Chief Executive.

4. Description of the land to which the application relates:

Land at Long Leys Road, Lincoln

5. Ordnance Survey six-figure grid references of a point within the area of land to which the application relates:

SK968 725

6. This deposit comprises the following declaration:

PART C: Declaration under section 31(6) of the Highways Act 1980

1. Lincolnshire Wildlife Trust is the owner of the lands described in paragraph 4 of Part A of this form and shown outlined red on the map lodged with Lincolnshire County Council on 02nd day of November 2011.

2. On the 02nd day of November 2011, I Paul Learoyd, deposited with Lincolnshire County Council, being the appropriate council, a statement and map showing the Lincolnshire Wildlife Trust's property outlined in red which stated that:

No ways over the land shown edged in red colouring on the accompanying map had been dedicated as highways.

3. No additional ways have been dedicated over the lands outlined in red on the maps referenced in paragraph 1 above since the statement dated 26th October referred to in paragraph 2 above and at the present time the Lincolnshire Wildlife Trust has no intention of dedicating any more public rights of way over the property.

PART D: Statement under section 15A(1) of the Commons Act 2006

Lincolnshire Wildlife Trust is the owner of the land described in paragraph 4 of Part A of this form and shown edged red on the map deposited with Lincolnshire County Council on 02nd day of November 2011.

Lincolnshire Wildlife Trust wishes to bring to an end any period during which persons may have indulged as of right in lawful sports and pastimes on the whole or any part of the land shown edged red on the map referenced above.

**PART F: Statement of Truth
(all applicants must complete this Part)**

WARNING: If you dishonestly enter information or make a statement that you know is, or might be, untrue or misleading, and intend by doing so to make a gain for yourself or another person, or to cause loss or the risk of loss to another person, you may commit the offence of fraud under section 1 of the Fraud Act 2006, the maximum penalty for which is 10 years' imprisonment or an unlimited fine, or both.

I BELIEVE THAT THE INFORMATION CONTAINED IN THIS FORM ARE TRUE

Signature:

Print full name:

Date: 6 June 2014

You should keep a copy of the completed form