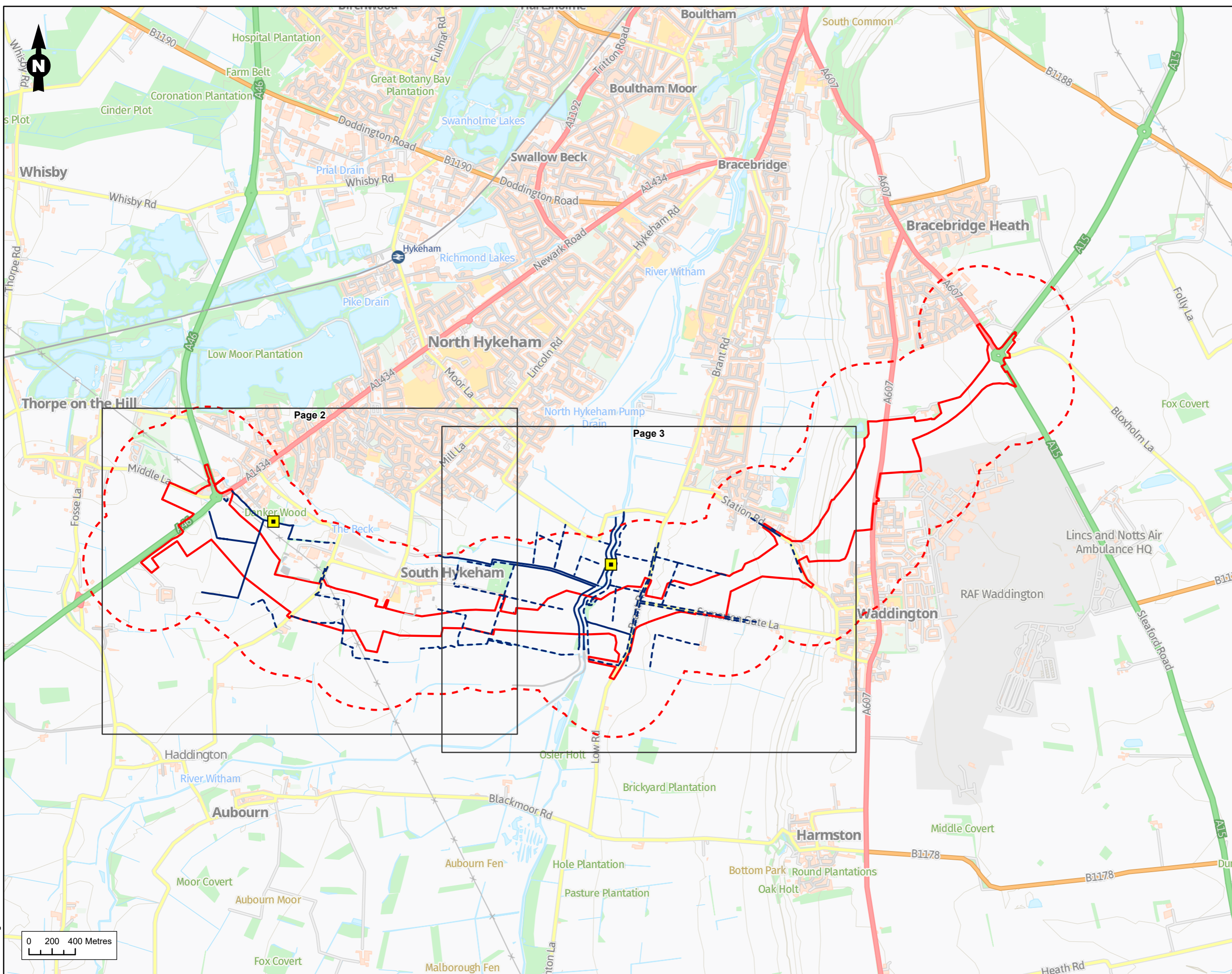


COPYRIGHT RAMBOLL UK LIMITED. ALL RIGHTS RESERVED. THIS DOCUMENT IS ISSUED FOR THE PARTY WHO COMMISSIONED IT AND FOR THE SPECIFIC PURPOSES CONNECTED WITH THE PROJECT ONLY. IT SHOULD NOT BE RELIED UPON BY ANY OTHER PARTY OR USED FOR ANY OTHER PURPOSE. RAMBOLL ACCEPTS NO RESPONSIBILITY OR LIABILITY WHICH MAY ARISE FROM RELIANCE OR USE OF THIS DOCUMENT OR THE DATA CONTAINED HEREIN BY ANY OTHER PARTY OR FOR ANY OTHER PURPOSE.

- Notes
- Site boundary
 - Site boundary 500m buffer
 - Page and page number
- Ditches/Watercourses/Ponds**
- Surveyed
 - Dry ditch/pond
 - Not surveyed - no access
- Survey Results**
- No otter or water vole signs were spotted during the survey
 - Kingfisher sighting



FIRST ISSUE			
BJ	CW	JC	04/04/2023
Description			
Drawn	Checked	Approved	Date
XX			
Drawing Status:			
Suitable For ...			

Project Name:

NORTH HYKEHAM RELIEF ROAD

Project Location Plan

Project Client:

Project Contractor:

Project Designer:

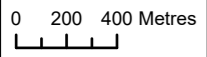
www.ramboll.co.uk

Drawing Title:

Water Vole and Otter Survey Results

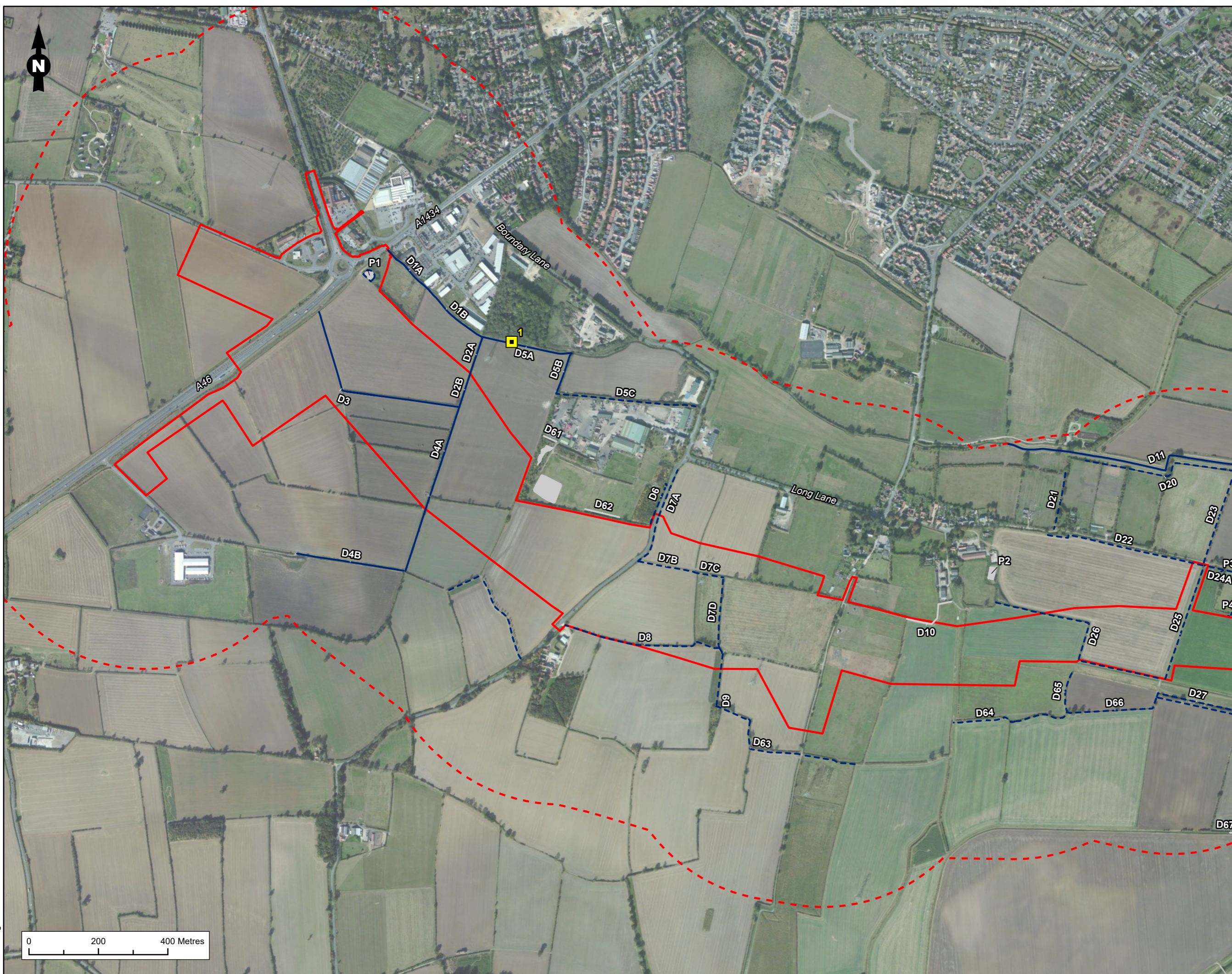
Project No:	Scale (BA3):	Drawn:	Date:
1620013942	1:30,000	BJ	Apr 2023
Drawing No:	Rev:		
NHRR-TEP-VES-HYKE-MP-LE-30001.1	P01		

TEP drawing number: C9455.01.014



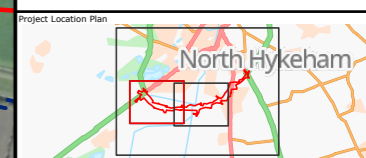
COPYRIGHT RAMBOLL UK LIMITED. ALL RIGHTS RESERVED. THIS DOCUMENT IS ISSUED FOR THE PARTY WHO COMMISSIONED IT AND FOR THE SPECIFIC PURPOSES CONNECTED WITH THE PROJECT ONLY. IT SHOULD NOT BE RELIED UPON BY ANY OTHER PARTY OR USED FOR ANY OTHER PURPOSE. RAMBOLL ACCEPTS NO RESPONSIBILITY OR LIABILITY WHICH MAY ARISE FROM RELIANCE OR USE OF THIS DOCUMENT OR THE DATA CONTAINED HEREIN BY ANY OTHER PARTY OR FOR ANY OTHER PURPOSE.

- Notes
- Site boundary
 - Site boundary 500m buffer
 - Page and page number
- Ditches/Watercourses/Ponds**
- Surveyed
 - Dry ditch/pond
 - Not surveyed - no access
- Survey Results**
- No otter or water vole signs were spotted during the survey
- Kingfisher sighting



Rev	Description	Drawn	Checked	Approved	Date
XX					

Project Name: NORTH HYKEHAM RELIEF ROAD



Project Client: **Lincolnshire COUNTY COUNCIL**
Working for a better future

Project Contractor: **Balfour Beatty**

Project Designer: **RAMBOLL**
www.ramboll.co.uk

Drawing Title: **Water Vole and Otter Survey Results**

Project No:	Scale (BA3):	Drawn:	Date:
1620013942	1:10,000	BJ	Apr 2023
Drawing No:	Rev:		
NHRR-TEP-VES-HYKE-MP-LE-30001.2	P01		

TEP drawing number: C9455.01.014

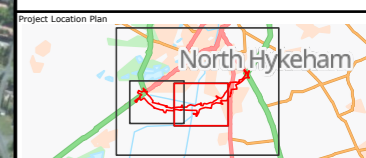
COPYRIGHT RAMBOLL UK LIMITED. ALL RIGHTS RESERVED. THIS DOCUMENT IS ISSUED FOR THE PARTY WHO COMMISSIONED IT AND FOR THE SPECIFIC PURPOSES CONNECTED WITH THE PROJECT ONLY. IT SHOULD NOT BE RELIED UPON BY ANY OTHER PARTY OR USED FOR ANY OTHER PURPOSE. RAMBOLL ACCEPTS NO RESPONSIBILITY OR LIABILITY WHICH MAY ARISE FROM RELIANCE OR USE OF THIS DOCUMENT OR THE DATA CONTAINED HEREIN BY ANY OTHER PARTY OR FOR ANY OTHER PURPOSE.

- Notes
- Site boundary
 - Site boundary 500m buffer
 - Page and page number
- Ditches/Watercourses/Ponds**
- Surveyed
 - Dry ditch/pond
 - Not surveyed - no access
- Survey Results**
- No otter or water vole signs were spotted during the survey
- Kingfisher sighting



FIRST ISSUE			
BJ	CW	JC	04/04/2023
Rev Description			
Drawn	Checked	Approved	Date
XX	Suitable For ...		

Project Name: **NORTH HYKEHAM RELIEF ROAD**



Project Client: **Lincolnshire COUNTY COUNCIL**
Working for a better future

Project Contractor: **Balfour Beatty**

Project Designer: **RAMBOLL**
www.ramboll.co.uk

Drawing Title: **Water Vole and Otter Survey Results**

Project No:	Scale (BA3):	Drawn:	Date:
1620013942	1:10,000	BJ	Apr 2023
Drawing No:	Rev:		
NHRR-TEP-VES-HYKE-MP-LE-30001.3	P01		

TEP drawing number: C9455.01.014