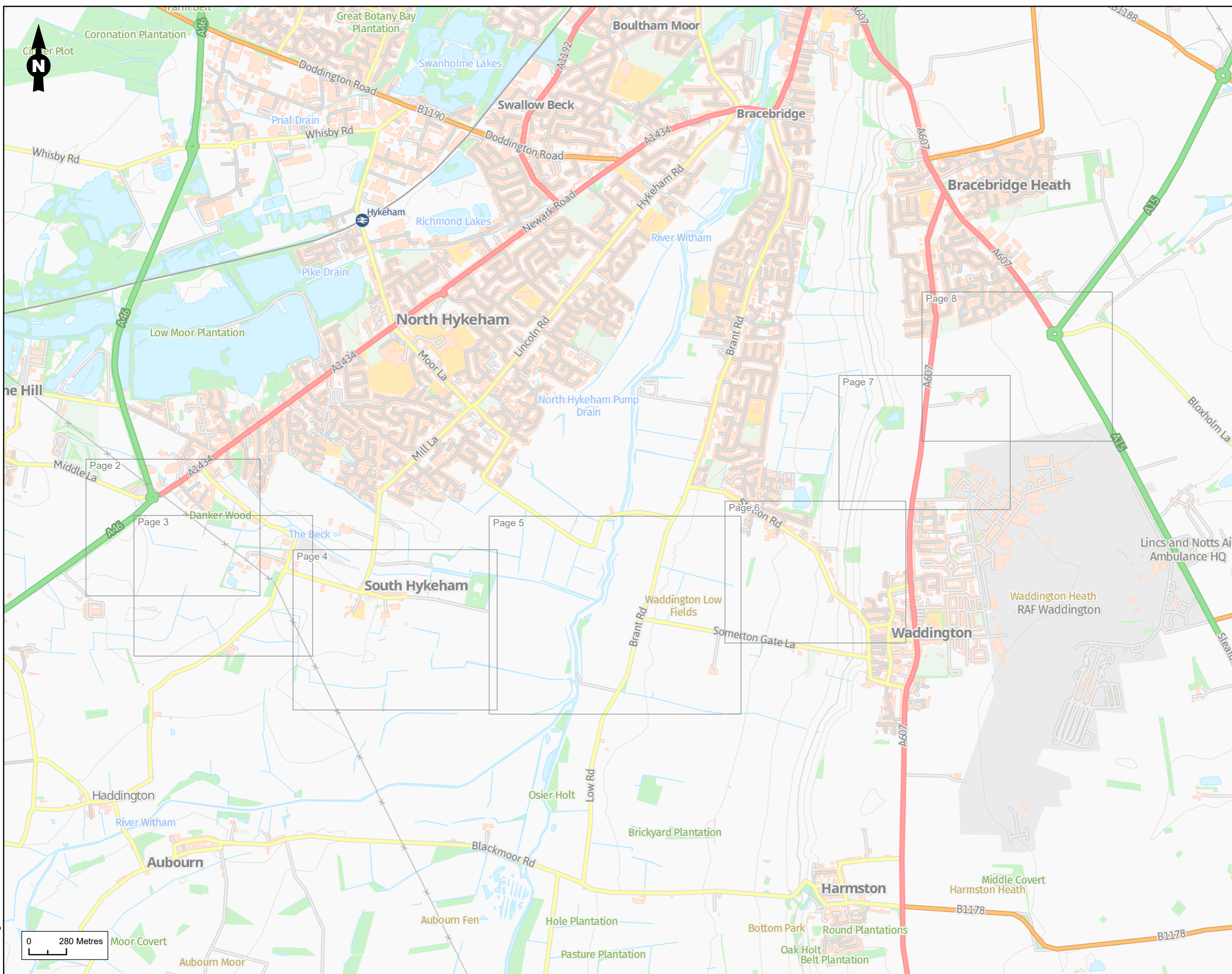


COPYRIGHT RAMBOLL UK LIMITED. ALL RIGHTS RESERVED. THIS DOCUMENT IS ISSUED FOR THE PARTY WHO COMMISSIONED IT AND FOR THE SPECIFIC PURPOSES CONNECTED WITH THE PROJECT ONLY. IT SHOULD NOT BE RELIED UPON BY ANY OTHER PARTY OR USED FOR ANY OTHER PURPOSE. RAMBOLL ACCEPTS NO RESPONSIBILITY OR LIABILITY WHICH MAY ARISE FROM RELIANCE OR USE OF THIS DOCUMENT OR THE DATA CONTAINED HEREIN BY ANY OTHER PARTY OR FOR ANY OTHER PURPOSE.

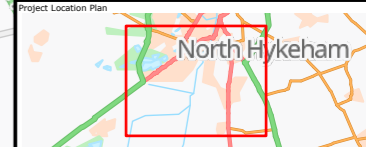
Notes  
 Page and page number



**Note:**  
 The locations of habitats and habitat features are indicative.  
**WORK IN PROGRESS**

Rev	Description	Drawn	Checked	Approved	Date
XX					

Project Name:  
**NORTH HYKEHAM RELIEF ROAD**



Project Client:  
**Lincolnshire COUNTY COUNCIL**  
*Working for a better future*

Project Contractor:  
**Balfour Beatty**  
 Project Designer:  
**RAMBOLL**  
[www.ramboll.co.uk](http://www.ramboll.co.uk)

Drawing Title: <b>Public Information Events 2 Phase 1 Habitat Survey</b>	
Project No: 1620013942	Scale (GA3): 1:26,000
Drawn: SP	Date: Mar 2023
Drawing No: NHR-TEP-GEN-HYKE-SK-ZH-00001	Rev: P01

TEP drawing number: C9455.001

COPYRIGHT RAMBOLL UK LIMITED. ALL RIGHTS RESERVED. THIS DOCUMENT IS ISSUED FOR THE PARTY WHO COMMISSIONED IT AND FOR THE SPECIFIC PURPOSES CONNECTED WITH THE PROJECT ONLY. IT SHOULD NOT BE RELIED UPON BY ANY OTHER PARTY OR USED FOR ANY OTHER PURPOSE. RAMBOLL ACCEPTS NO RESPONSIBILITY OR LIABILITY WHICH MAY ARISE FROM RELIANCE OR USE OF THIS DOCUMENT OR THE DATA CONTAINED HEREIN BY ANY OTHER PARTY OR FOR ANY OTHER PURPOSE.

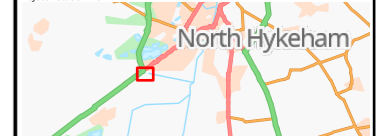


- Notes
- Scattered broad-leaved tree
  - Standing water
  - Running water
  - Species-poor intact hedge
  - + Species-poor hedge and trees
  - + Fence
  - Dry ditch
  - ▨ Dense/continuous scrub
  - ▨ Poor semi-improved grassland
  - ▨ Dry pond
  - ▨ Standing water
  - A Arable
  - A Amenity grassland
  - Hardstanding
  - Not surveyed

**Note:**  
The locations of habitats and habitat features are indicative.  
**WORK IN PROGRESS**

Rev	Description	Drawn	Checked	Approved	Date
XX	Suitable For ...				

Project Name:  
**NORTH HYKEHAM RELIEF ROAD**



Project Client:  
**Lincolnshire COUNTY COUNCIL**  
*Working for a better future*

Project Contractor:  
**Balfour Beatty**

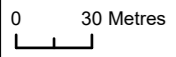
Project Designer:  
**RAMBOLL**  
www.ramboll.co.uk

Drawing Title:  
**Public Information Events 2  
Phase 1 Habitat Survey**

Project No: 1620013942	Scale (BA3): 1:3,000	Drawn: SP	Date: Mar 2023
Drawing No: NHRR-TEP-GEN-HYKE-SK-ZH-00002			Rev: P01



TEP drawing number: C9455.001



COPYRIGHT RAMBOLL UK LIMITED. ALL RIGHTS RESERVED. THIS DOCUMENT IS ISSUED FOR THE PARTY WHO COMMISSIONED IT AND FOR THE SPECIFIC PURPOSES CONNECTED WITH THE PROJECT ONLY. IT SHOULD NOT BE RELIED UPON BY ANY OTHER PARTY OR USED FOR ANY OTHER PURPOSE. RAMBOLL ACCEPTS NO RESPONSIBILITY OR LIABILITY WHICH MAY ARISE FROM RELIANCE OR USE OF THIS DOCUMENT OR THE DATA CONTAINED HEREIN BY ANY OTHER PARTY OR FOR ANY OTHER PURPOSE.

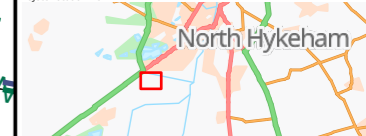
- Notes
- ✕ Scattered scrub
  - Scattered broad-leaved tree
  - Broad-leaved tree with low bat suitability
  - Broad-leaved tree with moderate bat suitability
  - Broad-leaved tree with high bat suitability
  - Standing water
  - Running water
  - Species-poor intact hedge
  - Native species-rich defunct hedge
  - Native species-rich defunct hedge and dry ditch
  - Native species-rich hedge and trees
  - Species-poor hedge and trees
  - Dry ditch
  - ▣ Dense/continuous scrub
  - ▣ Improved grassland
  - ▣ Poor semi-improved grassland
  - ▣ Tall ruderal
  - ▣ Arable
  - ▣ Hardstanding
  - ▣ Not surveyed

**Note:**  
The locations of habitats and habitat features are indicative.  
**WORK IN PROGRESS**

Rev	Description	Drawn	Checked	Approved	Date
XX					

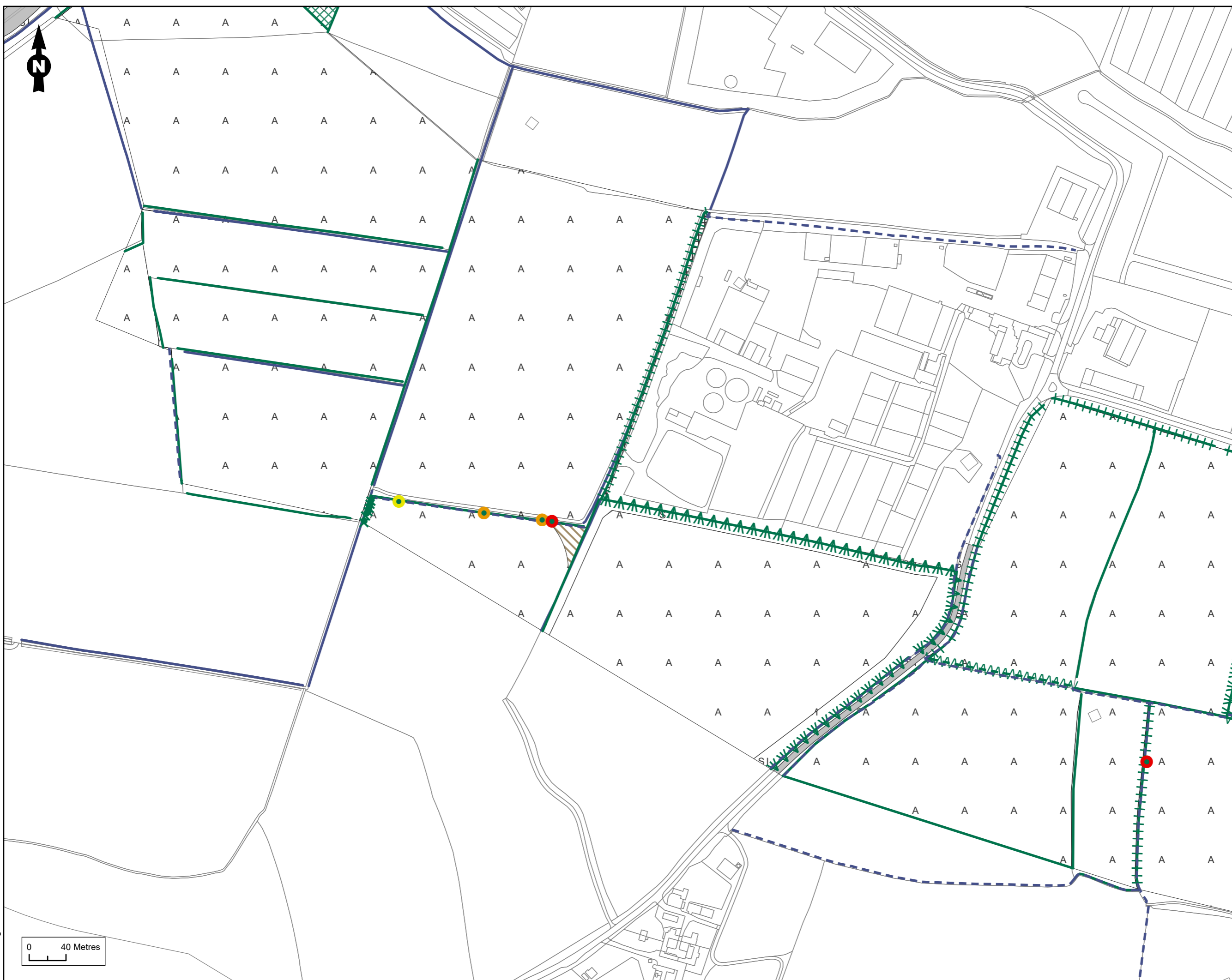
Suitability: Drawing Status: Suitable For ...

Project Name: NORTH HYKEHAM RELIEF ROAD



Drawing Title: Public Information Events 2 Phase 1 Habitat Survey

Project No:	Scale (GA3):	Drawn:	Date:
1620013942	1:3,800	SP	Mar 2023
Drawing No:	Rev:		
NHRR-TEP-GEN-HYKE-SK-ZH-00003	P01		



TEP drawing number: C9455.001

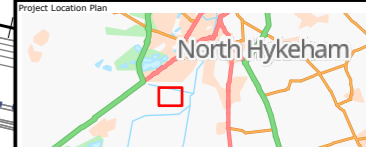
COPYRIGHT RAMBOLL UK LIMITED. ALL RIGHTS RESERVED. THIS DOCUMENT IS ISSUED FOR THE PARTY WHO COMMISSIONED IT AND FOR THE SPECIFIC PURPOSES CONNECTED WITH THE PROJECT ONLY. IT SHOULD NOT BE RELIED UPON BY ANY OTHER PARTY OR USED FOR ANY OTHER PURPOSE. RAMBOLL ACCEPTS NO RESPONSIBILITY OR LIABILITY WHICH MAY ARISE FROM RELIANCE OR USE OF THIS DOCUMENT OR THE DATA CONTAINED HEREIN BY ANY OTHER PARTY OR FOR ANY OTHER PURPOSE.

- Notes
- ✕ Scattered scrub
  - Broad-leaved tree with low bat suitability
  - Broad-leaved tree with moderate bat suitability
  - Broad-leaved tree with high bat suitability
  - Species-poor intact hedge
  - Native species-rich defunct hedge
  - Species-poor defunct hedge
  - Native species-rich hedge and trees
  - Species-poor hedge and trees
  - Fence
  - Dry ditch
  - ▨ Dense/continuous scrub
  - ▨ Improved grassland
  - ▨ Poor semi-improved grassland
  - ▨ Tall ruderal
  - ▨ Arable
  - ▨ Bare ground

**Note:**  
The locations of habitats and habitat features are indicative.  
**WORK IN PROGRESS**

P01				
Rev	Description	Drawn	Checked	Approved
XX	Suitable For ...			

Project Name:  
**NORTH HYKEHAM RELIEF ROAD**



Project Client:  
**Lincolnshire COUNTY COUNCIL**  
*Working for a better future*

Project Contractor:  
**Balfour Beatty**

Project Designer:  
**RAMBOLL**  
www.ramboll.co.uk

Drawing Title:  
**Public Information Events 2  
Phase 1 Habitat Survey**

Project No:	Scale (BA3):	Drawn:	Date:
1620013942	1:4,300	SP	Mar 2023
Drawing No:	Rev:		
NHRR-TEP-GEN-HYKE-SK-ZH-00004			P01



TEP drawing number: C9455.001

COPYRIGHT RAMBOLL UK LIMITED. ALL RIGHTS RESERVED. THIS DOCUMENT IS ISSUED FOR THE PARTY WHO COMMISSIONED IT AND FOR THE SPECIFIC PURPOSES CONNECTED WITH THE PROJECT ONLY. IT SHOULD NOT BE RELIED UPON BY ANY OTHER PARTY OR USED FOR ANY OTHER PURPOSE. RAMBOLL ACCEPTS NO RESPONSIBILITY OR LIABILITY WHICH MAY ARISE FROM RELIANCE OR USE OF THIS DOCUMENT OR THE DATA CONTAINED HEREIN BY ANY OTHER PARTY OR FOR ANY OTHER PURPOSE.

Notes

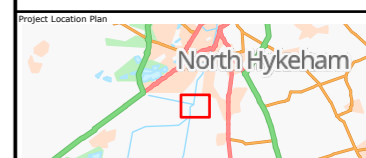
- ✕ Scattered scrub
- Scattered broad-leaved tree
- Broad-leaved tree with low bat suitability
- Broad-leaved tree with moderate bat suitability
- Broad-leaved tree with high bat suitability
- Standing water
- Line of trees
- Species-poor intact hedge
- Native species-rich defunct hedge
- Species-poor defunct hedge
- Species-poor hedge and trees
- Fence
- Dry ditch
- ▨ Plantation broad-leaved woodland
- ▨ Dense/continuous scrub
- ▨ Improved grassland
- ▨ Poor semi-improved grassland
- ▨ Tall ruderal
- ▨ Dry pond
- ▨ Running water
- ▨ Arable
- ▨ Hardstanding

**Note:**  
The locations of habitats and habitat features are indicative.  
**WORK IN PROGRESS**

Rev	Description	Drawn	Checked	Approved	Date
XX	Suitable For ...				

Suitability: Drawing Status:  
XX Suitable For ...

Project Name:  
**NORTH HYKEHAM RELIEF ROAD**



Project Client:  
**Lincolnshire County Council**  
*Working for a better future*

Project Contractor:  
**Balfour Beatty**

Project Designer:  
**RAMBOLL**  
www.ramboll.co.uk

Drawing Title:  
**Public Information Events 2  
Phase 1 Habitat Survey**

Project No:	Scale (BA3):	Drawn:	Date:
1620013942	1:5,300	SP	Mar 2023
Drawing No:	Rev:		
NHRR-TEP-GEN-HYKE-SK-ZH-00005	P01		



TEP drawing number: C9455.001

COPYRIGHT RAMBOLL UK LIMITED. ALL RIGHTS RESERVED. THIS DOCUMENT IS ISSUED FOR THE PARTY WHO COMMISSIONED IT AND FOR THE SPECIFIC PURPOSES CONNECTED WITH THE PROJECT ONLY. IT SHOULD NOT BE RELIED UPON BY ANY OTHER PARTY OR USED FOR ANY OTHER PURPOSE. RAMBOLL ACCEPTS NO RESPONSIBILITY OR LIABILITY WHICH MAY ARISE FROM RELIANCE OR USE OF THIS DOCUMENT OR THE DATA CONTAINED HEREIN BY ANY OTHER PARTY OR FOR ANY OTHER PURPOSE.

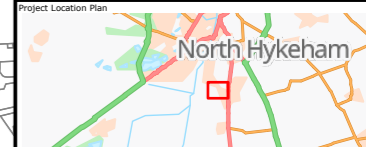
Notes

- ✕ Scattered scrub
- Scattered broad-leaved tree
- Broad-leaved tree with low bat suitability
- Broad-leaved tree with moderate bat suitability
- Broad-leaved tree with high bat suitability
- Line of trees
- Species-poor intact hedge
- Species-poor defunct hedge
- + Species-poor hedge and trees
- Fence
- Dry ditch
- Semi-natural broad-leaved woodland
- Dense/continuous scrub
- Modified neutral grassland
- Species-poor modified neutral grassland
- Improved grassland
- Poor semi-improved grassland
- Tall ruderal
- Arable
- Amenity grassland
- Dense/continuous ephemeral/short perennial
- Introduced shrub
- Building
- Private garden
- Hardstanding
- Not surveyed

**Note:**  
The locations of habitats and habitat features are indicative.  
**WORK IN PROGRESS**

Rev	Description	Drawn	Checked	Approved	Date
XX					

Project Name: NORTH HYKEHAM RELIEF ROAD



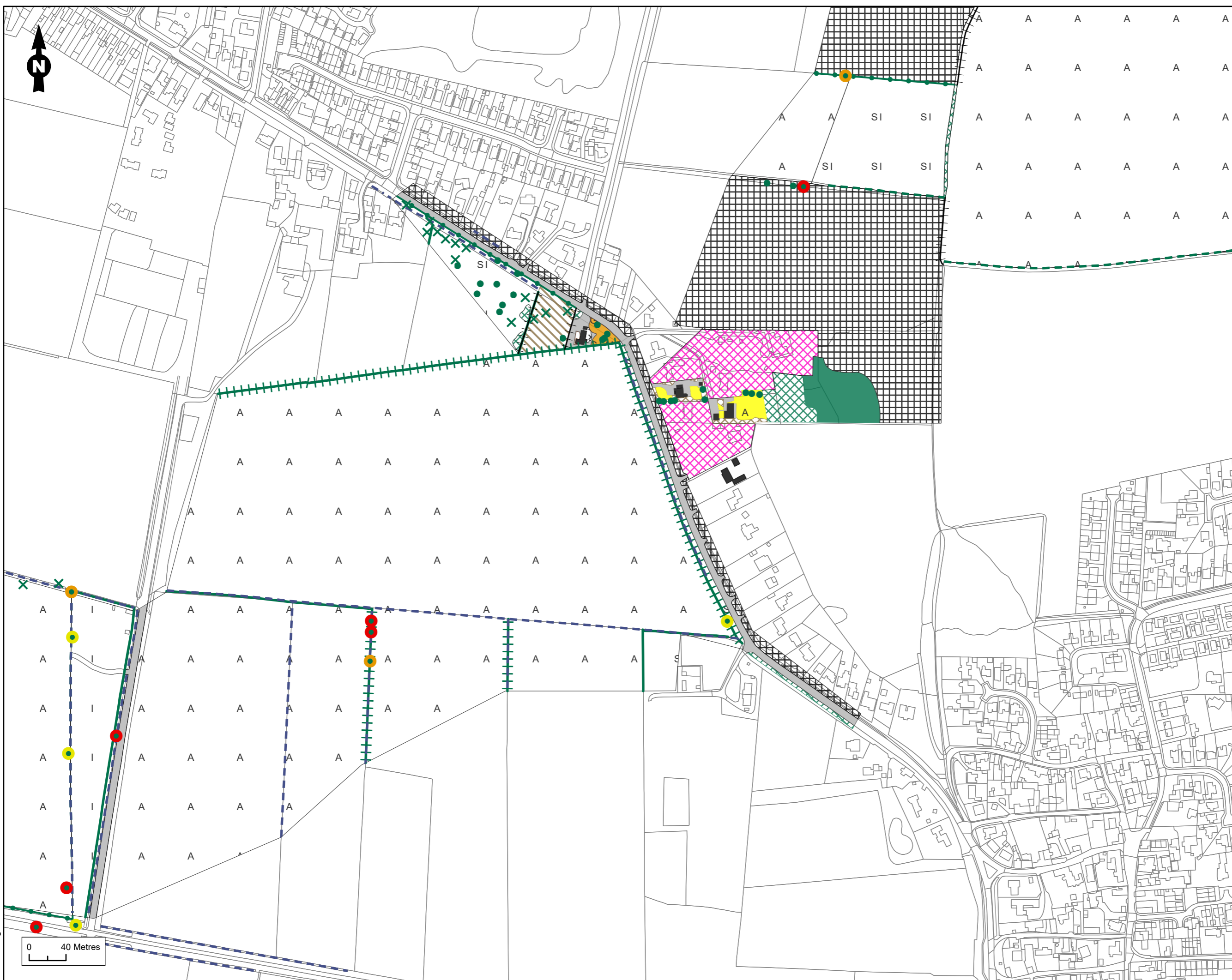
Project Client: Lincolnshire County Council  
*Working for a better future*

Project Contractor: Balfour Beatty

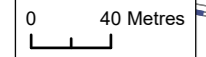
Project Designer: RAMBOLL  
www.ramboll.co.uk

Drawing Title: Public Information Events 2 Phase 1 Habitat Survey

Project No:	Scale (BA3):	Drawn:	Date:
1620013942	1:3,800	SP	Mar 2023
Drawing No:	Rev:		
NHRR-TEP-GEN-HYKE-SK-ZH-00006			P01



TEP drawing number: C9455.001



COPYRIGHT RAMBOLL UK LIMITED. ALL RIGHTS RESERVED. THIS DOCUMENT IS ISSUED FOR THE PARTY WHO COMMISSIONED IT AND FOR THE SPECIFIC PURPOSES CONNECTED WITH THE PROJECT ONLY. IT SHOULD NOT BE RELIED UPON BY ANY OTHER PARTY OR USED FOR ANY OTHER PURPOSE. RAMBOLL ACCEPTS NO RESPONSIBILITY OR LIABILITY WHICH MAY ARISE FROM RELIANCE OR USE OF THIS DOCUMENT OR THE DATA CONTAINED HEREIN BY ANY OTHER PARTY OR FOR ANY OTHER PURPOSE.

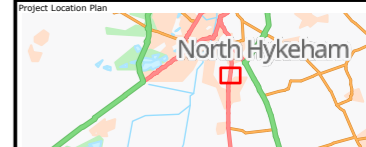


- Notes
- Scattered broad-leaved tree
  - Line of trees
  - Native species-rich intact hedge
  - Species-poor intact hedge
  - Species-poor defunct hedge
  - + Fence
  - ▨ Plantation mixed woodland
  - ▨ Species-poor modified neutral grassland
  - ▨ Poor semi-improved grassland
  - ▨ Tall ruderal
  - A Arable
  - Building
  - ▨ Private garden
  - Hardstanding
  - ▨ Not surveyed

**Note:**  
The locations of habitats and habitat features are indicative.  
**WORK IN PROGRESS**

Rev	Description	Drawn	Checked	Approved	Date
XX	Suitable For ...				

Project Name:  
**NORTH HYKEHAM RELIEF ROAD**



Project Client:  
**Lincolnshire**  
COUNTY COUNCIL  
*Working for a better future*

Project Contractor:  
**Balfour Beatty**  
Project Designer:  
**RAMBOLL**  
www.ramboll.co.uk

Drawing Title:  
**Public Information Events 2  
Phase 1 Habitat Survey**

Project No:	Scale (GA3):	Drawn:	Date:
1620013942	1:3,600	SP	Mar 2023
Drawing No:	Rev:		
NHR-TEP-GEN-HYKE-SK-ZH-00007	P01		

TEP drawing number: C9455.001

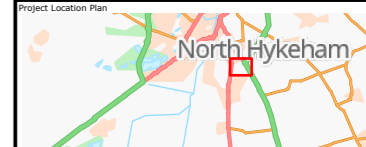
COPYRIGHT RAMBOLL UK LIMITED. ALL RIGHTS RESERVED. THIS DOCUMENT IS ISSUED FOR THE PARTY WHO COMMISSIONED IT AND FOR THE SPECIFIC PURPOSES CONNECTED WITH THE PROJECT ONLY. IT SHOULD NOT BE RELIED UPON BY ANY OTHER PARTY OR USED FOR ANY OTHER PURPOSE. RAMBOLL ACCEPTS NO RESPONSIBILITY OR LIABILITY WHICH MAY ARISE FROM RELIANCE OR USE OF THIS DOCUMENT OR THE DATA CONTAINED HEREIN BY ANY OTHER PARTY OR FOR ANY OTHER PURPOSE.

- Notes
- Scattered broad-leaved tree
  - ✦ Native species-rich intact hedge
  - Species-poor intact hedge
  - - Species-poor defunct hedge
  - + Fence
  - ▨ Plantation mixed woodland
  - ▤ Species-poor modified neutral grassland
  - ▥ Poor semi-improved grassland
  - ▧ Tall ruderal
  - ▩ Arable
  - Building
  - ▩ Private garden
  - Hardstanding
  - ▩ Not surveyed

**Note:**  
The locations of habitats and habitat features are indicative.  
**WORK IN PROGRESS**

Rev	Description	Drawn	Checked	Approved	Date
XX	Suitable For ...				

Project Name:  
**NORTH HYKEHAM RELIEF ROAD**



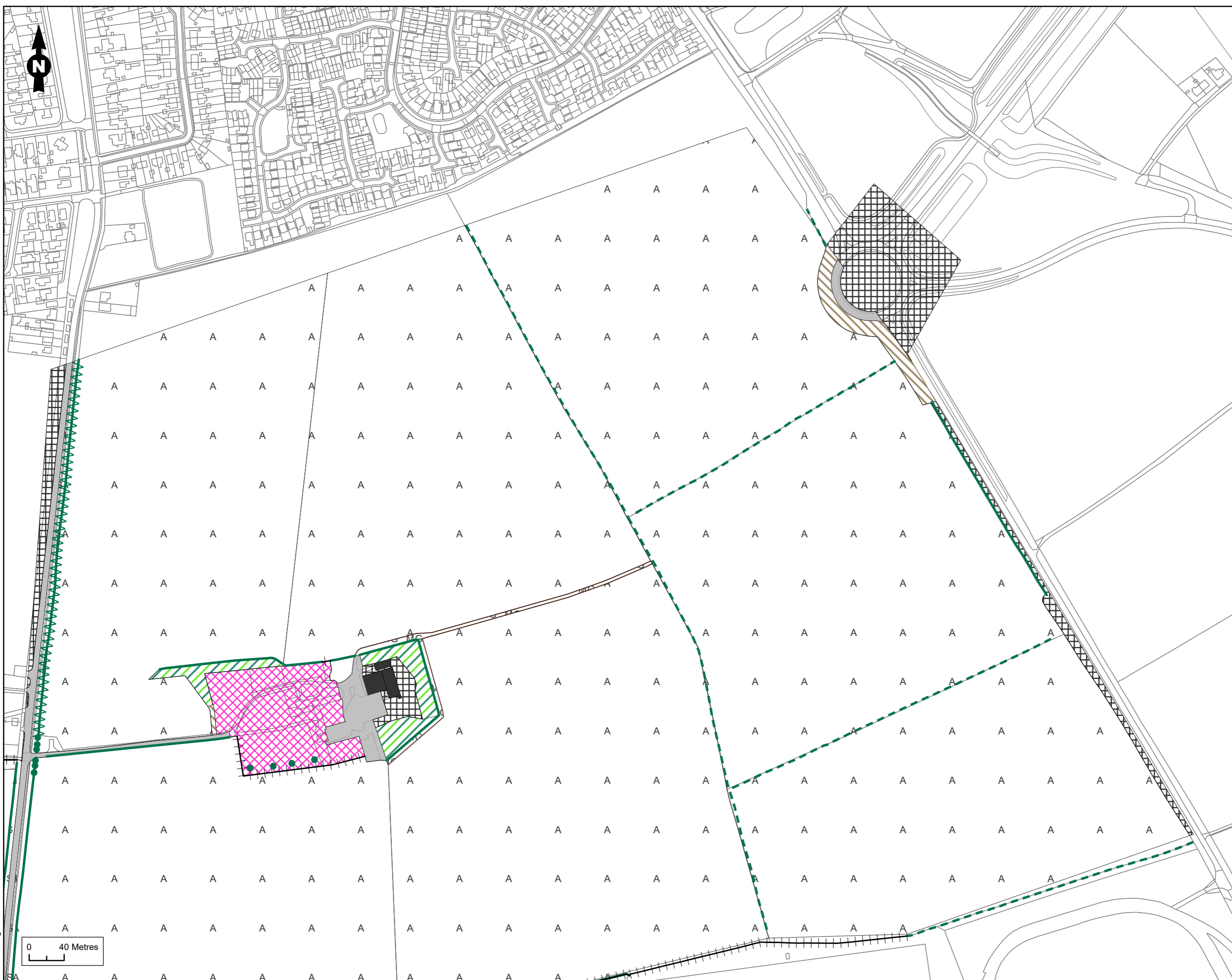
Project Client:  
**Lincolnshire COUNTY COUNCIL**  
*Working for a better future*

Project Contractor:  
**Balfour Beatty**

Project Designer:  
**RAMBOLL**  
www.ramboll.co.uk

Drawing Title:  
**Public Information Events 2  
Phase 1 Habitat Survey**

Project No:	Scale (BA3):	Drawn:	Date:
1620013942	1:4,000	SP	Mar 2023
Drawing No:	Rev:		
NHRR-TEP-GEN-HYKE-SK-ZH-00008	P01		



TEP drawing number: C9455.001