

Parish: Skellingthorpe
Title: Land at Kelvindale
Reference number: CA/7/1/250

HIGHWAYS ACT 1980, SECTION 31 (6) – DEPOSITED MAPS, HIGHWAYS STATEMENT AND HIGHWAYS DECLARATIONS

Date of deposit of map and highways statement 20.08.2007

Depositor's name and address Mr S Mayo, 32 Holt Lea Avenue, Lincoln, LN6 7XA

Dates of deposit of highways declarations and names and addresses of depositors (1) 31.05.2017: Mr S Mayo, Kelvindale Farm, Old Wood, Skellingthorpe, Lincoln, LN6 5UA

Date deposit expires: 30.05.2037

GEOGRAPHIC LOCATION

Grid Reference: SK914 716

Address and postcode of buildings on the deposited land Kelvindale, Old Wood, Skellingthorpe, Lincoln, LN6 5UA

District North Kesteven

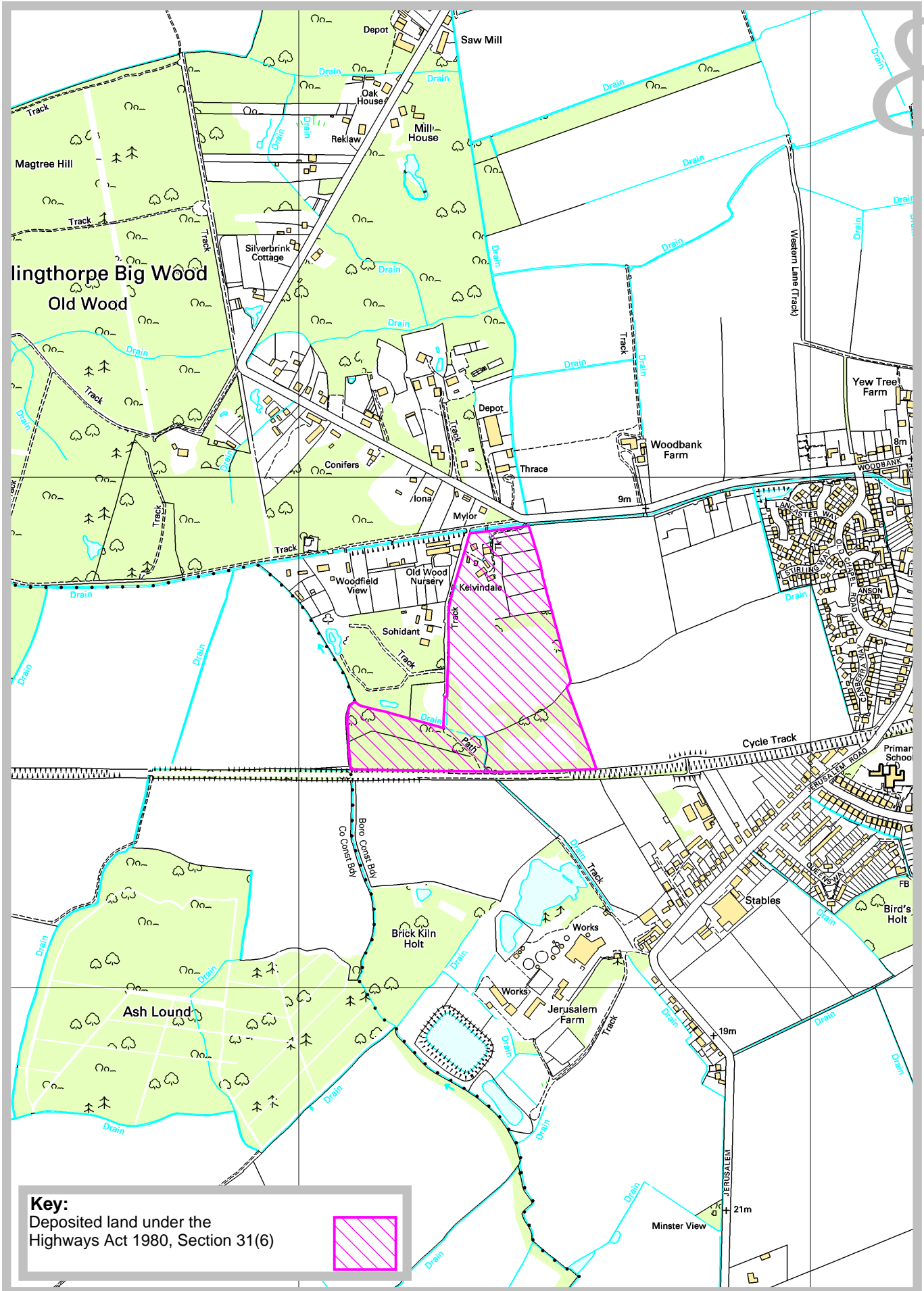

Nearest city or town Lincoln

ENQUIRIES ABOUT THE REGISTER OR DEPOSITS


Enquiries concerning the register or the deposits lodged with the County Council should be made to the Definitive Map Officer at Lincolnshire County Council's Countryside Services Section by email to countryside_access@lincolnshire.gov.uk or by telephone on 01522 782070.

INFORMATION ABOUT THE REGISTER OF DEPOSITS

The County Council is required by law to keep and maintain a register of highways statements and highways declarations deposited under section 31 (6) of the Highways Act 1980 and landowner statements deposited under section 15A (1) of the Commons Act 2006. The register is available for public inspection on its website and in a paper copy format, together with copies of the deposited documents. Details, including names, addresses and the location of land relating to an application, which may be considered to be personal information, will therefore be in the public domain. This requirement overrides any entitlement a depositor and landowner may otherwise have under the Data Protection Act 1998 to prevent the publication of such information.



Key:
 Deposited land under the
 Highways Act 1980, Section 31(6)




Countryside Services
 RA Wills, Executive Director for Environment &
 Economy, County Offices, Newland, Lincoln,
 LN1 1YL.

Land at Kelvindale

Ref: CA/7/1/250
 Grid Ref: SK914 716
 Scale: approx. 1:10,000

DEPOSIT OF STATEMENT AND MAP

SECTION 31(6) OF THE HIGHWAYS ACT 1980 (as amended by the Countryside and Rights of Way Act 2000)


To: Lincolnshire County Council
Highways and Traffic
Greater Lincoln and Gainsborough division
4th floor, City Hall
Lincoln
LN1 1DN

1. I am and have been since 15th September 1992 the owner within the meaning of the above section of land known as Kelvindale, more particularly delineated on the map accompanying this statement and thereon edged in red.
2. The aforementioned land lies in the parishes/communities of Old Wood and Skellingthorpe.
3. The ways coloured green on the said map have been dedicated as Restricted Byways.
4. No other ways over the land have been dedicated as highways.
5. The deposit shall comprise this statement and accompany a map.

Signed (landowner)

Name (of landowner)

Address (of landowner)



Date

20th August 2007

SIM (Survey Information on Microfilm)
ORDNANCE SURVEY

Scale 1:2500

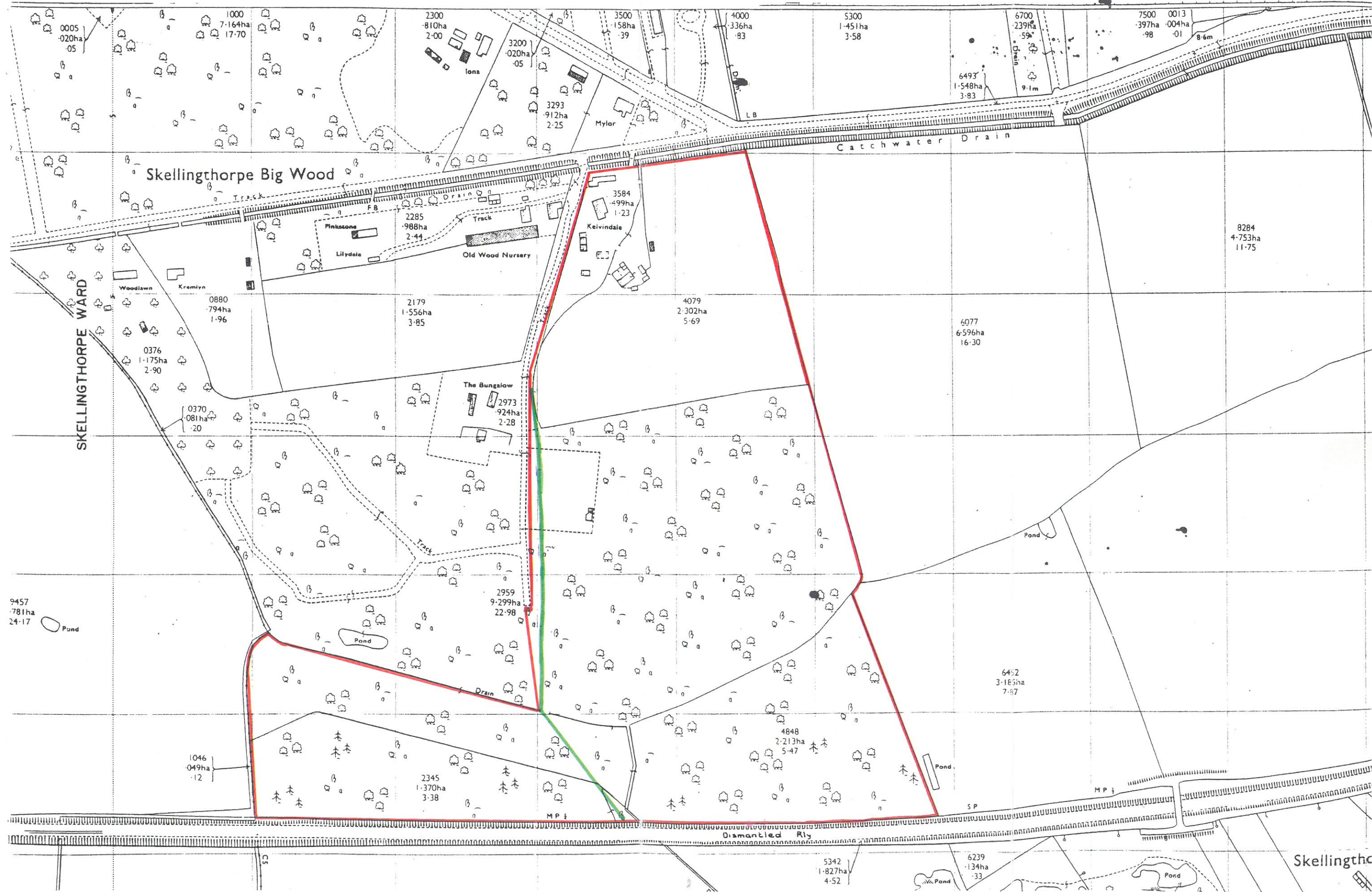
HEIGHTS IN METRES



Copy of revised field s
Levelled 11

LINCOLNSHIRE COUNTY

HEIGHTS IN METRES
NORTH KESTEVEN DISTRICT



10. 'Appropriate authority' means (a) in relation to a map or statement deposited or declaration lodged under section 31(6) of that Act, an appropriate council (as defined in section 31(7) of the Highways Act 1980); and (b) in relation to a statement and map deposited under section 15A(1) of the 2006 Act, a commons registration authority (defined in section 4 of the Commons Act 2006 and section 2 of the Commons Registration Act 1965). In practice, the appropriate council and commons registration authority will usually be the same body.

PART A: Information relating to the applicant and land to which the application relates
(all applicants must complete this Part)

1. Name of appropriate authority to which the application is addressed:

LINCOLNSHIRE COUNTY COUNCIL

2. Name and full address (including postcode) of applicant:

STEPHEN MAYO
KELVINDALE FARM, OLD WOOD, SKELLINGTHORPE,
LINCOLN. LN6 5UA.

3. Status of applicant (tick relevant box or boxes):

I am

(a) the owner of the land(s) described in paragraph 4.

(b) making this application and the statements/declarations it contains on behalf of [insert name of owner] who is the owner of the land(s) described in paragraph 4 and in my capacity as [insert details].

4. Insert description of the land(s) to which the application relates (including full address and postcode):

PART OF KELVINDALE FARM, PARTICULARLY A FARM ACCESS TRACK APPROX 150 METRES SOUTH OF THE BOWTHAM CATCHWATER DRAIN, THEN CONTINUING SOUTH FOR APPROX 240 METRES SIGNED AS AN HISTORIC PERMISSIVE ROUTE.

5. Ordnance Survey six-figure grid reference(s) of a point within the area of land(s) to which the application relates (if known):

6. This deposit comprises the following statement(s) and/or declarations (*delete Parts B, C, or D where not applicable*):

PART B: Statement under section 31(6) of the Highways Act 1980

[I am/[insert name of owner] is] the owner of the land described in paragraph 4 of Part A of this form and shown [insert colouring] on the map accompanying this statement.

(delete wording in square brackets as appropriate and/or insert information as required)

[Ways shown [insert colouring] on the accompanying map are byways open to all traffic.]

[Ways shown [insert colouring] on the accompanying map are restricted byways.]

[Ways shown [insert colouring] on the accompanying map are public bridleways.]

[Ways shown [insert colouring] on the accompanying map are public footpaths.]

No [other] ways over the land shown [insert colouring] on the accompanying map have been dedicated as highways.

(delete wording in square brackets as appropriate and/or insert information as required)

PART C: Declaration under section 31(6) of the Highways Act 1980

1. [I am/[insert name of owner] is] the owner of the land described in paragraph 4 of Part A of this form and shown [insert colouring] on the map [accompanying this declaration/lodged with [insert name] Council on [insert day, month, year]].

(delete wording in square brackets as appropriate and/or insert information as required)

2. On the [insert day] day of [insert month, year] [I/my/[insert name of owner's] predecessor in title [insert name]] deposited with [insert name] Council, being the appropriate council, a statement accompanied by a map showing [my/[insert name of owner's]] property [insert colouring] which stated that:

[the ways shown [insert colouring] on that map [and on the map accompanying this declaration] had been dedicated as byways open to all traffic]

[the ways shown [insert colouring] on that map [and on the map accompanying this declaration] had been dedicated as restricted byways]

[the ways shown [insert colouring] on that map [and on the map accompanying this declaration] had been dedicated as bridleways]

[the ways shown [insert colouring] on that map [and on the map accompanying this declaration] had been dedicated as footpaths]

[no [other] ways had been dedicated as highways over [my/[insert name of owner's]] property]. *(delete wording in square brackets as appropriate and/or insert information as required)*

[3. On the [insert day] day of [insert month, year] [I/my/[insert name of owner's] predecessor in title [insert name]] deposited with [insert name] Council, being the appropriate council, a declaration dated [insert day, month, year], stating that no additional ways [other than those marked in the appropriate colour on the map accompanying that declaration] had been dedicated as [byways open to all traffic] [restricted byways] [bridleways] [footpaths] since the deposit of the statement referred to in paragraph 2 above.]

(delete if not applicable and delete wording in square brackets as appropriate and/or insert information as required)

4. No additional ways have been dedicated over the land [insert colouring] on the map [accompanying this declaration/referenced in paragraph 1 above] since the statement dated [insert day, month, year] referred to in paragraph 2 above [since the date of the declaration referred to in paragraph 3 above] [other than those [byways open to all traffic] [restricted byways] [bridleways] [footpaths] marked in the appropriate colour on the map accompanying this declaration] and at the present time [I/[insert name of owner]] [have/has] no intention of dedicating any more public rights of way over [my/the] property.

(delete wording in square brackets as appropriate and/or insert information as required)

PART D: Statement under section 15A(1) of the Commons Act 2006

[I am/[insert name of owner] is] the owner of the land described in paragraph 4 of Part A of this form and shown [insert colouring] on the map [accompanying this statement/deposited with [insert name] Council on [insert day, month, year]].

[I/[insert name of owner]] [wish/wishes] to bring to an end any period during which persons may have indulged as of right in lawful sports and pastimes on the whole or any part of the land shown [insert colouring] on the [accompanying map/map referenced above].

(delete wording in square brackets as appropriate and/or insert information as required)

Part C

1. I am Stephen Mayo the owner of the land described in paragraph 4 of part A of this form and shown edged in pink on the map accompanying this declaration.
2. On the 20th August 2007 I Stephen Mayo deposited with Lincolnshire County Council being the appropriate council, a statement accompanied by a map showing my property edged in red which stated that the ways shown green on that map and on the map accompanying this declaration had been dedicated as restricted byways.
3. --
4. No additional ways have been dedicated over the land edged pink on the map accompanying this declaration since the statement dated 20th August 2007 referred to in paragraph 2 above other than the restricted byway marked in green on the map accompanying this declaration and at the present time I Stephen Mayo have no intention of dedicating any more public rights of way over my property.

PART E: Additional information relevant to the application
(insert any additional information relevant to the application)

THIS STATEMENT IS TO CONTINUE A PREVIOUS
DEPOSIT LODGED WITH LINCOLNSHIRE COUNTY
COUNCIL ON THE 20th OF AUGUST 2007

PART F: Statement of Truth
(all applicants must complete this Part)

WARNING: If you dishonestly enter information or make a statement that you know is, or might be, untrue or misleading, and intend by doing so to make a gain for yourself or another person, or to cause loss or the risk of loss to another person, you may commit the offence of fraud under section 1 of the Fraud Act 2006, the maximum penalty for which is 10 years' imprisonment or an unlimited fine, or both.

I BELIEVE THAT THE FACTS AND MATTERS CONTAINED IN THIS FORM ARE TRUE

Signature (of the person making the statement of truth):

Print full name: STEPHEN MAYO

Date: 31ST MAY 2017

You should keep a copy of the completed form

Data Protection Act 1998 - Fair Processing Notice

The purpose of this Fair Processing Notice is to inform you of the use that will be made of your personal data, as required by the Data Protection Act 1998.

The appropriate authority (see explanation of definition in above guidance notes) in England is the data controller in respect of any personal data that you provide when you complete this form.

The information that you provide will be used by the appropriate authority in its duties to process applications to deposit statements, maps and declarations under section 31(6) the Highways Act 1980 and statements under section 15A(1) of the Commons Act 2006. The information you provide will also be used by the appropriate authority in its duty to update the registers in which details of such deposits are recorded under the Dedicated Highways (Registers under Section 31A of the Highways Act 1980) (England) Regulations 2007 and the Commons (Registration of Town or Village Greens) and Dedicated Highways (Landowner Statements and Declarations) (England) Regulations 2013.

The appropriate authority is required by the legislation above to maintain a register which holds information provided in this form, which can be inspected online or in person by members of the public on request. It may also be required to release information, including personal data and commercial information, on request under the Environmental Information Regulations 2004 or the Freedom of Information Act 2000. However, the appropriate authority will not permit any unwarranted breach of confidentiality nor will they act in contravention of their obligations under the Data Protection Act 1998.

SIM (Survey Information on Microfilm)
ORDNANCE SURVEY

Scale 1:2500

HEIGHTS IN METRES



PLAN

LINCOLNSHIRE COUNTY

HEIGHTS IN METRES
NORTH KESTEVEN DISTRICT

Copy of revised field sheet made on
Levelled 1967

