

Parish: Thurby
Title: Land at Lawrance Park
Reference number: CA/7/1/238

HIGHWAYS ACT 1980, SECTION 31 (6) – DEPOSITED MAPS, HIGHWAYS STATEMENT AND HIGHWAYS DECLARATIONS

Date of deposit of map and highways statement 26.04.2006

Depositor's name and address Mr R Rose (Chairman) 37 Swallow Hill, Thurlby, Bourne & Mr A Thomas (Vice Chairman) 36 High Street, Thurlby, Bourne on behalf of Thurlby Parish Council

Dates of deposit of highways declarations and names and addresses of depositors (1) 19.04.2016: Mr B Sadler (Chairperson of Thurlby Parish Council), 34 Chapel Lane, Thurlby, Bourne, PE10 0EW

Date deposit expires: 18.04.2036

GEOGRAPHIC LOCATION

Grid Reference: TF 095 171

Address and postcode of buildings on the deposited land

District South Kesteven

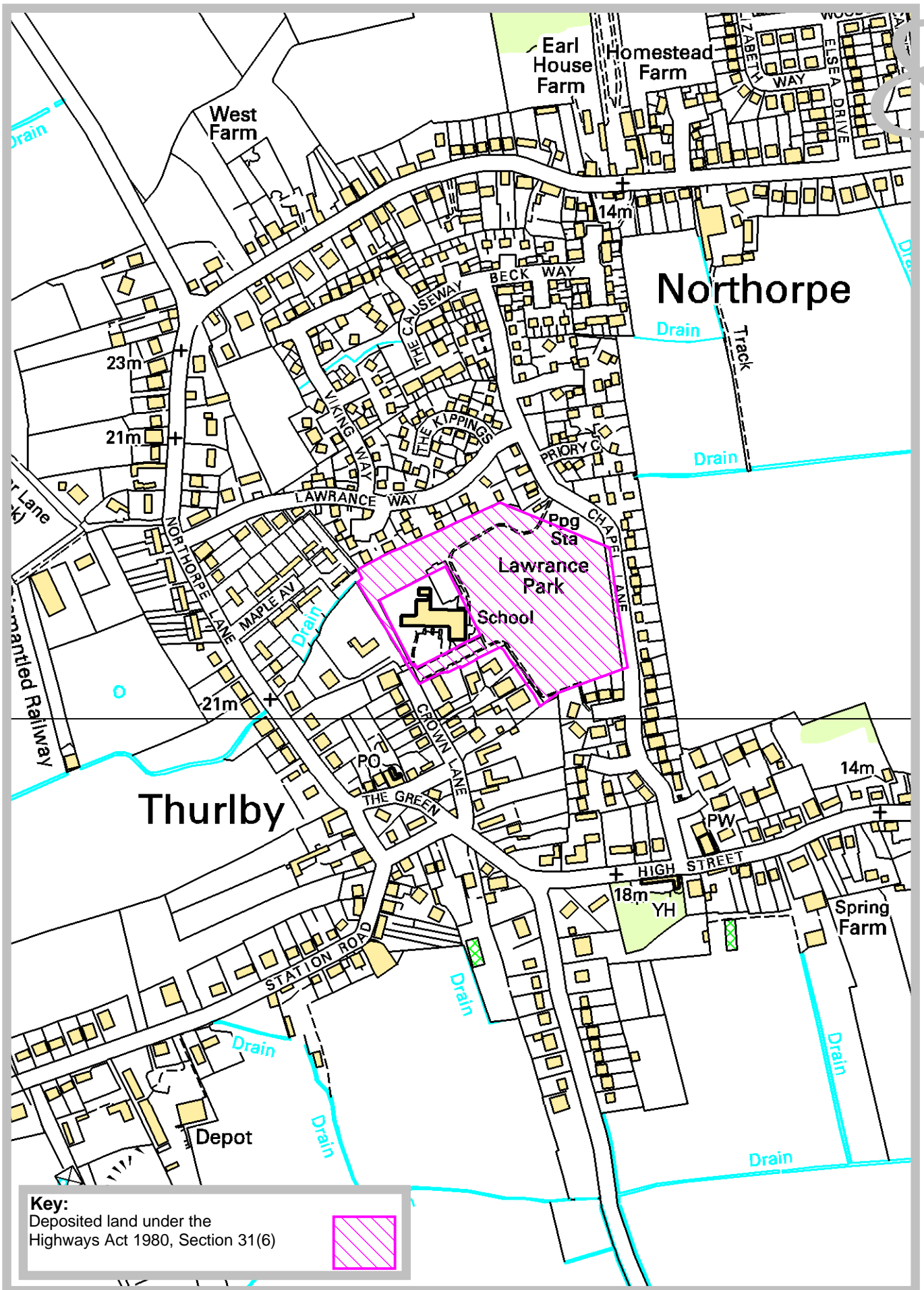
Nearest city or town Bourne

ENQUIRIES ABOUT THE REGISTER OR DEPOSITS


Enquiries concerning the register or the deposits lodged with the County Council should be made to the Definitive Map Officer at Lincolnshire County Council's Public Rights of Way & Countryside Access Section by email to countryside_access@lincolnshire.gov.uk or by telephone on 01522 782070.

INFORMATION ABOUT THE REGISTER OF DEPOSITS

The County Council is required by law to keep and maintain a register of highways statements and highways declarations deposited under section 31 (6) of the Highways Act 1980 and landowner statements deposited under section 15A (1) of the Commons Act 2006 available for public inspection on its website and in a paper copy format, together with copies of the deposited documents. Details, including names, addresses and the location of land relating to an application, which may be considered to be personal information, will therefore be in the public domain. This requirement overrides any entitlement a depositor and landowner may otherwise have under the Data Protection Act 1998 to prevent the publication of such information.



Key:
 Deposited land under the
 Highways Act 1980, Section 31(6)



Lincolnshire
 COUNTY COUNCIL

Public Rights of Way & Countryside Access
 RA Wills, Executive Director for Environment &
 Economy, County Offices, Newland, Lincoln,
 LN1 1YL.

Land at Lawrance Park

Ref:CA/7/1/238
 Grid Ref: TF095 171
 Scale: approx. 1:5000

NB This plan only shows the extent of the land covered by the deposit. Reproduced from Ordnance Survey with the permission of the Controller of HMSO © Crown Copyright. Licence number 100025370.

DEPOSIT OF STATEMENT AND MAP
SECTION 31(6) OF THE HIGHWAYS ACT 1980

(as amended by the Countryside and Rights of Way Act 2000)

To: LINCOLNSHIRE COUNTY COUNCIL

Thurlby Parish Council have been since the fifteenth day of May one thousand nine hundred and seventy-two the owner within the meaning of the above section of the land known as Lawrance Park more particularly delineated on the map accompanying this statement and thereon edged red.

The aforementioned land lies in the Parish of Thurlby.


The ways coloured blue on the said map have been dedicated as footpaths.

The deposit shall comprise this statement and accompanying map.

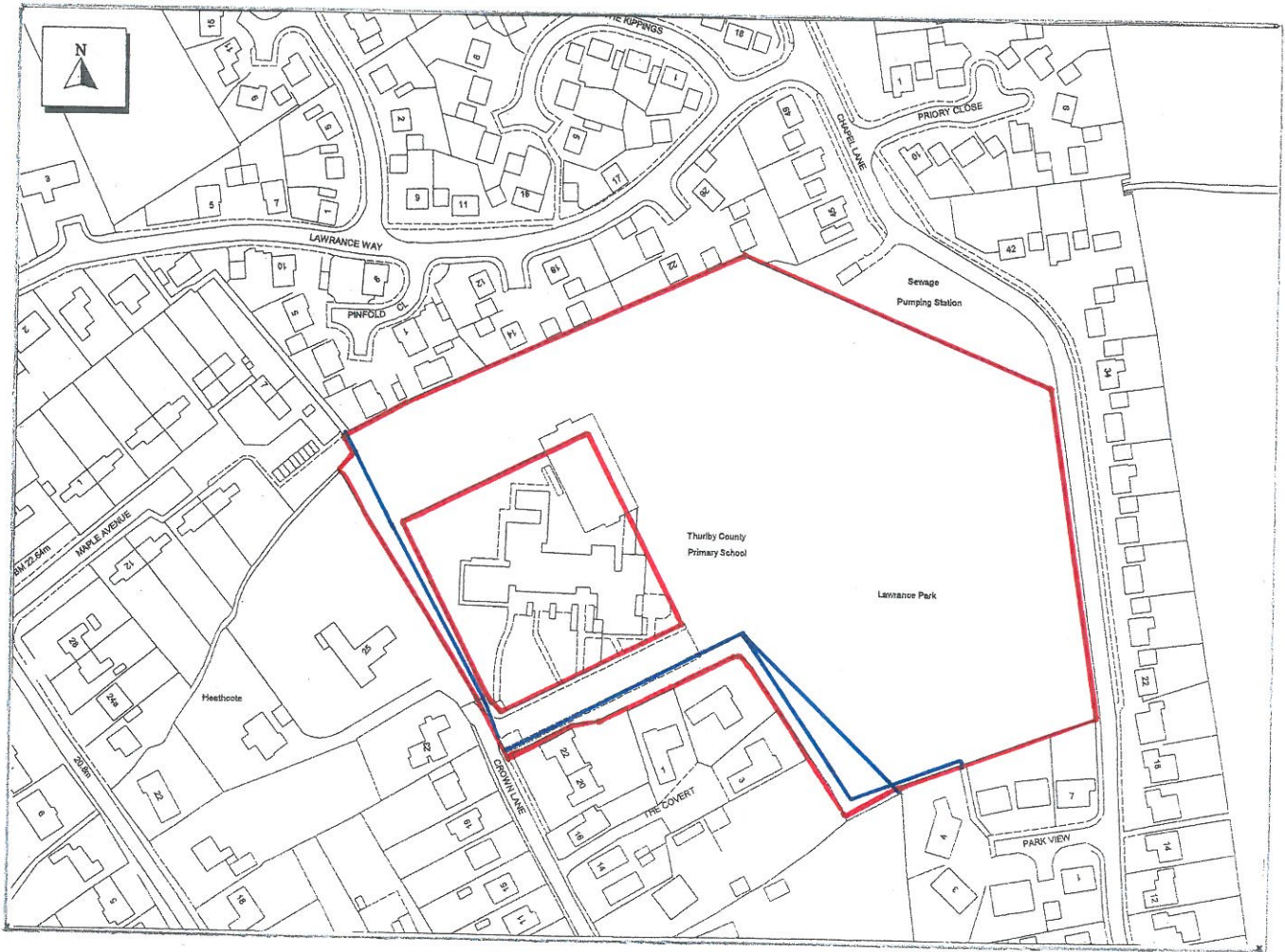
This deposition is signed on behalf of Thurlby Parish Council by Robert Peter Rose (Chairman) of 37 Swallow Hill, Thurlby, Bourne and Alan Mark Thomas (Vice Chairman) of 36 High Street, Thurlby, Bourne.

Signed by Robert Peter Rose)

Signed by Alan Mark Thomas)



12 April 2006



WAYS DEDICATED AS FOOTPATHS

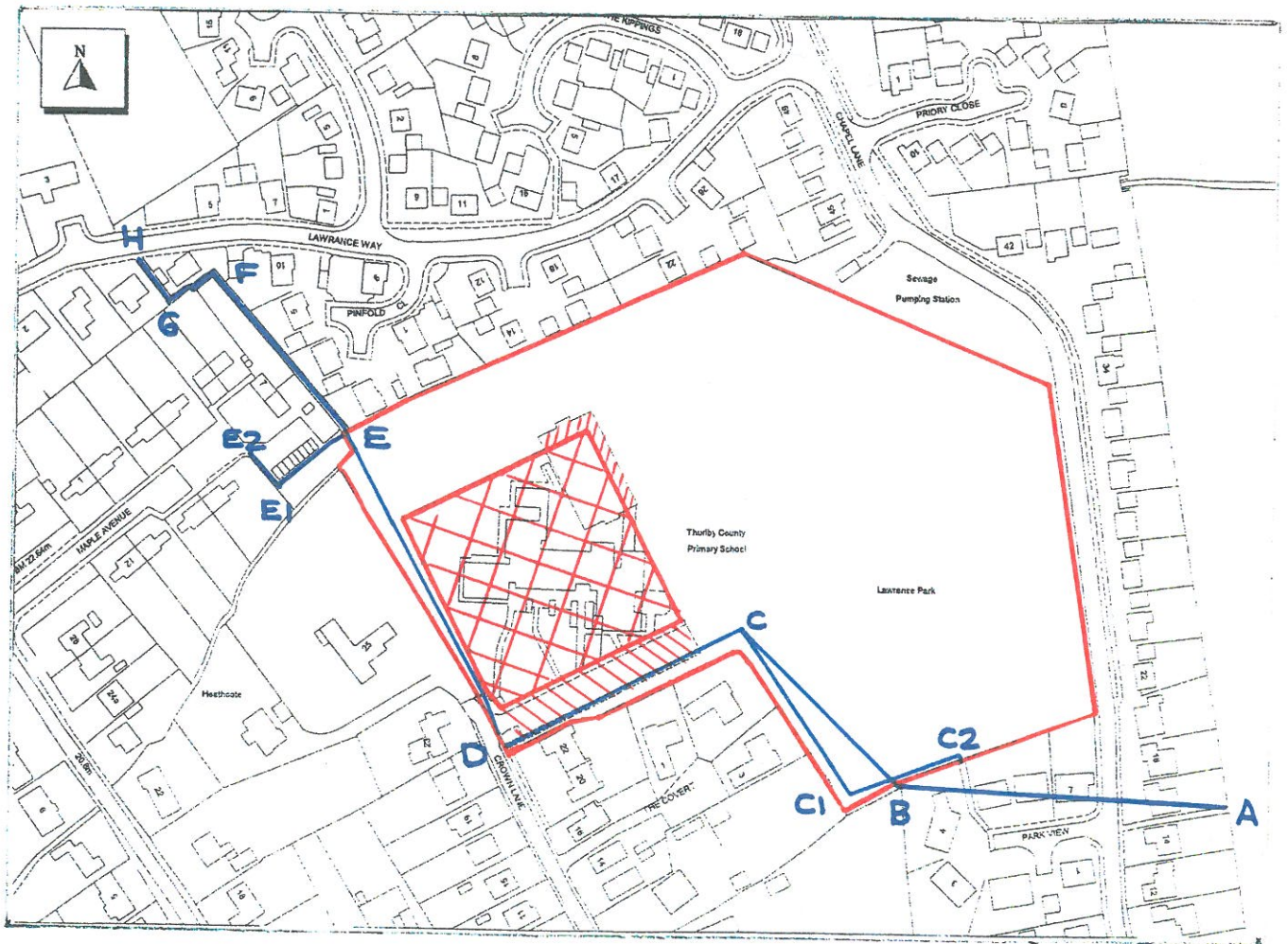


LAWRANCE PARK



LAWRANCE PARK
CROWN LANE THURLBY
BOURNE LINCOLNSHIRE

HIGHWAYS ACT 1980 SECTION 31(6)
DEFINITION OF EXISTING PUBLIC RIGHTS OF WAY AND
PREVENTION OF FURTHER PUBLIC RIGHTS OF WAY
BEING CLAIMED BY PRESUMED DEDICATION



WAYS DEDICATED AS FOOTPATHS



LAWRENCE PARK



LAWRENCE PARK
CROWN LANE THURLBY
BOURNE LINCOLNSHIRE

HIGHWAYS ACT 1980 SECTION 31(6)
DEFINITION OF EXISTING PUBLIC RIGHTS OF WAY AND
PREVENTION OF FURTHER PUBLIC RIGHTS OF WAY
BEING CLAIMED BY PRESUMED DEDICATION

Application Form for deposits under section 31(6) of the Highways Act 1980

PART A: Information relating to the applicant and land to which the application relates

1. Name of appropriate authority:

Lincolnshire County Council

2. Name and full address of applicant:

Councillor Barry T Sadler
34 Chapel Lane
Thurlby
Bourne
PE10 0EW

3. Status of applicant:

I am making this application and the declaration it contains on behalf of Thurlby Parish Council who is the owner of the land described in paragraph 4 and in my capacity as Chairperson of Thurlby Parish Council.

4. Insert description of the land to which the application relates:

Lawrance Park
Crown Lane
Thurlby
Bourne
PE10 0EZ

5. Ordnance Survey six-figure grid reference(s) of a point within the area of land to which the application relates:

TF096171

6. This deposit comprises the following declaration:

Part C

PART C: Declaration under section 31(6) of the Highways Act 1980

1. Thurlby Parish Council is the owner of the land described in paragraph 4 of Part A of this form and shown edged red on the map accompanying this declaration and on the map lodged with Lincolnshire County Council on 26th day of April 2006.

2. On the 26th day of April 2006 Thurlby Parish Council deposited with Lincolnshire County Council, being the appropriate Council, a statement accompanied by a map showing Thurlby Parish Council's property edged red which stated that:

the ways shown coloured blue on that map had been dedicated as footpaths.
no other ways had been dedicated as highways over Thurlby Parish Council's property

3. No additional ways have been dedicated over the land edged red on the map accompanying this declaration since the statement dated 12th day of April 2006 referred to in paragraph 2 and at the present time Thurlby Parish Council has no intention of dedicating any more public rights of way over the property.

4. A public footpath shown on the plan deposited on 26th day of April 2006 was extinguished by the Public Path Diversion Order confirmed on 22nd day of October 2010. There is no longer a public footpath across the land referred to in Part A Paragraph 4 on the route shown between points C and D in the Public Path Diversion Order Plan and Thurlby Parish Council has no intention to dedicate a way over the former public footpath.

PART E: Additional information relevant to the application

The footpaths shown blue on the map accompanying this declaration which lie within the boundaries of Lawrance Park are in accordance with Lincolnshire County Council Part of Public Footpath No's 13, 15 and 16 Thurlby Public Path Diversion Order 2010 confirmed on 22nd day of October 2010 a copy of which is attached to this declaration.

PART F: Statement of Truth

WARNING: If you dishonestly enter information or make a statement that you know is, or might be, untrue or misleading, and intend by doing so to make a gain for yourself or another person, or to cause loss or the risk of loss to another person, you may commit the offence of fraud under section 1 of the Fraud Act 2006, the maximum penalty for which is 10 years' imprisonment or an unlimited fine, or both.

I BELIEVE THAT THE INFORMATION CONTAINED IN THIS FORM ARE TRUE

Signature:

Print full name:

h Council

Date:

13th April 2016

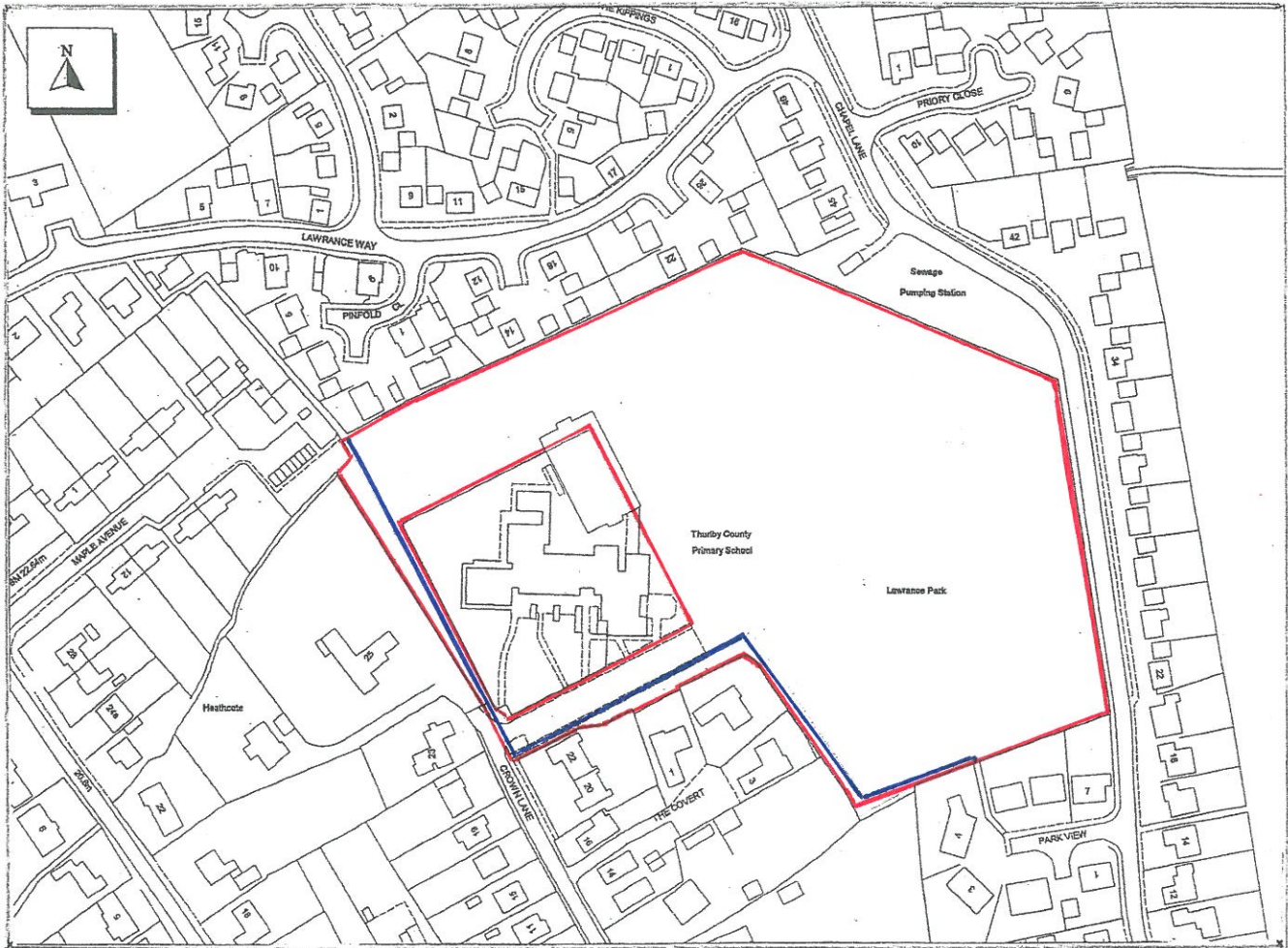
Data Protection Act 1998 - Fair Processing Notice

The purpose of this Fair Processing Notice is to inform you of the use that will be made of your personal data, as required by the Data Protection Act 1998.

The appropriate authority (see explanation of definition in above guidance notes) in England is the data controller in respect of any personal data that you provide when you complete this form.

The information that you provide will be used by the appropriate authority in its duties to process applications to deposit statements, maps and declarations under section 31(6) the Highways Act 1980 and statements under section 15A(1) of the Commons Act 2006. The information you provide will also be used by the appropriate authority in its duty to update the registers in which details of such deposits are recorded under the Dedicated Highways (Registers under Section 31A of the Highways Act 1980) (England) Regulations 2007 and the Commons (Registration of Town or Village Greens) and Dedicated Highways (Landowner Statements and Declarations) (England) Regulations 2013.

The appropriate authority is required by the legislation above to maintain a register which holds information provided in this form, which can be inspected online or in person by members of the public on request. It may also be required to release information, including personal data and commercial information, on request under the Environmental Information Regulations 2004 or the Freedom of Information Act 2000. However, the appropriate authority will not permit any unwarranted breach of confidentiality nor will they act in contravention of their obligations under the Data Protec



WAYS DEDICATED AS FOOTPATHS



LAWRANCE PARK



LAWRANCE PARK
CROWN LANE THURLBY
BOURNE LINCOLNSHIRE

HIGHWAYS ACT 1980 SECTION 31(6)
DEFINITION OF EXISTING PUBLIC RIGHTS OF WAY AND
PREVENTION OF FURTHER PUBLIC RIGHTS OF WAY
BEING CLAIMED BY PRESUMED DEDICATION