

**Parish:** Ashby de la Launde  
**Title:** Land at Home Farm  
**Reference number:** CA/7/1/6/3

**DEPOSIT OF MAP AND STATEMENT AND STATUTORY DECLARATION(S) UNDER  
HIGHWAYS ACT 1980, SECTION 31(6) AND COMMONS ACT 2006, SECTION 15A(1)**

**Geographic Location**

**Grid Reference:** TF051554

**Address and postcode  
of buildings on the  
deposited land**

**District** North Kesteven

**Nearest city or town** Sleaford

**Highways Act 1980, Section 31(6) deposits**

**Date of deposit of map  
and statement** 25.11.1993

**Depositor's name and  
address** Mr E M Wilkinson, Ms J A Wilkinson & Mr E J Wilkinson (W.E. Wilkinson & Son)

**Date of deposit of  
declaration, name and  
address of depositor**  
(1) 10.03.1998: W.E Wilkinson & Son, Home Farm, Ashby de la Launde,  
Lincoln LN4 3JG  
(2) 19.01.2004: W.E. Wilkinson, Home Farm, Ashby de la Launde, Lincoln LN4  
3JG  
(3) 11.11.2013: Mr E M Wilkinson, Ms J A Wilkinson & Mr E J Wilkinson (W.E.  
Wilkinson & Son)

**Date deposit expires:** 10.11.2033

**Commons Act 2006, Section 15A(1)**

**Date of deposit of map  
and statement, name  
and address of  
depositor** (1) 11.11.2013: Mr E M Wilkinson, Ms J A Wilkinson & Mr E J Wilkinson (W.E.  
Wilkinson & Son) *[combined deposit]*

**COUNTY COUNCIL'S CONTACT DETAILS**

**Officer and Section:** Definitive Map Officer, Public Rights of Way and Countryside Access

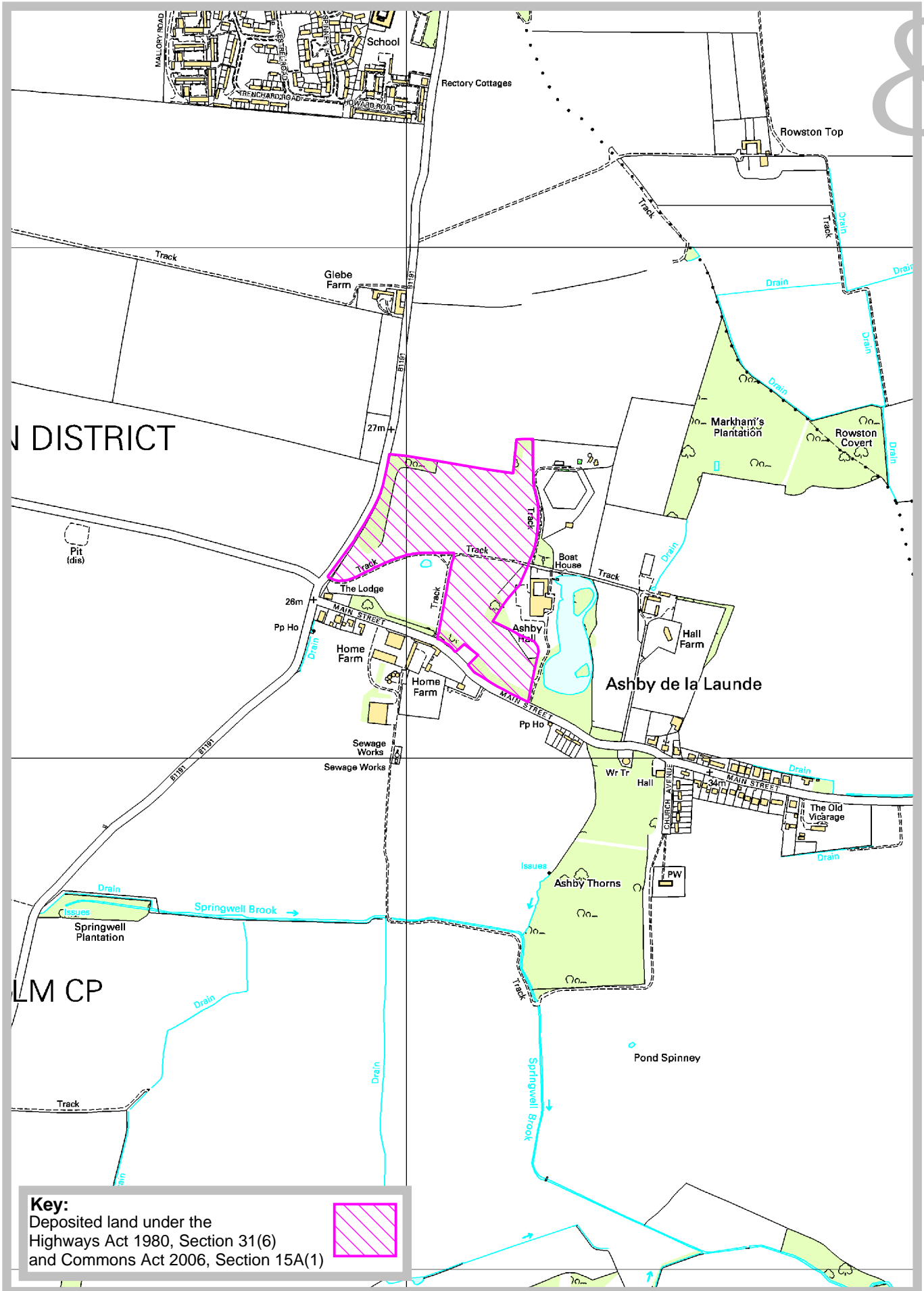
**Address:** Lincolnshire County Council, Communities, 4<sup>th</sup> Floor, City Hall, Lincoln, LN1  
1DN

**Telephone:** 01522 782070


**Email:** countryside\_access@lincolnshire.gov.uk

## **REGISTER OF DEPOSITS**

The County Council is required by law to keep a register of maps and statements and declarations deposited under Section 31(6) of the Highways Act 1980 and Section 15A(1) of the Commons Act 2006 available for public inspection on its website and in a paper copy format together with the deposited documents. Details including names, addresses and the location of land relating to a deposit which may be considered to be personal information are therefore in the public domain. This requirement overrides any entitlement a depositor may otherwise have under the Data Protection Act 1998 to prevent publication of such information. The paper copy of the register together with the deposited documents can be viewed by appointment during normal office hours (9:00am to 4:30pm, Monday to Friday) at the County Council's Public Rights of Way and Countryside Section at the above address.



**Key:**  
 Deposited land under the  
 Highways Act 1980, Section 31(6)  
 and Commons Act 2006, Section 15A(1)



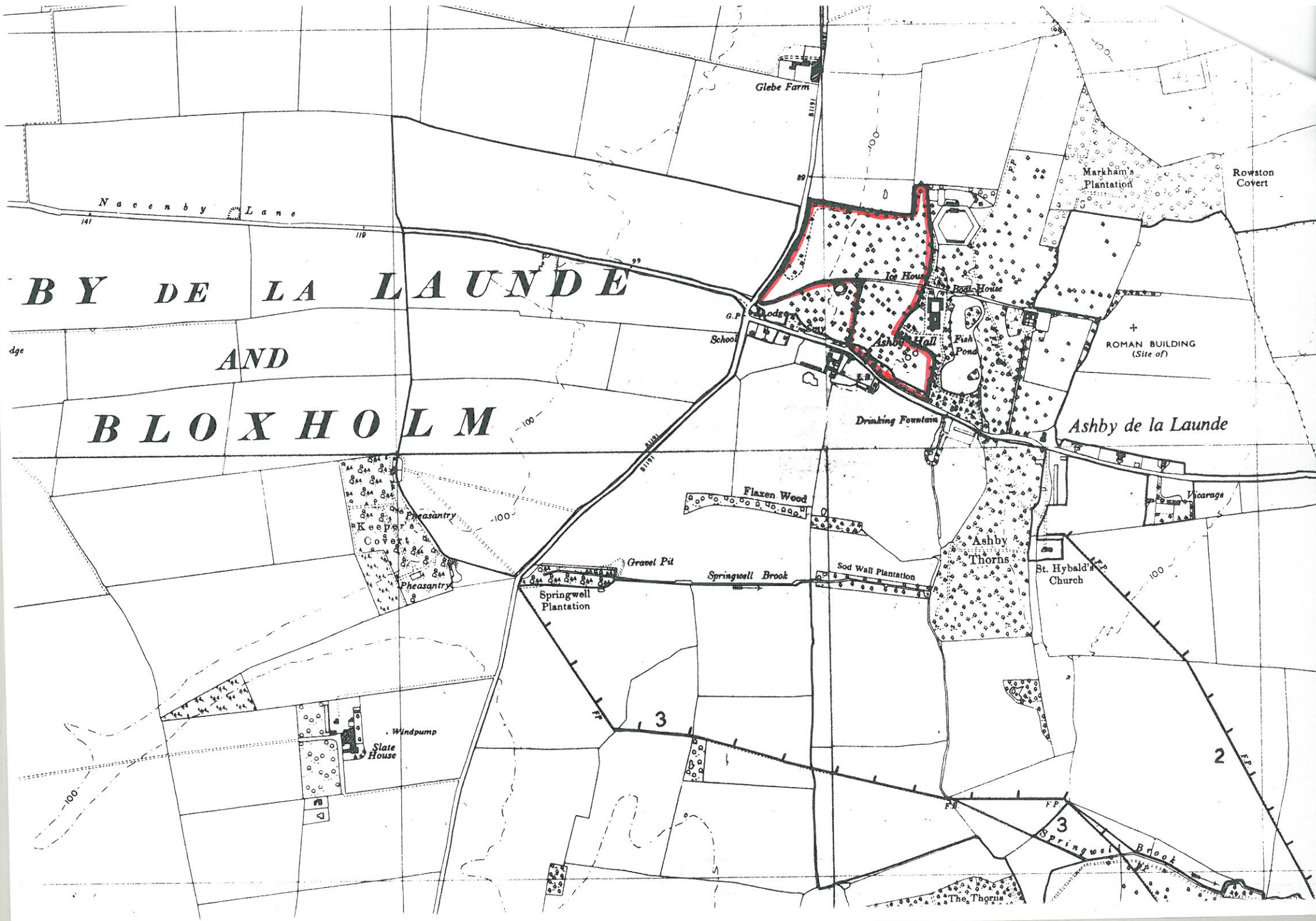
Rights of Way & Countryside Access  
 RA Wills, Executive Director for Communities  
 City Hall, Orchard Street,  
 Lincoln LN1 1DN

**Land at Home Farm**

Ref: CA/7/1/6/3  
 Grid Ref: TF051554  
 Scale: approx. 1:10,000



*BY DE LA LAUNDE*  
*AND*  
*BLOXHOLM*



Glebe Farm

Naccenby Lane

Markham's Plantation

Rowston Covert

Ice House

Boat House

G.P.

School

Lodges

Ashby Hall

Fish Pond

ROMAN BUILDING  
(Site of)

Drinking Fountain

Ashby de la Launde

Flaxen Wood

Vicarage

Pheasantry

Covert

Pheasantry

Gravel Pit

Springwell Brook

Sod Wall Plantation

Ashby Thorns

St. Hybald's Church

Springwell Plantation

Windpump

Slate House

3

2

Springwell Brook

The Thorns

STATUTORY DECLARATION

SECTION 31 (6) OF THE HIGHWAYS ACT 1980

WE, W.E. WILKINSON & SON

OF HOME FARM, ASHBY-DE-LA-LAUNDE, LINCOLN LN4 3JG

DO SOLEMNLY AND SINCERELY DECLARE AS FOLLOWS:

1. On the 24<sup>th</sup> day of November 1993 we deposited a Map of our land at Ashby-de-la-Launde, Lincolnshire with the Lincolnshire County Council at County Offices, Lincoln together with a statement indicating those highways then dedicated to the public (if any).

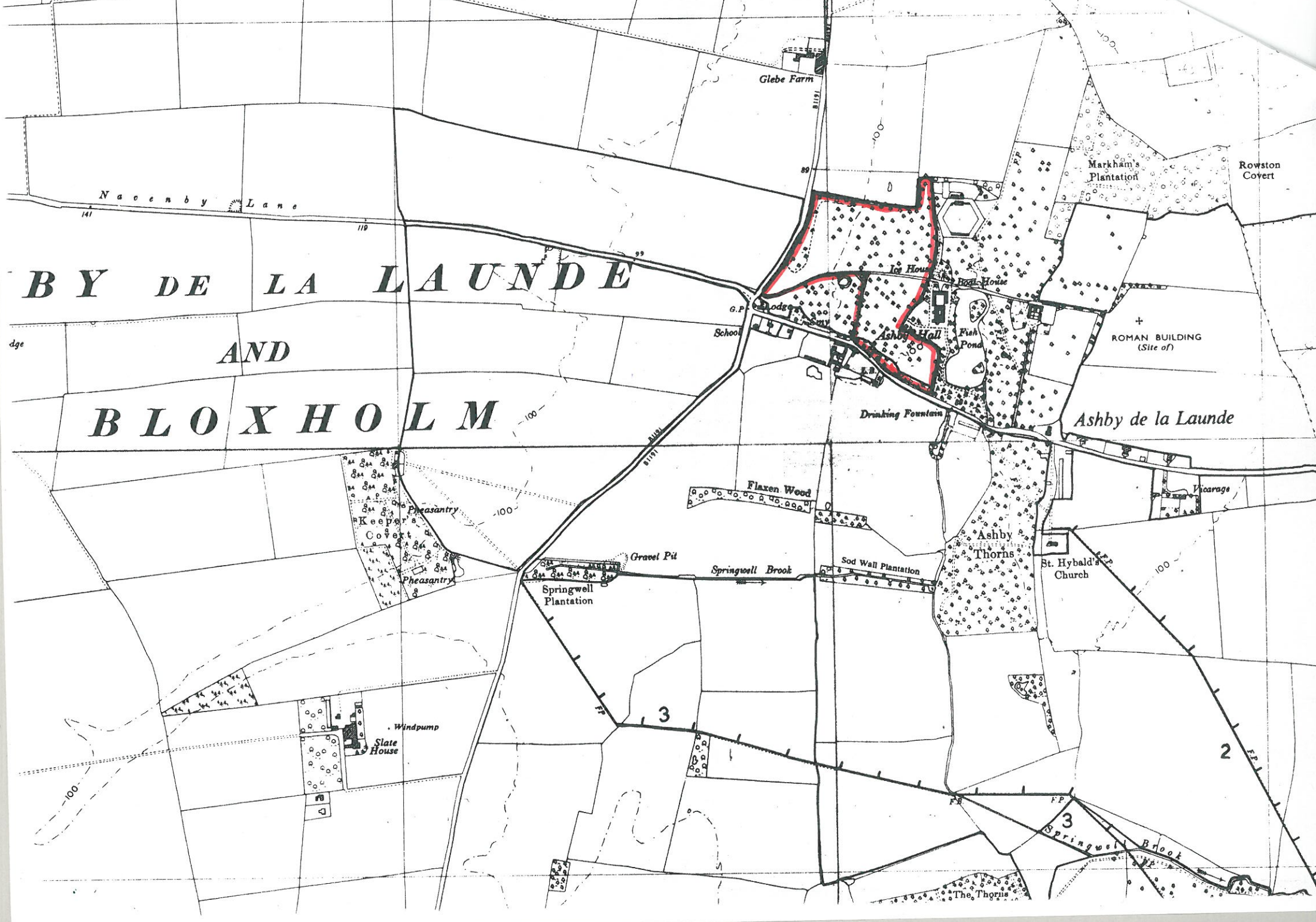
2. Since the Map and Statement were deposited;

No ways additional to those shown on such Map and described in such statement (if any) for use of the public as highways have been dedicated by us.

AND WE MAKE this solemn Declaration on 6<sup>th</sup> day of March 1998 conscientiously believing the same to be true and by virtue of the Statutory Declarations Act of 1835.

Declared at 27/31 Northgate  
Stamford Lincolnshire NG34 7BW

*BY DE LA LAUNDE*  
*AND*  
*BLOXHOLM*



Glebe Farm

Naccenby Lane

Markham's Plantation

Rowston Covert

Ice House

Boat House

G.P.

School

Lodge

Ashby Hall

Fish Pond

ROMAN BUILDING  
(Site of)

Drinking Fountain

Ashby de la Launde

Flaxen Wood

Vicarage

Pheasantry

Covert

Pheasantry

Gravel Pit

Springwell Brook

Sod Wall Plantation

Ashby Thorns

St. Hybald's Church

Windpump

Slate House

3

2

Springwell Brook

The Thorns

**STATUTORY DECLARATION**

**SECTION 31 (6) OF THE HIGHWAYS ACT 1980**

WE, W.E.WILKINSON & SON

OF HOME FARM, ASHBY-DE-LA-LAUNDE, LINCOLN LN4 3JG

DO SOLEMNLY AND SINCERELY DECLARE AS FOLLOWS:

1. On the 24<sup>th</sup> day of November 1993 we deposited a Map of our land at Ashby-de-la-Launde, Lincolnshire with the Lincolnshire County Council at County Offices, Lincoln together with a statement indicating those highways then dedicated to the public (if any).
2. Since the Map and Statement were deposited;

No ways additional to those shown on such Map and described in such statement (if any) for use of the public as highways have been dedicated by us.

AND WE MAKE this solemn Declaration on 19<sup>th</sup> day of January 2004 conscientiously believing the same to be true and by virtue of the Statutory Declarations Act of 1835.

**Declared at**

27/31 Northgate  
St Leonards  
Lincoln  
NG34

Before me

(Commissioner

Justice of the Peace or Solicitor)



9. An application must be accompanied by the requisite fee – please ask the appropriate authority for details.

10. 'Appropriate authority' means (a) in relation to a map or statement deposited or declaration lodged under section 31(6) of that Act, an appropriate council (as defined in section 31(7) of the Highways Act 1980); and (b) in relation to a statement and map deposited under section 15A(1) of the 2006 Act, a commons registration authority (defined in section 4 of the Commons Act 2006 and section 2 of the Commons Registration Act 1965). In practice, the appropriate council and commons registration authority will usually be the same body.

**PART A: Information relating to the applicant and land to which the application relates**

**(all applicants must complete this Part)**

1. Name of appropriate authority to which the application is addressed:

Lincolnshire County Council

2. Name and full address (including postcode) of applicant(s):

Eric Michael Wilkinson, Jennifer Anne Wilkinson, Eric John Wilkinson  
W.E. Wilkinson & Son  
Home Farm  
Ashby de la Launde  
Lincoln  
LN4 3JG

3. Status of applicant(s) (tick relevant box or boxes):

We are

(a)  the owner(s) of the land(s) described in paragraph 4.

(b)  making this application and the statements/declarations it contains on behalf of [insert name of owner] who is the owner of the land(s) described in paragraph 4 and in my capacity as [insert details].

4. Insert description of the land(s) to which the application relates (including full address and postcode):

Land at Home Farm, in the Parish of Ashby-de-la-Launde, Lincolnshire, LN4

5. Ordnance Survey six-figure grid reference(s) of a point within the area of land(s) to which the application relates (if known):

Not known

6. This deposit comprises the following statement(s) and/or declarations (*delete Parts B, C, or D where not applicable*):

Parts C and D (Part B deleted)

**PART C: Declaration under section 31(6) of the Highways Act 1980**

1. We are the owners of the land described in paragraph 4 of Part A of this form and shown

on the map lodged with Lincolnshire County Council on the 25<sup>th</sup> day of November 1993.

2. On the 25<sup>th</sup> day of November 1993 we deposited with Lincolnshire County Council, being the appropriate Council, a statement accompanied by a map showing our property which indicated any highways then dedicated to the public (if any).

3. On the 10<sup>th</sup> day of March 1998 we deposited with Lincolnshire County Council, being the appropriate Council, a declaration stating that no additional ways had been dedicated as highways since the deposit of the statement and map referred to in 2 above.

4. On the 19<sup>th</sup> day of January 2004 we deposited with Lincolnshire County Council, being the appropriate Council, a declaration stating that no additional ways had been dedicated as highways since the deposit of the statutory declaration referred to in 3 above.

5. No additional ways have been dedicated over the land on the map referenced in paragraph 1 above since the date of the declaration referred to in paragraph 4 above and at the present time we have no intention of dedicating any more public rights of way over our property.

**PART D: Statement under section 15A(1) of the Commons Act 2006**

We are the owners of the land described in paragraph 4 of Part A of this form and shown on the map deposited with Lincolnshire County Council on 25<sup>th</sup> day of November 1993.

We wish to bring to an end any period during which persons may have indulged as of right in lawful sports and pastimes on the whole or any part of the land shown on the map referenced above.

**PART E: Additional information relevant to the application**  
*(insert any additional information relevant to the application)*

At the time this application was prepared the Lincolnshire County Council deposit reference number for the land described in paragraph 4 of Part A of this form was CA/7/1/6/3.

**PART F: Statement of Truth  
(all applicants must complete this Part)**

**WARNING:** If you dishonestly enter information or make a statement that you know is, or might be, untrue or misleading, and intend by doing so to make a gain for yourself or another person, or to cause loss or the risk of loss to another person, you may commit the offence of fraud under section 1 of the Fraud Act 2006, the maximum penalty for which is 10 years' imprisonment or an unlimited fine, or both.

**I BELIEVE THAT THE FACTS AND MATTERS CONTAINED IN THIS FORM ARE TRUE**

[Signature box]

Statement of truth):

**Print full name: Eric Michael Wilkinson**

**Date:** 08/11/2013

[Signature box]

Statement of truth):

**Print full name: Jennifer Anne Wilkinson**

**Date:** 8<sup>th</sup> November 2013.

[Signature box]

Statement of truth):

**Print full name: Eric John Wilkinson**

**Date:** 8/11/2013

**You should keep a copy of the completed form**

[Empty box for notes or additional information]