

STATEMENT TO ACCOMPANY A DEPOSIT OF MAP UNDER  
SECTION 31(6) HIGHWAYS ACT 1980

IPC  
+ send

PROCEDURE

TO: Lincolnshire County Council  
Highways and Planning Directorate  
County Offices  
Newland  
Lincoln  
LN1 1YL

RE: HALLINGTON FARMING Co, HOME FARM,  
HALLINGTON, LOUTH, Lincs LN11 9QX  
(Description of land affected, including Parish)

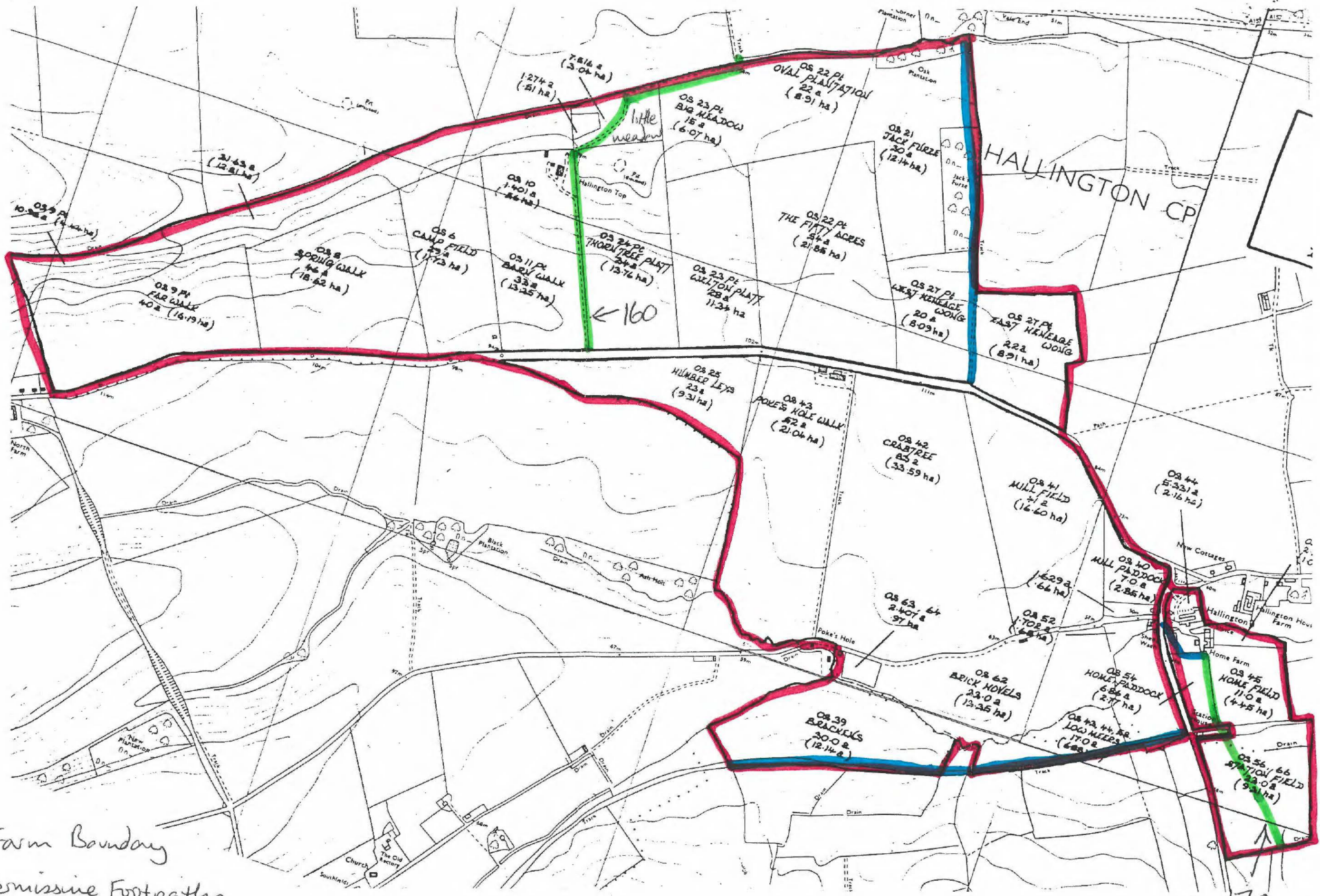
I admit that the undermentioned ways, also shown on the accompanying Map deposited by me with the Lincolnshire County Council on the twelfth day of July ~~19~~ 2001 and coloured Green, have been dedicated as highways.




Description of Highways (with termini)

- 160 Path between Barn Walk and Thorntree Platt, through Little meadow + alongside big meadow
- 170 Path running north/south to west of Home Field and through Station Field

Signature of Landowner .....  .....

Dated the twelfth day of July ~~19~~ 2001



-  Farm Boundary
-  Permissive Footpaths
-  Definitive footpaths

**STATUTORY DECLARATION**


**SECTION 31(6) OF THE HIGHWAYS ACT 1980**  
**(as amended by the Countryside and Rights of Way Act 2000)**


I **Heather Canter** DO SOLEMNLY AND SINCERELY DECLARE as follows;

1. I am and have been since 1983 the owner of the land known as Home Farm, Hallington more particularly delineated on the map accompanying this declaration and thereon edged red.
2. On the twelfth day of July 2001 deposited with Lincolnshire County Council, being the appropriate Council, a statement accompanied by a map delineating my property by red edging which stated the ways coloured green on the said map and on the map accompanying this declaration had been dedicated as bridleways or footpaths, no other ways had been dedicated as highways over my property.
3. On the twelfth day of July 2001, I deposited with Lincolnshire County Council, being the appropriate Council, a statutory declaration (twelfth, July, 2001), stating that no additional ways (other than those marked in the appropriate colour on the map accompanying this declaration) had been dedicated as (highways with vehicular status) (bridleways) (footpaths) since the deposit of the Statement referred to in (2) above.
4. No additional ways have been dedicated over the land edged red on the map accompanying this declaration since the statement dated (twelfth, July, 2001) referred to in (2) above (since the date of the statutory declaration referred to in (3) above) (other than those (highways with vehicular status) (bridleways) (footpaths) marked in the appropriate colour on the map accompanying this declaration) at the present time I have no intention of dedicating any more public rights of way over my property.

AND I MAKE this solemn declaration on the FIRST day of MARCH, conscientiously believing it to be true and by virtue of the Statutory Declarations Act 1835.

Declared at (address) HOME FARM, HALLINGTON,  
LOUTH, Lincs. LN11 9RX

Signature of landowner.....   
(name of landowner - please print) H CANTER

Before me.....   
(Solicitor, Commissioner for Oaths or a Justice of the Peace)

Jonathan C. Stones, LL.B  
Solicitor / Solicitor Authorised to  
Administer Oaths  
John Barkers  
9-11 Old Market Place, Grimsby  
DN31 1JN

10. 'Appropriate authority' means (a) in relation to a map or statement deposited or declaration lodged under section 31(6) of that Act, an appropriate council (as defined in section 31(7) of the Highways Act 1980); and (b) in relation to a statement and map deposited under section 15A(1) of the 2006 Act, a commons registration authority (defined in section 4 of the Commons Act 2006 and section 2 of the Commons Registration Act 1965). In practice, the appropriate council and commons registration authority will usually be the same body.

**PART A: Information relating to the applicant and land to which the application relates**  
(all applicants must complete this Part)

1. Name of appropriate authority to which the application is addressed

LINCOLN SHIRE COUNTY COUNCIL

2. Name and full address (including postcode) of applicant

125 H CENTER  
HALLINGTON FARMING CO  
HOME FARM, HALLINGTON, LOUTH  
LN11 9 QX

3. Status of applicant (tick relevant box or boxes)

I am

(a)  the owner of the land(s) described in paragraph 4.

(b)  making this application and the statements/declarations it contains on behalf of [insert name of owner] who is the owner of the land(s) described in paragraph 4 and in my capacity as [insert details].

4. Insert description of the land(s) to which the application relates (including full address and postcode)

HOME FARM, HALLINGTON  
LOUTH, LN11 9 QX

5. Ordnance Survey six-figure grid reference(s) of a point within the area of land(s) to which the application relates (if known):

6. This deposit comprises the following statement(s) and/or declarations (~~delete Parts B, C, or if where not applicable~~):

**PART B: Statement under section 31(6) of the Highways Act 1980**

[I am/insert name of owner] is the owner of the land described in paragraph 4 of Part A of this form and shown [insert colouring] on the map accompanying this statement.  
(~~delete wording in square brackets as appropriate and/or insert information as required~~)

[Ways shown [insert colouring] on the accompanying map are byways open to all traffic.]

[Ways shown [insert colouring] on the accompanying map are restricted byways.]

[Ways shown [insert colouring] on the accompanying map are public bridleways.]

[Ways shown [insert colouring] on the accompanying map are public footpaths.]

No [other] ways over the land shown [insert colouring] on the accompanying map have been dedicated as highways.

(~~delete wording in square brackets as appropriate and/or insert information as required~~)

**PART C: Declaration under section 31(6) of the Highways Act 1980**

1 I am [*insert name of owner*] is the owner of the land described in paragraph 4 of Part A of this form and shown [*insert colouring*] on the map [*accompanying this declaration*] lodged with [*insert name*] Council on [*insert day, month, year*] <sup>16/7/2011</sup> <sup>LINCOLN 2011</sup> ~~(delete wording in square brackets as appropriate and/or insert information as required)~~

2. On the [*insert day*] day of [*insert month, year*] [*U*]/[*my*][*insert name of owner's*] predecessor in title [*insert name*] deposited with [*insert name*] Council, being the appropriate council, a statement accompanied by a map showing [my][*insert name of owner's*] property [*insert colouring*] which stated that:

[the ways shown [*insert colouring*] on that map [*and on the map accompanying this declaration*]] had been dedicated as <sup>RED</sup> ~~ways open to all traffic~~

[the ways shown [*insert colouring*] on that map [*and on the map accompanying this declaration*]] had been dedicated as ~~restricted by ways~~

[the ways shown [*insert colouring*] on that map [*and on the map accompanying this declaration*]] had been dedicated as ~~bridle ways~~

[the ways shown [*insert colouring*] on that map [*and on the map accompanying this declaration*]] had been dedicated as <sup>and</sup> ~~footpaths~~

[no [other] ways had been dedicated as highways over {my}[*insert name of owner's*] property] ~~(delete wording in square brackets as appropriate and/or insert information as required)~~

1-3-2011  
17  
14 MARCH 2011  
3. On the [*insert day*] day of [*insert month, year*] [*U*]/[*my*][*insert name of owner's*] predecessor in title [*insert name*] deposited with [*insert name*] Council, being the appropriate council, a declaration dated [*insert day, month, year*], stating that no additional ways [~~other than those marked in the appropriate colour on the map accompanying that declaration~~] had been dedicated as [~~ways open to all traffic~~] [~~restricted by ways~~] [~~bridle ways~~] [~~footpaths~~] since the deposit of the statement referred to in paragraph 2 above ] ~~(delete if not applicable and delete wording in square brackets as appropriate and/or insert information as required)~~

RED  
4. No additional ways have been dedicated over the land [*insert colouring*] on the map [*accompanying this declaration*] (referred in paragraph 1 above) since the statement dated [*insert day, month, year*] referred to in paragraph 2 above (since the date of the declaration referred to in paragraph 3 above) [~~other than those~~] [~~ways open to all traffic~~] [~~restricted by ways~~] [~~bridle ways~~] [~~footpaths~~] marked in the appropriate colour on the map accompanying this declaration] and at the present time [*U*]/[*insert name of owner*] [have/has] no intention of dedicating any more public rights of way over [my/its] property. <sup>HOODMAN COURT</sup> ~~(delete wording in square brackets as appropriate and/or insert information as required)~~

**PART D: Statement under section 15A(1) of the Commons Act 2006**

I am [*insert name of owner*] is the owner of the land described in paragraph 4 of Part A of this form and shown [*insert colouring*] on the map [*accompanying this statement*] deposited with [*insert name*] Council on [*insert day, month, year*]

[*U*]/[*insert name of owner*] [*wish/wishes*] to bring to an end any period during which persons may have indulged as of right in lawful sports and pastimes on the whole or any part of the land shown [*insert colouring*] on the [*accompanying map/map*] referenced above] ~~(delete wording in square brackets as appropriate and/or insert information as required)~~


**PART E: Additional information relevant to the application**  
*(insert any additional information relevant to the application)*

**PART F: Statement of Truth**  
*(all applicants must complete this Part)*

**WARNING:** If you dishonestly enter information or make a statement that you know is, or might be, untrue or misleading, and intend by doing so to make a gain for yourself or another person, or to cause loss or the risk of loss to another person, you may commit the offence of fraud under section 1 of the Fraud Act 2006, the maximum penalty for which is 10 years' imprisonment or an unlimited fine, or both.

**I BELIEVE THAT THE FACTS AND MATTERS CONTAINED IN THIS FORM ARE TRUE**

Signature (of the person making the statement of truth):



Print full name: **HEATHER CANTER**

Date: **3/03/2021**

You should keep a copy of the completed form

**Data Protection Act 1998 - Fair Processing Notice**

The purpose of this Fair Processing Notice is to inform you of the use that will be made of your personal data, as required by the Data Protection Act 1998.

The appropriate authority (see explanation of definition in above guidance notes) in England is the data controller in respect of any personal data that you provide when you complete this form.

The information that you provide will be used by the appropriate authority in its duties to process applications to deposit statements, maps and declarations under section 31(6) the Highways Act 1980 and statements under section 15A(1) of the Commons Act 2006. The information you provide will also be used by the appropriate authority in its duty to update the registers in which details of such deposits are recorded under the Dedicated Highways (Registers under Section 31 A of the Highways Act 1980) (England)

Regulations 2007 and the Commons (Registration of Town or Village Greens) and Dedicated Highways (Landowner Statements and Declarations) (England) Regulations 2013.

The appropriate authority is required by the legislation above to maintain a register which holds information provided in this form, which can be inspected online or in person by members of the public on request. It may also be required to release information, including personal data and commercial information, on request under the Environmental Information Regulations 2004 or the Freedom of Information Act 2000. However, the appropriate authority will not permit any unwarranted breach of confidentiality nor will they act in contravention of their obligations under the Data Protection Act 1998.

