

10. 'Appropriate authority' means (a) in relation to a map or statement deposited or declaration lodged under section 31(6) of that Act, an appropriate council (as defined in section 31(7) of the Highways Act 1980); and (b) in relation to a statement and map deposited under section 15A(1) of the 2006 Act, a commons registration authority (defined in section 4 of the Commons Act 2006 and section 2 of the Commons Registration Act 1965). In practice, the appropriate council and commons registration authority will usually be the same body.

**PART A: Information relating to the applicant and land to which the application relates
(all applicants must complete this Part)**

1. Name of appropriate authority to which the application is addressed:

Lincolnshire County Council, Countryside Services, County Offices, Newland, Lincoln, LN1 1YL

2. Name and full address (including postcode) of applicant:

Mrs Phyllis Drury
Braceborough Lodge, Carlby Road, Braceborough, Stamford, Lincolnshire, PE9 4NU

3. Status of applicant (tick relevant box or boxes):

I am

(a) the owner of the land(s) described in paragraph 4.

(b) making this application and the statements/declarations it contains on behalf of [insert name of owner] who is the owner of the land(s) described in paragraph 4 and in my capacity as [insert details].

4. Insert description of the land(s) to which the application relates (including full address and postcode):

Land known as Part Braceborough Lodge, Carlby Road, Stamford, Lincolnshire, PE9 4NU

5. Ordnance Survey six-figure grid reference(s) of a point within the area of land(s) to which the application relates (if known):

Plan 1) Approximately: TF 06557 14265

Plan 2) Approximately: TF 07029 14059

Plan 3) Approximately: TF 07366 13315

6. This deposit comprises the following statements

PART B: Statement under section 31(6) of the Highways Act 1980

I am, Mrs Phyllis Drury the owner of the land described in paragraph 4 of Part A of this form and shown edged red on the map accompanying this statement.

Ways shown yellow on the accompanying maps are public footpaths.

No other ways over the land shown edged red on the accompanying map have been dedicated as highways.

PART E: Additional information relevant to the application

It is understood that this is the correct procedure to apply to protect the land edged red in this application from any new rights of way being made. A landowner declaration will be submitted after this application has been processed by the Lincolnshire County Council as it is understood that the application fee accompanying this application will cover both the statement and the declaration to be made.

PART F: Statement of Truth *(all applicants must complete this Part)*

WARNING: If you dishonestly enter information or make a statement that you know is, or might be, untrue or misleading, and intend by doing so to make a gain for yourself or another person, or to cause loss or the risk of loss to another person, you may commit the offence of fraud under section 1 of the Fraud Act 2006, the maximum penalty for which is 10 years' imprisonment or an unlimited fine, or both.

I BELIEVE THAT THE FACTS AND MATTERS CONTAINED IN THIS FORM ARE TRUE

Signature (of the person making the statement of truth):



Print full name: *PHYLLIS DRURY*

Date: *9.1.23*

You should keep a copy of the completed form

Data Protection Act 1998 - Fair Processing Notice

The purpose of this Fair Processing Notice is to inform you of the use that will be made of your personal data, as required by the Data Protection Act 1998.

The appropriate authority (see explanation of definition in above guidance notes) in England is the data controller in respect of any personal data that you provide when you complete this form.

The information that you provide will be used by the appropriate authority in its duties to process applications to deposit statements, maps and declarations under section 31(6) the Highways Act 1980 and statements under section 15A(1) of the Commons Act 2006. The information you provide will also be used by the appropriate authority in its duty to update the registers in which details of such deposits are recorded under the Dedicated Highways (Registers under Section 31A of the Highways Act 1980) (England) Regulations 2007 and the Commons (Registration of Town or Village Greens) and Dedicated Highways (Landowner Statements and Declarations) (England) Regulations 2013.

The appropriate authority is required by the legislation above to maintain a register which holds information provided in this form, which can be inspected online or in person by members of the public on request. It may also be required to release information, including personal data and commercial information, on request under the Environmental Information Regulations 2004 or the Freedom of Information Act 2000. However, the appropriate authority will not permit any unwarranted breach of confidentiality nor will they act in contravention of their obligations under the Data Protection Act 1998.

PLAN 1



Ordnance Survey © Crown Copyright 2023. All Rights Reserved. Licence number 100022432

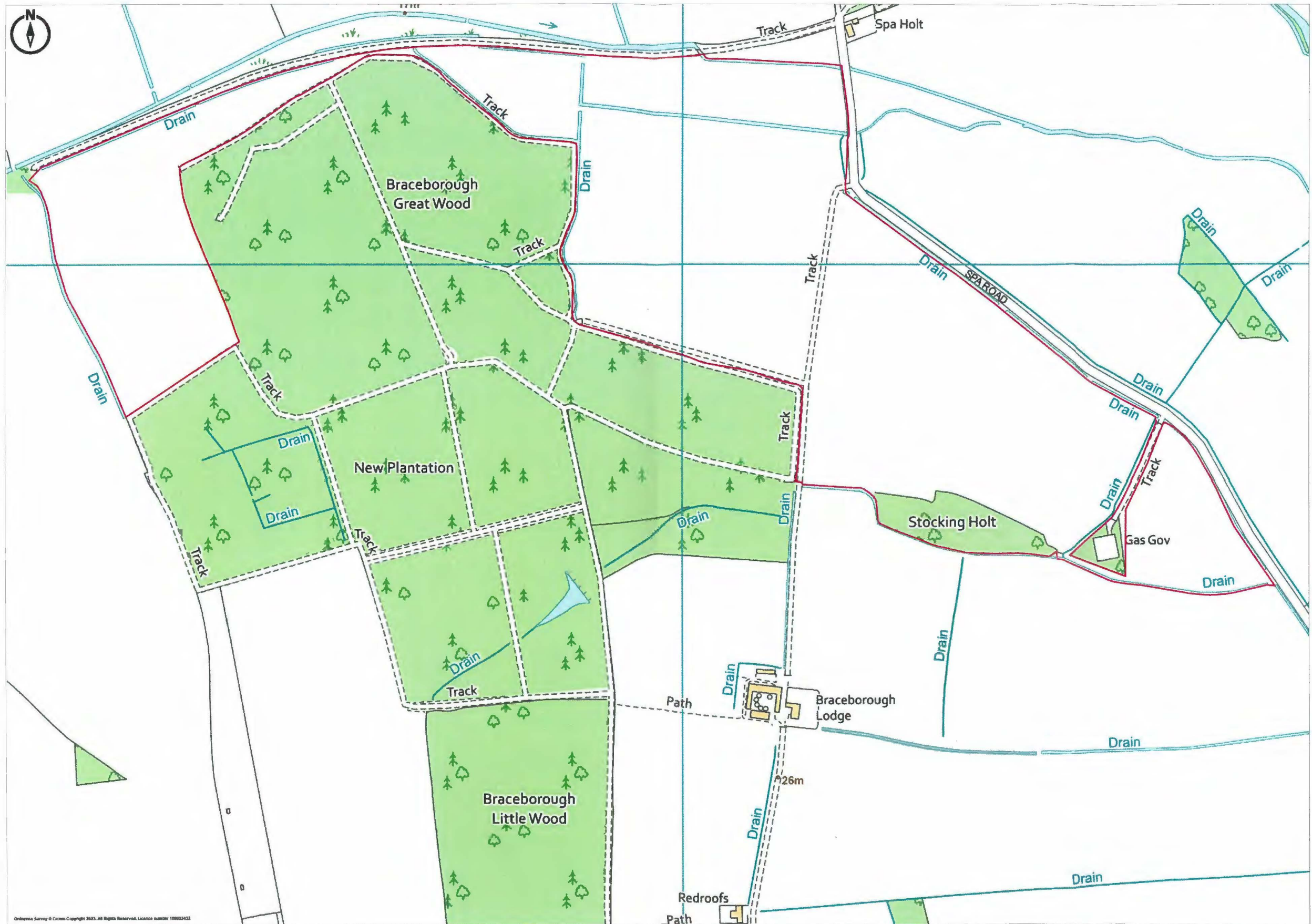
Promap
LANDMARK INFORMATION

Ordnance Survey © Crown Copyright 2023. All Rights Reserved.
Licence number 100022432
Plotted Scale - 1:5000. Paper Size - A4

SIGNED: [Redacted Signature]

DATED: 9.1.23

PLAN 2

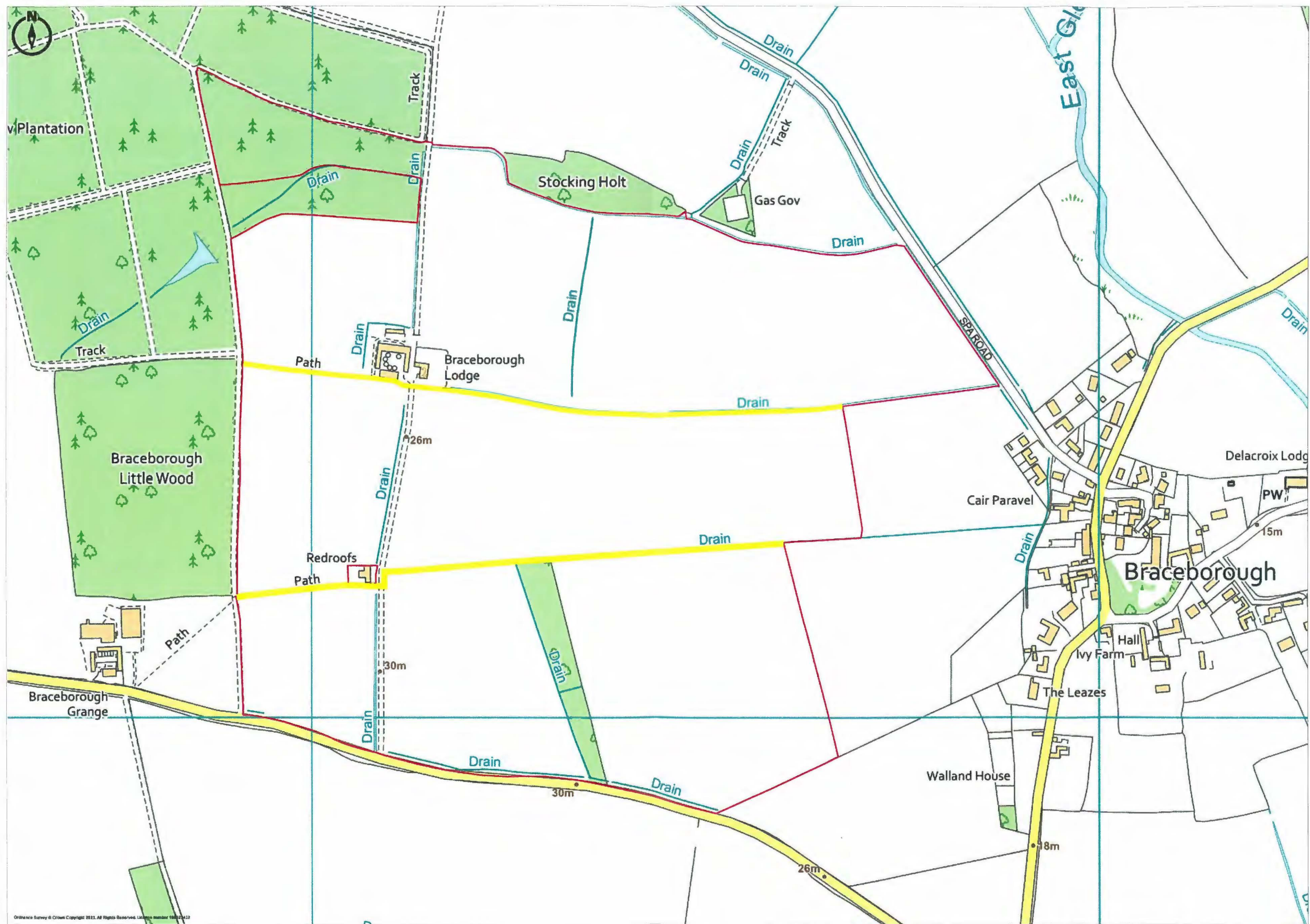


Promap
LANDMARK INFORMATION

Ordnance Survey © Crown Copyright 2023. All Rights Reserved.
Licence number 100022432
Plotted Scale - 1:5000. Paper Size - A3

SIGNED: [REDACTED]
DATED: 9.11.23

PLAN 3



Promap
LANDMARK INFORMATION

Ordnance Survey © Crown Copyright 2023. All Rights Reserved.
Licence number 100022432
Plotted Scale - 1:5000. Paper Size - A3

SIGNED: [Redacted Signature]
DATED: 4.1.23

10. 'Appropriate authority' means (a) in relation to a map or statement deposited or declaration lodged under section 31(6) of that Act, an appropriate council (as defined in section 31(7) of the Highways Act 1980); and (b) in relation to a statement and map deposited under section 15A(1) of the 2006 Act, a commons registration authority (defined in section 4 of the Commons Act 2006 and section 2 of the Commons Registration Act 1965). In practice, the appropriate council and commons registration authority will usually be the same body.

**PART A: Information relating to the applicant and land to which the application relates
(all applicants must complete this Part)**

1. Name of appropriate authority to which the application is addressed:

Lincolnshire County Council, Countryside Services, County Offices, Newland, Lincoln, LN1 1YL

2. Name and full address (including postcode) of applicant:

Mrs Phyllis Drury
Braceborough Lodge, Carlby Road, Stamford, Lincolnshire, PE9 4NU

3. Status of applicant (tick relevant box or boxes):

I am

(a) the owner of the land(s) described in paragraph 4.

(b) making this application and the statements/declarations it contains on behalf of [insert name of owner] who is the owner of the land(s) described in paragraph 4 and in my capacity as [insert details].

4. Insert description of the land(s) to which the application relates (including full address and postcode):

Land known as Part Braceborough Lodge, Carlby Road, Stamford, Lincolnshire, PE9 4NU

5. Ordnance Survey six-figure grid reference(s) of a point within the area of land(s) to which the application relates (if known):

Plan 1) Approximately: TF 06557 14265

Plan 2) Approximately: TF 07029 14059

Plan 3) Approximately: TF07366 13315

6. This deposit comprises the following declarations:

PART C: Declaration under section 31(6) of the Highways Act 1980

1. I am, Mrs Phyllis Drury the owner of the land described in paragraph 4 of Part A of this form and shown edged red on the map lodge with Lincolnshire County Council on 19th January 2023.

2. On the 19th day of January 2023, I deposited with Lincolnshire County Council, being the appropriate council, a statement accompanied by a map showing my property edged red which stated that:

The ways shown yellow on that map and on the map accompanying this declaration had been dedicated as footpaths.

No other ways had been dedicated as highways over my property.

4. No additional ways have been dedicated over the land edged red on the map accompanying this declaration/referenced in paragraph 1 above since the statement dated 9th January 2023 referred to in paragraph 2 above other than those footpaths marked in the appropriate colour on the map accompanying this declaration and at the present time I, Mrs Phyllis Drury have no intention of dedicating any more public rights of way over my property.

PART E: Additional information relevant to the application

It is understood that this is the correct procedure to apply to protect the land edged red in this application from any new rights of way being made. As previously mentioned, a Highways Statement was recently submitted in respect of this land and therefore, the application fee previously enclosed is to cover both the Highways Statement application and the Highways Declaration application.

PART F: Statement of Truth
(all applicants must complete this Part)

WARNING: If you dishonestly enter information or make a statement that you know is, or might be, untrue or misleading, and intend by doing so to make a gain for yourself or another person, or to cause loss or the risk of loss to another person, you may commit the offence of fraud under section 1 of the Fraud Act 2006, the maximum penalty for which is 10 years' imprisonment or an unlimited fine, or both.

I BELIEVE THAT THE FACTS AND MATTERS CONTAINED IN THIS FORM ARE TRUE

Signature (of the person making the statement of truth): 

Print full name: *PHYLLIS DRURY*

Date: *6-2-23*

You should keep a copy of the completed form

Data Protection Act 1998 - Fair Processing Notice

The purpose of this Fair Processing Notice is to inform you of the use that will be made of your personal data, as required by the Data Protection Act 1998.

The appropriate authority (see explanation of definition in above guidance notes) in England is the data controller in respect of any personal data that you provide when you complete this form.

The information that you provide will be used by the appropriate authority in its duties to process applications to deposit statements, maps and declarations under section 31(6) the Highways Act 1980 and statements under section 15A(1) of the Commons Act 2006. The information you provide will also be used by the appropriate authority in its duty to update the registers in which details of such deposits are recorded under the Dedicated Highways (Registers under Section 31A of the Highways Act 1980) (England) Regulations 2007 and the Commons (Registration of Town or Village Greens) and Dedicated Highways (Landowner Statements and Declarations) (England) Regulations 2013.

The appropriate authority is required by the legislation above to maintain a register which holds information provided in this form, which can be inspected online or in person by members of the public on request. It may also be required to release information, including personal data and commercial information, on request under the Environmental Information Regulations 2004 or the Freedom of Information Act 2000. However, the appropriate authority will not permit any unwarranted breach of confidentiality nor will they act in contravention of their obligations under the Data Protection Act 1998.



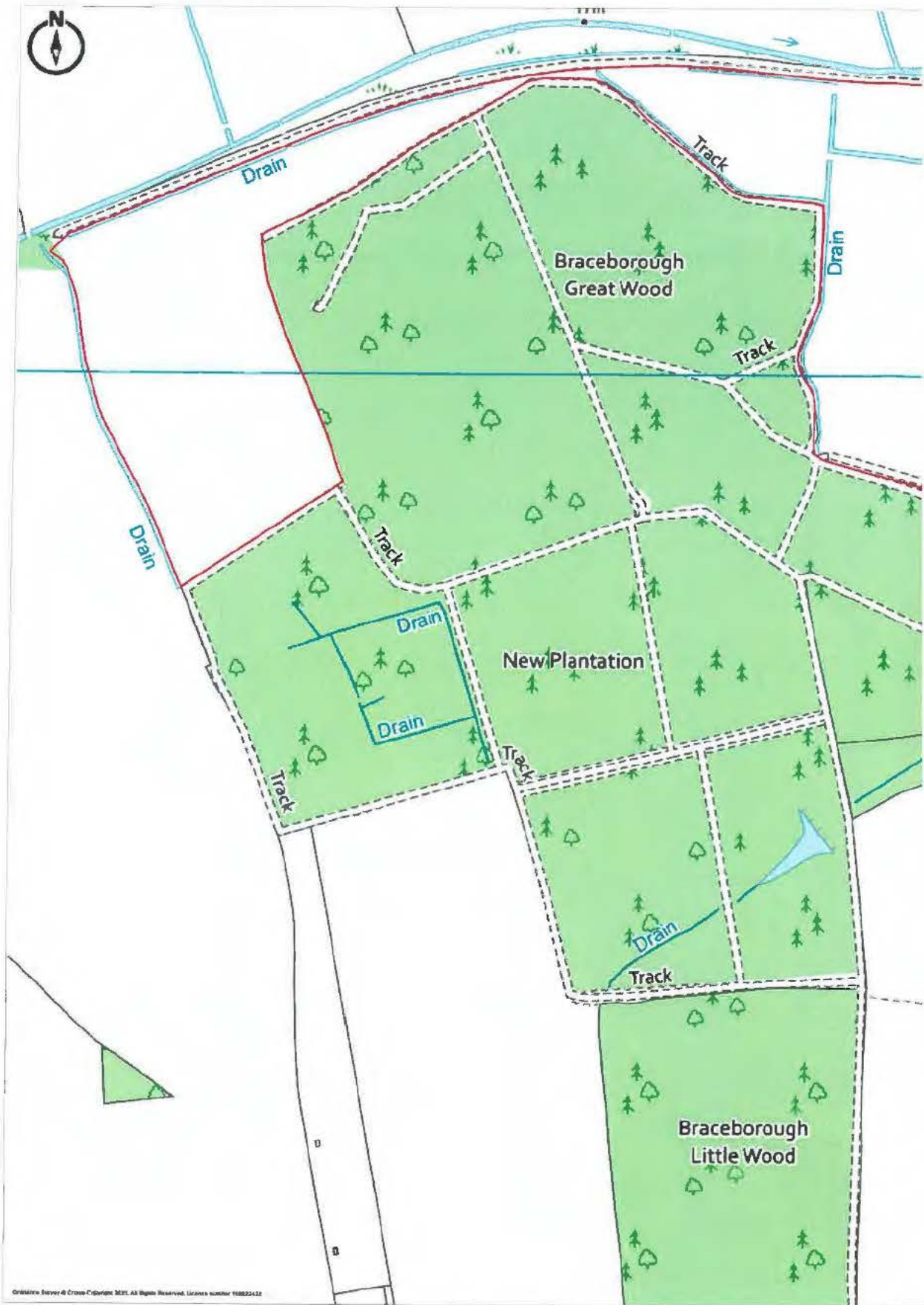
Ordnance Survey © Crown Copyright 2023. All Rights Reserved. Licence number 100022432
 Plotted Scale - 1:5000. Paper Size - A4

Promap
 LANDMARK INFORMATION

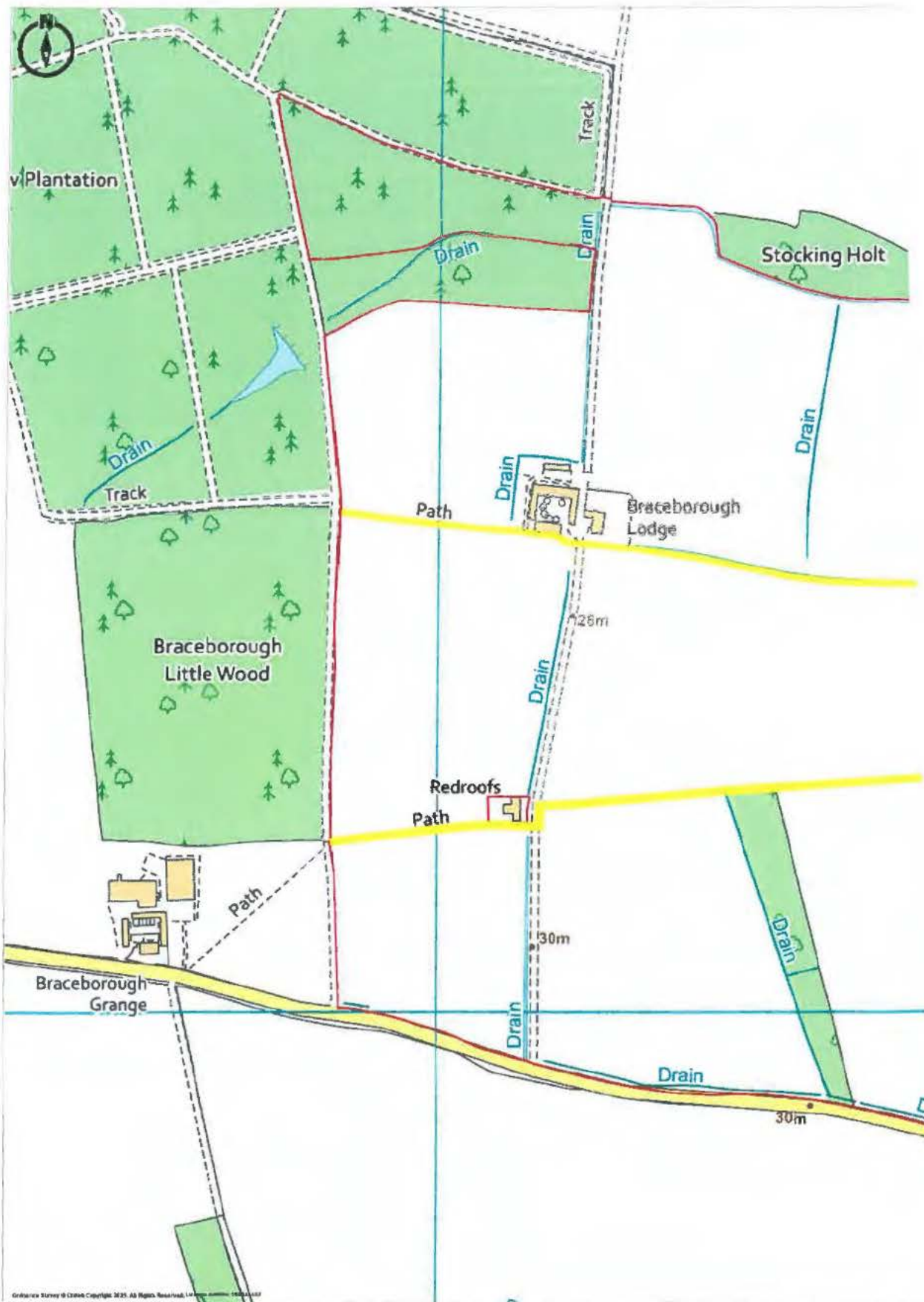
Ordnance Survey © Crown Copyright 2023. All Rights Reserved.
 Licence number 100022432
 Plotted Scale - 1:5000. Paper Size - A4

SIGNED: [Redacted Signature]

DATED: 6-2-23



Ordnance Survey © Crown Copyright 2013. All Rights Reserved. Licence number 100022432



Ordnance Survey © Crown Copyright 2025. All Rights Reserved. Licence number 100022432
 Plotted Scale - 1:5000. Paper Size - A3