

10. 'Appropriate authority' means (a) in relation to a map or statement deposited or declaration lodged under section 31(6) of that Act, an appropriate council (as defined in section 31(7) of the Highways Act 1980); and (b) in relation to a statement and map deposited under section 15A(1) of the 2006 Act, a commons registration authority (defined in section 4 of the Commons Act 2006 and section 2 of the Commons Registration Act 1965). In practice, the appropriate council and commons registration authority will usually be the same body.

**PART A: Information relating to the applicant and land to which the application relates**  
**(all applicants must complete this Part)**

1. Name of appropriate authority to which the application is addressed:

Lincolnshire County Council

2. Name and full address (including postcode) of applicant:

Mr. Anthony Arthur Read  
c/o Masons & Partners LLP  
23 Cornmarket  
Louth  
LN11 9QD

3. Status of applicant (tick relevant box or boxes):

I am

- (a)  the owner of the land(s) described in paragraph 4.  
(b)  making this application and the statements/declarations it contains on behalf of Anthony Read who is the owner of the land(s) described in paragraph 4 and in my capacity as authorised managing agents

4. Insert description of the land(s) to which the application relates (including full address and postcode):

- i. Barr Farm  
Lincoln Road  
Edlington  
LN9 5NA
- ii. Highfield House  
Green Lane  
Hemingby  
LN9 5QH
- iii. Land at Scamblesby
- iv. Grange Farm  
Fulletby  
Horncastle  
LN9 6JX
- v. Salmondby Land  
Near Gorse Farm  
Fulletby
- vi. Low Toynton Land

5. Ordnance Survey six-figure grid reference(s) of a point within the area of land(s) to which the application relates (if known):

i. TF2272 9758/ 9372/ 8591

TF2372 9899/ 5386/ 7465/ 3172/ 1756/ 2138/ 2904

TF2373 5166/ 7269/ 1536/ 6639/ 8722/ 3007

TF2374 6144

TF2473 1535

ii. TF2376 4626/ 6743/ 8162/

TF2476 1379/ 7568/ 4845/ 2330/ 7608/ 0313

TF2576 0846

TF2375 8292

TF2475 1985/ 9076

TF2477 2717

iii. TF2677 7526/ 9502

iv. TF2873 8300/ 9002/ 1616

TF2872 9194/ 5470/ 4585/ 5956/ 9742/ 6323/

TF2973 7040/ 5534/ 3710/ 0408/

TF2871 8083

TF2972 0683

TF2771 9981

TF2773 9550/ 7752

v. TF3073 3161/ 9969

vi. TF2770 0929

TF2769 1897

6. This deposit comprises the following statement(s) and/or declarations (*delete Parts B, C, or D where not applicable*):

**PART B: Statement under section 31(6) of the Highways Act 1980**

Anthony Read is the owner of the land described in paragraph 4 of Part A of this form and shown edged **red** on the map accompanying this statement.

[Ways shown **yellow** on the accompanying map are public bridleways.]

[Ways shown **purple** on the accompanying map are public footpaths.]

No [other] ways over the land shown edged red on the accompanying map have been dedicated as highways.

**PART E: Additional information relevant to the application**  
*(insert any additional information relevant to the application)*

**PART F: Statement of Truth**  
*(all applicants must complete this Part)*

**WARNING:** If you dishonestly enter information or make a statement that you know is, or might be, untrue or misleading, and intend by doing so to make a gain for yourself or another person, or to cause loss or the risk of loss to another person, you may commit the offence of fraud under section 1 of the Fraud Act 2006, the maximum penalty for which is 10 years' imprisonment or an unlimited fine, or both.

**I BELIEVE THAT THE FACTS AND MATTERS CONTAINED IN THIS FORM ARE TRUE**

**Signature (of the person making the statement of truth):** 

**Print full name: Lauren West as Authorised Agent**

**Date: 15/11/2022**

**You should keep a copy of the completed form**

**Data Protection Act 1998 - Fair Processing Notice**

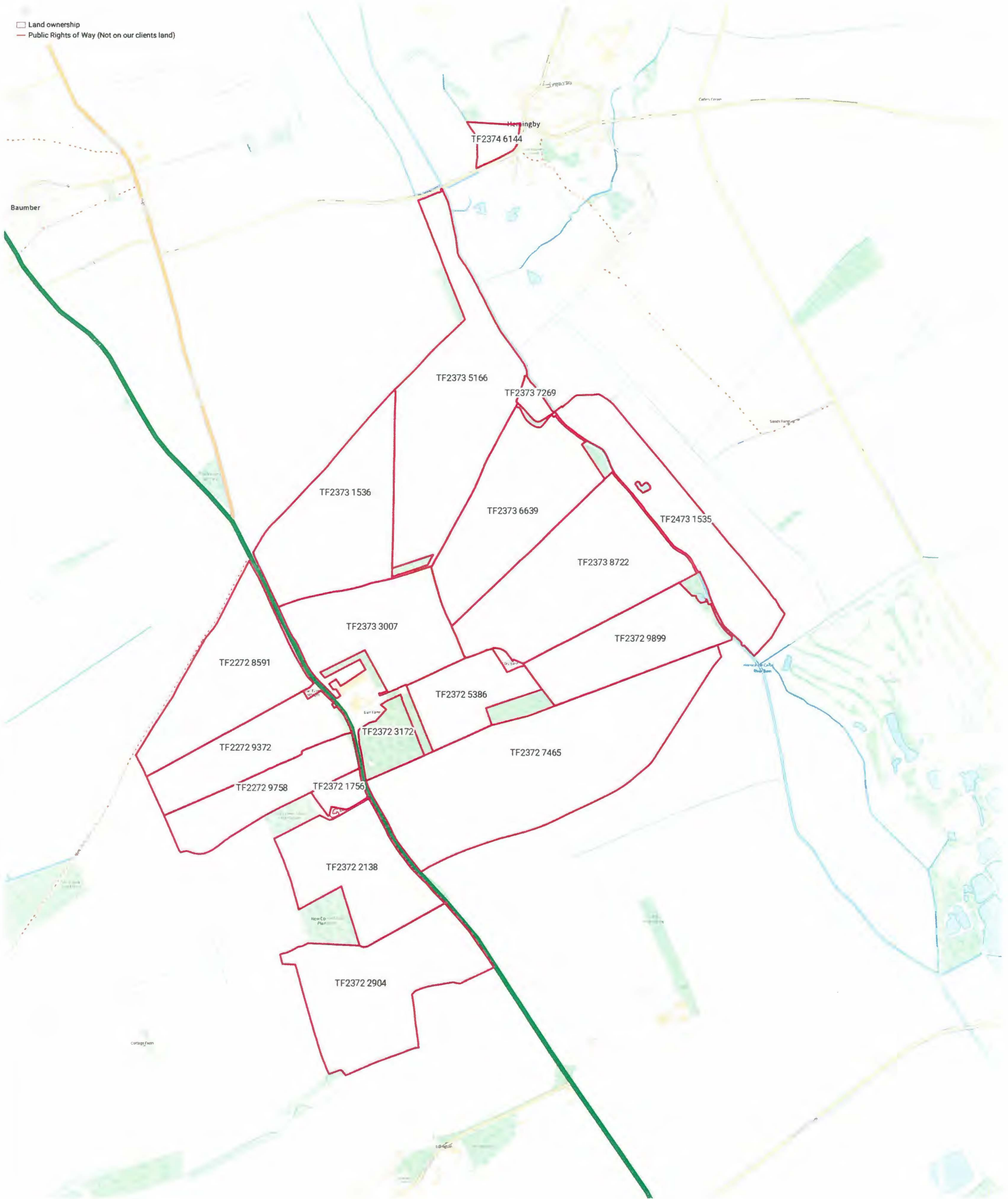
The purpose of this Fair Processing Notice is to inform you of the use that will be made of your personal data, as required by the Data Protection Act 1998.

The appropriate authority (see explanation of definition in above guidance notes) in England is the data controller in respect of any personal data that you provide when you complete this form.

The information that you provide will be used by the appropriate authority in its duties to process applications to deposit statements, maps and declarations under section 31(6) the Highways Act 1980 and statements under section 15A(1) of the Commons Act 2006. The information you provide will also be used by the appropriate authority in its duty to update the registers in which details of such deposits are recorded under the Dedicated Highways (Registers under Section 31A of the Highways Act 1980) (England) Regulations 2007 and the Commons (Registration of Town or Village Greens) and Dedicated Highways (Landowner Statements and Declarations) (England) Regulations 2013.

The appropriate authority is required by the legislation above to maintain a register which holds information provided in this form, which can be inspected online or in person by members of the public on request. It may also be required to release information, including personal data and commercial information, on request under the Environmental Information Regulations 2004 or the Freedom of Information Act 2000. However, the appropriate authority will not permit any unwarranted breach of confidentiality nor will they act in contravention of their obligations under the Data Protection Act 1998.

□ Land ownership  
— Public Rights of Way (Not on our clients land)



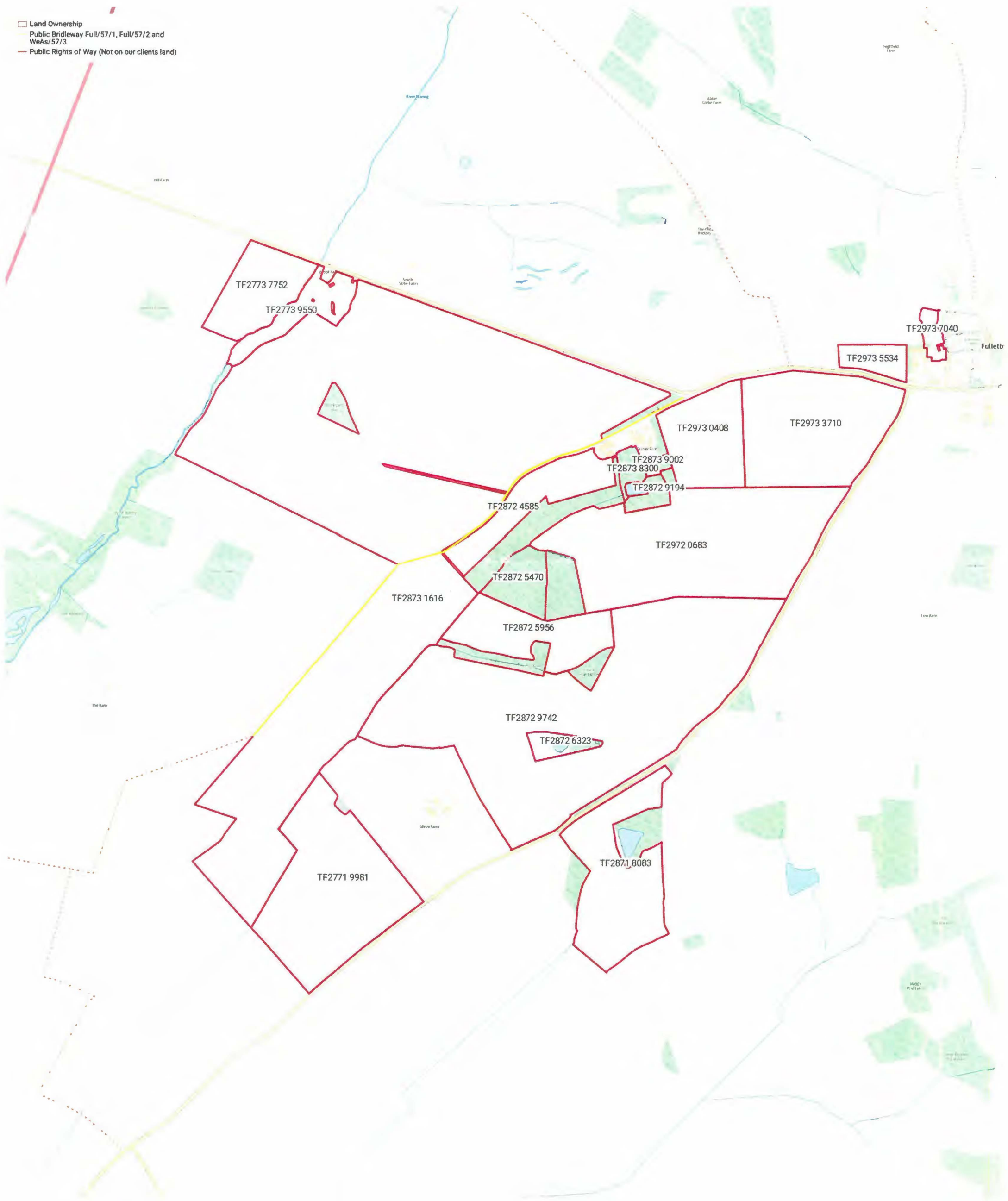
- Land Ownership
- Public Bridleway Hemi/975/1
- Public Rights of Way (Not on our clients land)



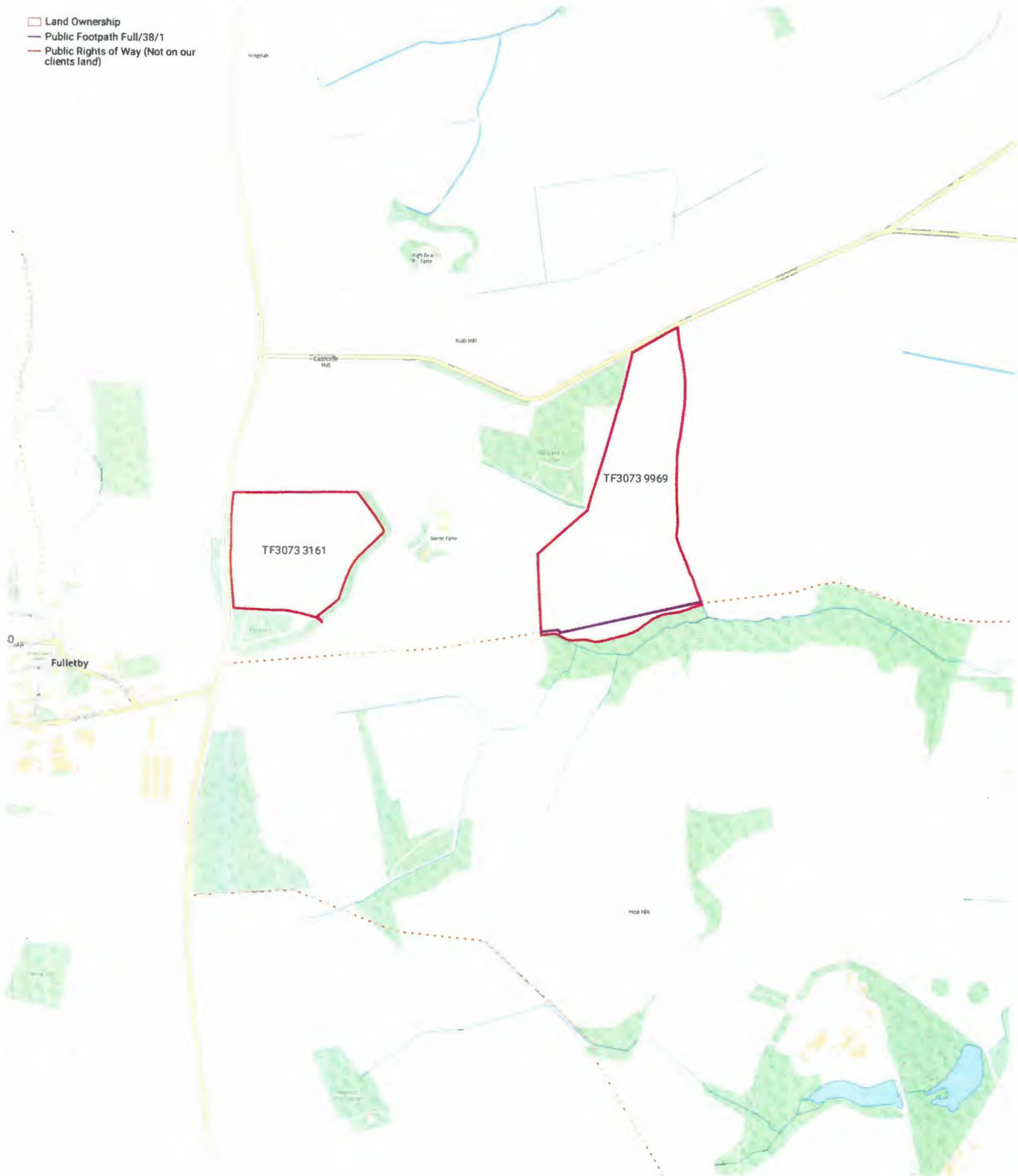
- Land Ownership
- Public Rights of Way (Not on our clients land)



- Land Ownership
- Public Bridleway Full/57/1, Full/57/2 and WeAs/57/3
- Public Rights of Way (Not on our clients land)



- Land Ownership
- Public Footpath Full/38/1
- Public Rights of Way (Not on our clients land)





□ Land Ownership  
— Public Rights of Way (Not on our clients land)

