

WILDLIFE AND COUNTRYSIDE ACT 1981

LINCOLNSHIRE COUNTY COUNCIL

AMENDMENT OF COUNTY COUNCIL OF LINCOLN (PARTS OF LINDSEY)

WOODHALL SPA URBAN DISTRICT DEFINITIVE MAP AND STATEMENT

(ADDITION OF WOODHALL SPA PUBLIC FOOTPATH NUMBER 1206)

DEFINITIVE MAP MODIFICATION ORDER 2022

This Order is made by Lincolnshire County Council ('the Authority') under section 53(2)(b) of the Wildlife and Countryside Act 1981 ('the Act') because it appears to the Authority that the Definitive Map and Statement for the County Council of Lincoln (Parts of Lindsey) Woodhall Spa Urban District require modification in consequence of the occurrence of an event specified in Section 53(3)(c)(i) of the Act, namely the discovery of evidence which (when considered with all other relevant evidence available to them) shows that a right of way which is not shown in the map and statement subsists or is reasonably alleged to subsist over land in the area to which the map relates, being a right of way such that the land over which the right subsists is a public path.

The Authority has consulted with every Local Authority whose area includes the land to which this Order relates.

1. For the purpose of this Order the relevant date is 28 July 2022.
2. The County Council of Lincoln (Parts of Lindsey) Woodhall Spa Urban District Definitive Map and Statement shall be modified as described in Part I and Part II of the Schedule and shown on the map attached to the Order.
3. This Order shall take effect on the date it is confirmed and may be cited as the Lincolnshire County Council, Amendment of County Council of Lincoln (Parts of Lindsey), Woodhall Spa Urban District Definitive Map and Statement, (Addition of Woodhall Spa Public Footpath Number 1206), Definitive Map Modification Order 2022

SCHEDULE

PART I

Modification of Definitive Map

Description of path or way to be added

Woodhall Spa - Public Footpath Number 1206

In the parish of Woodhall Spa, a public footpath commencing at Stixwoud Road at Ordnance Survey Grid Reference (OSGR) TF 1915 6335 (Point A) and running in a generally west south westerly direction between two properties known as 31 and 33 Stixwoud Road for a distance of approximately 89 metres to OSGR TF 1907 6332 (Point B) where it reaches the south-eastern corner of Jubilee Park' cricket ground/playing field. The footpath has a width of 2 metres and a total length of approximately 89 metres and is shown between points A-B on the order plan referenced 2022/006/DMMO389/A4.

PART II

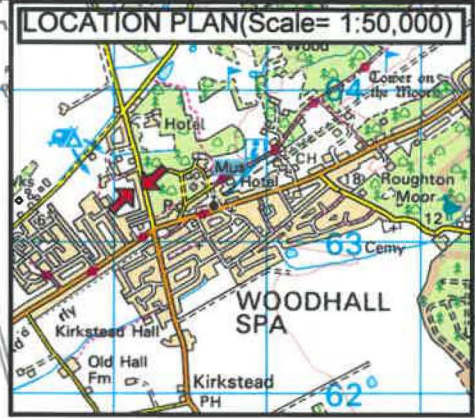
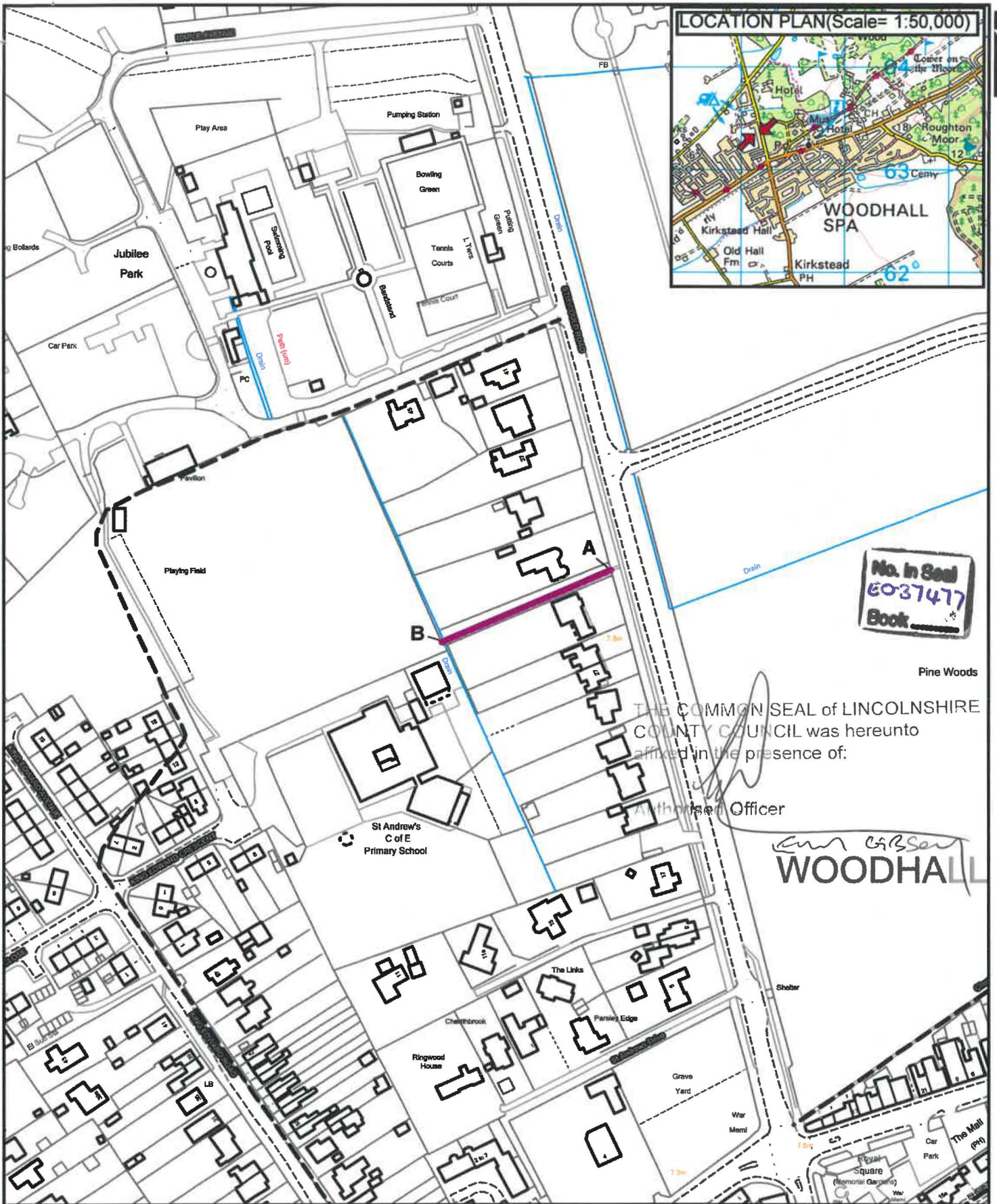
Modification of Definitive Statement

Variation of particulars of path or way

The following details shall be added to the Definitive Statement

Woodhall Spa - Public Footpath Number 1206

A public footpath commencing at Stixwoud Road at Ordnance Survey Grid Reference (OSGR) TF 1915 6335 and running in a generally west south westerly direction between two properties known as 31 and 33 Stixwoud Road for a distance of approximately 89 metres to OSGR TF 1907 6332 where it reaches the south-eastern corner of Jubilee Park' cricket ground/playing field. The footpath has a width of 2 metres and a total length of approximately 89 metres.



No. in Seal
6037477
Book

Pine Woods

THE COMMON SEAL of LINCOLNSHIRE COUNTY COUNCIL was hereunto affixed in the presence of:

Authorised Officer

Ann Gibson
WOODHALL

This map is for information only and should not be regarded as the Definitive Map of Rights of Way.

<p>Key:</p> <p>Unaffected Public Footpath </p> <p>Addition of Public Footpath No.1206  (A - B)</p> <p>(Point A = TF 1915 6335 Point B = TF 1907 6332)</p>	 <p>Lincolnshire COUNTY COUNCIL <i>Working for a better future</i></p>	<p>WOODHALL SPA - Addition of Public Footpath Number 1206</p>
<p>Drawing Ref: 2022/006/DMMO389/A4 Date: 27/04/2022</p>	<p>Scale: 1:2,500 (@A4)</p>	
<p>The map is reproduced from Ordnance Survey materials with the permission of Ordnance Survey on behalf of the Controller of Her Majesty's Stationery Office Crown copyrights. Unauthorised reproduction infringes Crown Copyright and may lead to prosecution or civil proceedings. Lincolnshire County Council Licence No.100025370</p>		<p>Countryside Services Lincolnshire County Council County Offices, Newland, Lincoln, LN1 1YL.</p>

Given under the Common Seal of Lincolnshire County Council this 28th day of

July Two thousand and twenty two


THE COMMON SEAL of)

LINCOLNSHIRE COUNTY COUNCIL)

was hereunto affixed in the)

presence of :-)

Authorised Officer


Emma Gibson

No. In Seal
603147
Book

DATED 28th July 2022

WILDLIFE AND COUNTRYSIDE ACT 1981

LINCOLNSHIRE COUNTY COUNCIL

AMENDMENT OF COUNTY COUNCIL OF LINCOLN (PARTS OF LINDSEY)

WOODHALL SPA URBAN DISTRICT DEFINITIVE MAP AND STATEMENT

(ADDITION OF WOODHALL SPA PUBLIC FOOTPATH NUMBER 1206)

DEFINITIVE MAP MODIFICATION ORDER 2022

LEGAL SERVICES LINCOLNSHIRE

COUNTY OFFICES

NEWLAND

LINCOLN

THIS ORDER WAS CONFIRMED
BY LINCOLNSHIRE COUNTY COUNCIL
ON 24 OCTOBER 2022

SIGNED Dr Coleman

DAVID COLEMAN
CHIEF LEGAL OFFICER, LCC

DATED: 24.10.2022