



ack -> DS - Turner
check against
Dedⁿ map
acknowledge
receipt.

THE NATIONAL TRUST
for Places of Historic Interest or Natural Beauty
EAST MIDLANDS REGION · CLUMBER PARK STABLEYARD
WORKSOP · NOTTINGHAMSHIRE S80 3BE

GRK

Telephone: Worksop (0909) 486411
Fax: Worksop (0909) 486377

Our Ref: SB/AJJ/GU/O/F

4th March, 1991

Director of Recreational Services,
Lincolnshire County Council,
City Hall,
Beaumont Fee,
Lincoln. LN1 1DN.



Dear Sir,

DECLARATION OF RIGHTS OF WAY - GUNBY HALL

On behalf of the National Trust, I am writing to make a declaration under section 31(6) of the Highways Act 1980, in respect of the National Trust's Gunby Hall estate which falls within your Council's boundary.

I declare that at the date of this letter, the only paths crossing the above estate that have been dedicated as highways and are therefore the only existing public rights of way, are those shown in yellow on the plans attached, being sections of footpath numbers 228,230,231,236,379,240 and 239 and Bridleway 232. Detail of the section of footpath 230 near Massingberd Arms Farm is shown on the 1:2500 plan attached.

I would be grateful if you could please acknowledge receipt of this letter and enclosures.

Yours faithfully,




M.J.S. TURNER

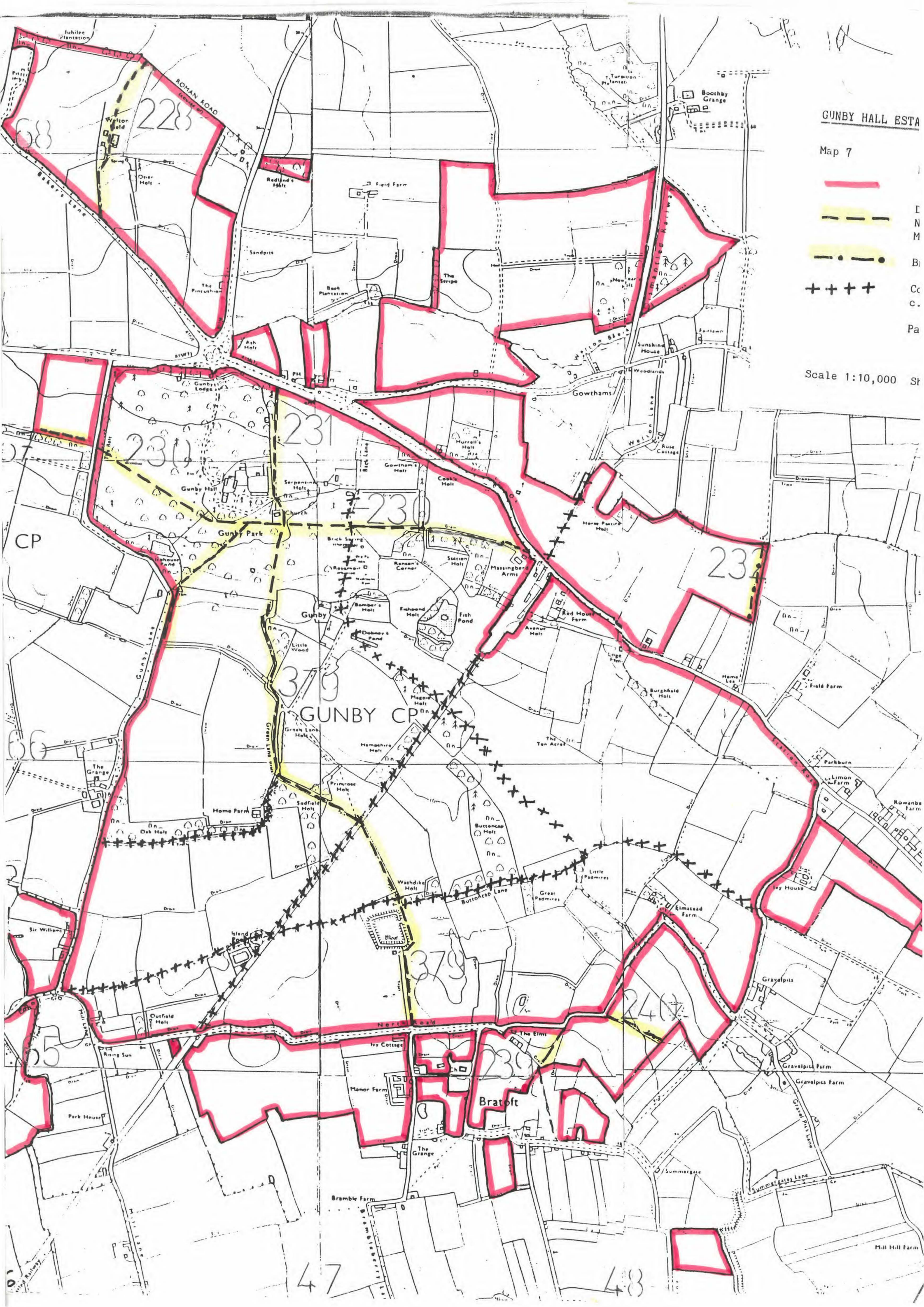
cc S. Braune, Managing Agent.
Muniments

GUNBY HALL ESTA

Map 7



Scale 1:10,000



GUNBY HALL ESTATE 1986

Map 7

Footpaths and the Wolds Area of Outstanding Natural Beauty (A.O.N.B.)



NT BOUNDARY



Definitive Footpaths.

Numbers taken from the Definitive Footpath Map held by East Lindsey D.C.



Bridleway.

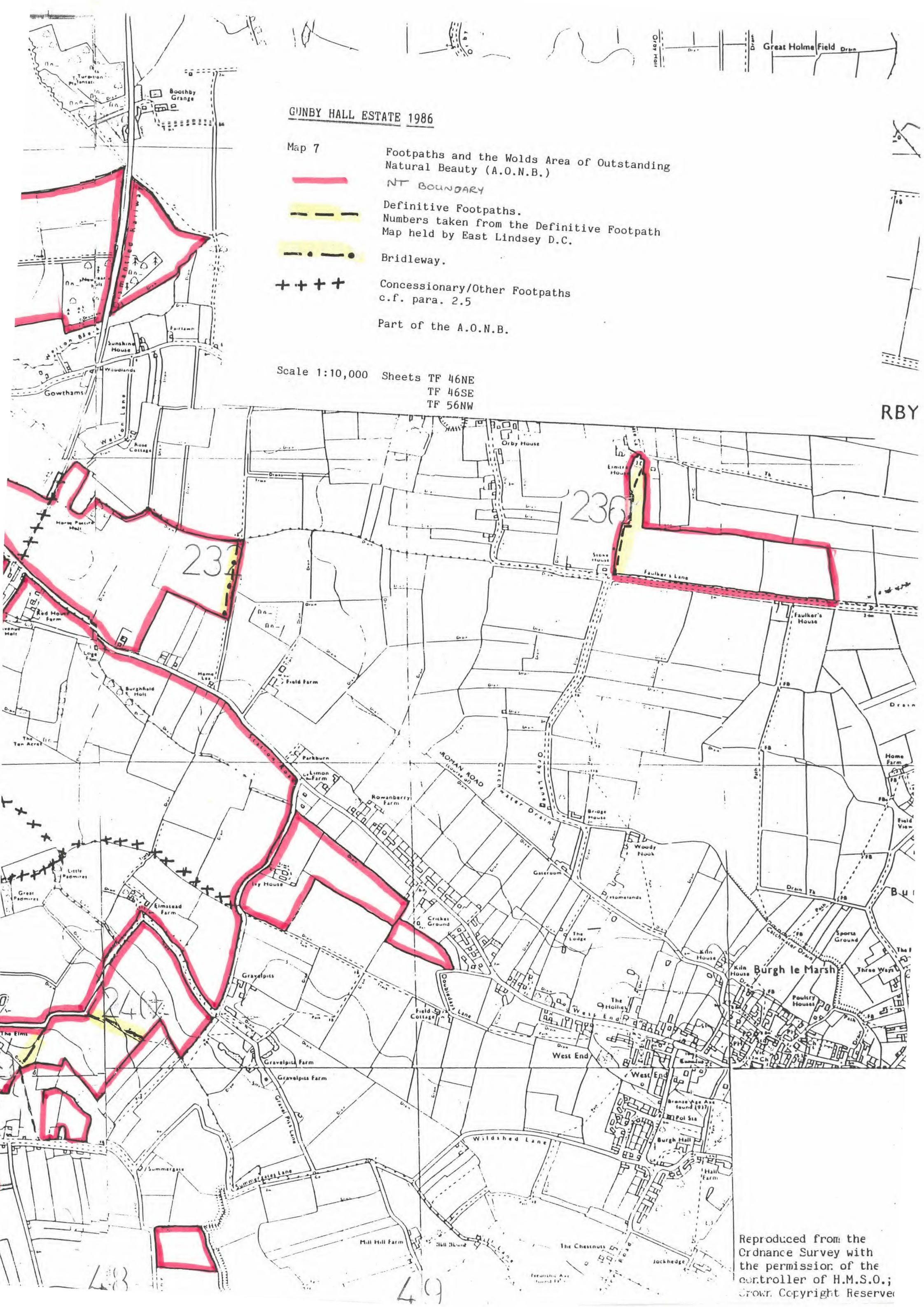


Concessionary/Other Footpaths
c.f. para. 2.5

Part of the A.O.N.B.

Scale 1:10,000 Sheets TF 46NE
TF 46SE
TF 56NW

RBV



Reproduced from the Ordnance Survey with the permission of the controller of H.M.S.O.; Crown Copyright Reserved