

DEPOSIT OF STATEMENT AND MAP

SECTION 31(6) OF THE HIGHWAYS ACT 1980

To Definitive Map Officer, Highways and Planning Directorate, Lincolnshire County Council, County Offices, Newland, Lincoln, LN1 1YL

1. The **CHURCH COMMISSIONERS FOR ENGLAND** are and have been since 1870 the owner of the land known as Greetwell Hall Farm, Greetwell, Lincolnshire, LN3 4NG more particularly delineated on the map accompanying this statement and thereon edged red.
2. The aforementioned land lies in the Parishes of Greetwell and Lincoln City.
3. The ways coloured orange on the said map have been dedicated as highways with vehicular access.
4. The ways coloured green on the said map have been dedicated as bridleways.
5. The ways coloured purple on the said map have been dedicated as footpaths.
6. No other ways over the land have been dedicated as highways.
7. The deposit shall comprise this statement and accompanying map.

Signed



Name

Timothy Robert Bennett of Smiths Gore
Duly Authorised Agent on behalf of the **Church Commissioners for England**

Address:

Church Commissioners for England, 1 Millbank, London, SW1P 3JZ

Date:

13th October 2005

Address of Agent:

Smiths Gore, 1 Beaumont Fee, Lincoln, LN1 1UH

Signed (witness)



Name (of witness)

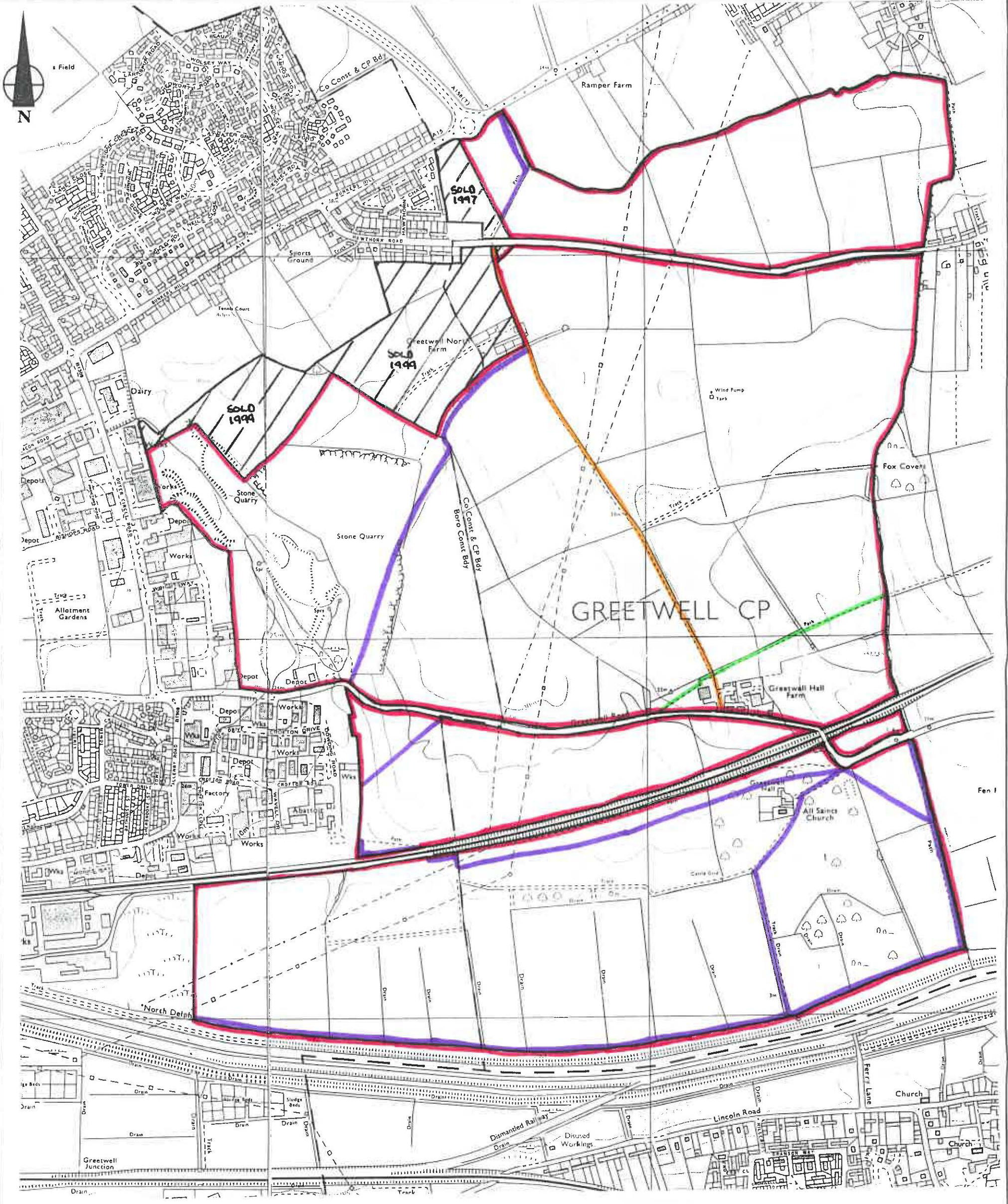
Stephen Edwin Joseph Farrow

Address:

'Mile Faillie' Westoby Lane, Barrow on Humber, DN19 7DJ

Occupation:

Assistant Rural Surveyor



GREETWELL CP

**CHURCH COMMISSIONERS FOR ENGLAND
SOUTH LINCOLNSHIRE ESTATE - 320
GREETWELL HALL FARM**

Reproduced from the Ordnance Survey map with the sanction of the Controller of H.M. Stationery Office.
© CROWN COPYRIGHT RESERVED
Smiths Gore
Minster Precincts, Peterborough PE1 1XT
Licence No. ES784834

This plan is published for convenience only. Although it is thought to be correct its accuracy cannot be guaranteed.

Scale 1 : 10000

STATUTORY DECLARATION


SECTION 31(6) OF THE HIGHWAYS ACT 1980

I, **TIMOTHY ROBERT BENNETT** DO SOLEMNLY AND SINCERELY DECLARE as follows:

1. The **CHURCH COMMISSIONERS FOR ENGLAND** are and have been since 1870 the owner of the land known as Greetwell Hall Farm, Greetwell, Lincolnshire, LN3 4NG more particularly delineated on the map accompanying this declaration and thereon edged red.
2. On the ^{3rd CEH} 14th day of October 2005 I deposited with Lincolnshire County Council, being the appropriate Council, a statement accompanied by a map delineating my property by red edging which stated that the ways coloured green on the said map and on the map accompanying this declaration had been dedicated as bridleways the ways coloured purple on the said map and on the map accompanying this declaration had been dedicated as footpaths the ways coloured orange on the said map and on the map accompanying this declaration had been dedicated as highways with vehicular access no other ways had been dedicated as highways over my property.
3. No additional ways have been dedicated ^{CEH} over the land edged red on the map accompanying this declaration since the statement dated 14th October 2005 referred to in 2. Above other than those bridleways and footpaths and highways marked in the appropriate colour on the map accompanying this declaration and at the present time I have no intention of dedicating any more public rights of way over my property.

AND I MAKE this solemn declaration on the 13th day of August 2008 conscientiously believing it to be true and by virtue of the Statutory Declarations Act 1835.

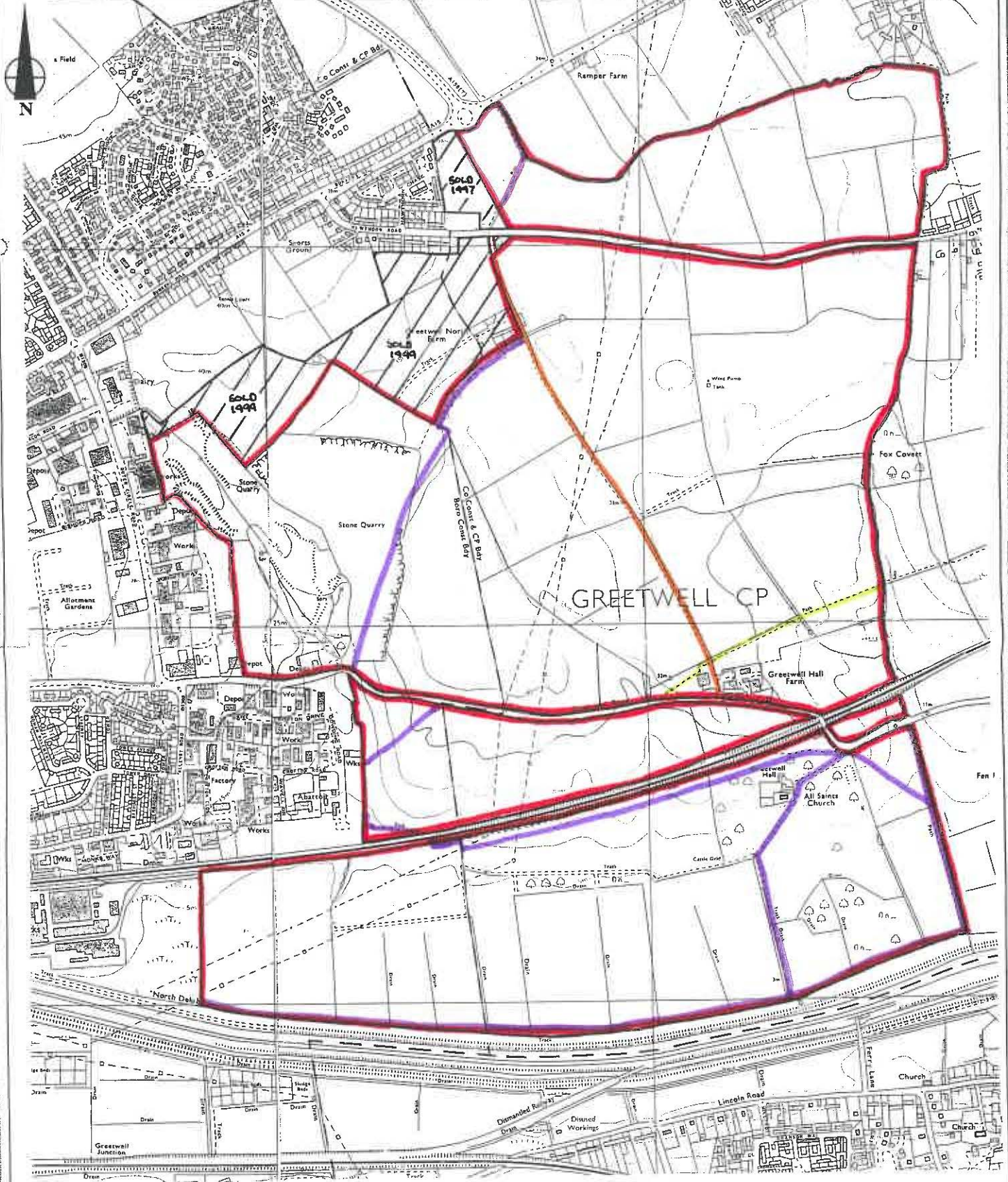
Signed by **Timothy Robert Bennett** of Smiths Gore
Duly Authorised Agent on behalf of the **Church Commissioners for England**



Declared at 2 Bark Street
Lincs

Before me

CATHERINE ELIZABETH HARRIS
[Commissioners for Oaths or a
Justice of the Peace or Solicitor]



**CHURCH COMMISSIONERS FOR ENGLAND
SOUTH LINCOLNSHIRE ESTATE - 320
GREETWELL HALL FARM**

Reproduced from the Ordnance Survey map with the sanction of the Controller of H.M. Stationery Office.
© CROWN COPYRIGHT RESERVED
Smiths Case
Ministry Products, Peterborough PE1 1XT
Licence No. E5784834

This plan is published for convenience only. Although it is thought to be correct its accuracy cannot be guaranteed.

Scale 1 : 10000