

Director of Technical Services
Lincolnshire County Council
County Offices
LINCOLN
LN1 1YL

Department of the Environment
Property Services Agency
Senior Estate Surveyor Leeds (South)
Liverpool Victoria House
8 Otley Road
LEEDS
LS6 2AN

Tel: Leeds 782111 Ext 252

Our Ref: LDS/168/STH


Date: 12 January 1978

Dear Sir

SECTION 34 - THE HIGHWAYS ACT 1959

1. In accordance with the Provisions of Sub-Section 34(6) of the Highways Act 1959, I am directed to deposit with you the enclosed plan numbered 10 and 10A of the Ministry of Defence Establishment within your area, and more particularly known as RAF Station, SCAMPTON, LINCOLNSHIRE, over which the Secretary of State for Defence states no ways have been dedicated as highways.

Yours faithfully

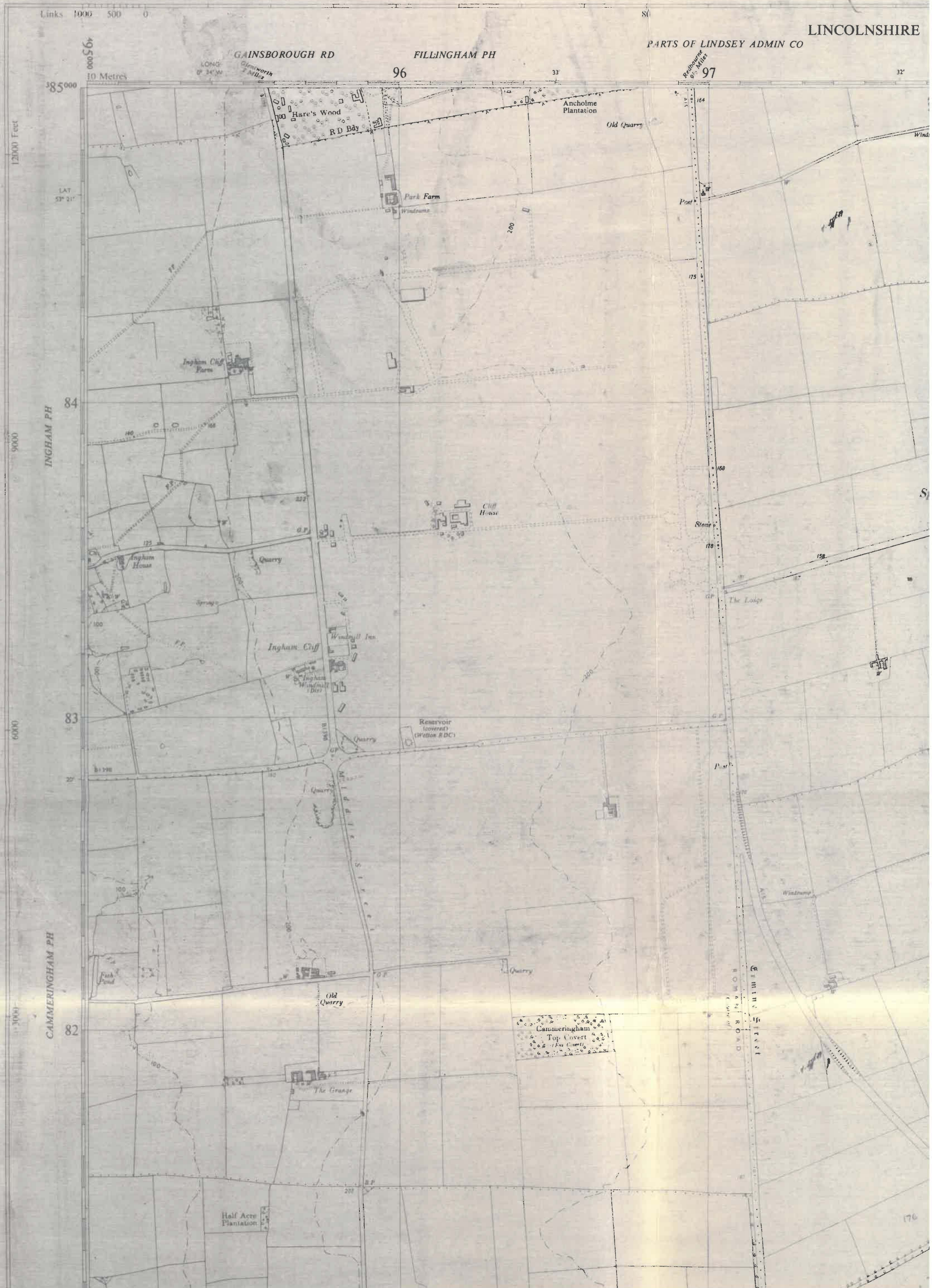


C G H YOUNG
Senior Estate Surveyor for and on behalf
of the Secretary of State for Defence

ENC

cc
West Lindsey District Council

0.10 p/c 100 100 100 100 100





LEGEND

- MOD Boundary
- Public Footpath
- Public Bridleway
- Public Road

Public Rights of Way over M



LINCOLNSHIRE

GAINSBOROUGH CO CONST

WEST FIRSBY PH

240 Chains

32'

98

31'

99

LONG 0° 30' W

50000

385000

LAT 53° 21'

2 Miles

SPRIDLINGTON PH

84

Spridlington Heath

Hackthorn House

Old Quarry

83

North Plantation

Hackthorn Hall

HACKTHORN PARK

Hackthorn

82

HACKTHORN

Home Farm

Old Quarry

Brick Kiln Plantation

Hackthorn Cliff

176

HACKTHORN LANE



over MOD Land

Establishment R. A. F. SCAMPTON
 County LINCOLNSHIRE
 Plan No. 10 A
 Scale 1:10,560
 Date

CROWN COPYRIGHT
 Reproduced by permission of the
 Director General Ordnance Survey



LINCOLNSHIRE
PARTS OF LINDSEY ADMIN

GAINSBOROUGH CO CONST

AISTHORPE PH

96

97

380000

12000 Feet

SCAMPTON PH

79

9000

78

6000

NORTH CARLTON PH

77

3000

CARLTON PH

South Carlton


G



LEGEND

- MOD Boundary
- Public Footpath
- Public Bridleway
- Public Road

Public Rights of Way over M



LINCOLNSHIRE
PARTS OF LINSEY ADMIN CO

WELTON RD
WELTON PH

240 Chains

98 99

LONG OF 30° W

380000

2 Miles

79

DUNHOLME PH

78

SCOTHERN PH

77

NETTEHAM PH

GRANGE DE LINGS

Grange de Lings

AIRFIELD
(Disused)

Horncastle Lane

Distrum Farm

West Hall

Old Man's Head Spring

Quarry

Old Quarry

Welton Cliff

Old Quarry

Watering Dyke Houses

Riseholme Gorse (Fox Covert)

Briar Holt

Old Quarry

Old Quarry

Old Quarry

ROMAN ROAD
(Course of)

Post

Post

Post

SCOTHERN PH

GRANGE DE LINGS



NETTEHAM PH

1000000 Metres

Furlongs

98 RISEHOLME PH

LONG 99 OF 31° W

2000

3000

4000 Yards

over MOD Land

Establishment R.A.F. SCAMPTON
 County LINCOLNSHIRE
 Plan No. 10
 Scale 1 : 10,560
 Date

CROWN COPYRIGHT
 Reproduced by permission of the
 Director General Ordnance Survey


I, CRISPIAN GEORGE HARTLAND YOUNG,
in the Department of the Environment, for and on behalf of THE SECRETARY OF STATE FOR
DEFENCE, and acting under the authority conferred upon me by the said Secretary of State
DO SOLEMNLY AND SINCERELY DECLARE as follows:-

1. The Secretary of State for Defence on the 12th day of JANUARY 1978 in accordance
with Section 34(6) of the Highways Act 1959 caused to be deposited with the
LINCOLNSHIRE COUNTY COUNCIL (and the EAST LINDSEY and WEST LINDSEY DISTRICT COUNCILS)
maps of certain establishments vested in the said Secretary of State within the
areas administered by such Councils together with statements indicating what ways (if
any) over the land the said Secretary of State admitted to have been dedicated as
highways.

2. No additional ways over the land delineated on the maps so deposited with the
LINCOLNSHIRE COUNTY COUNCIL have been dedicated as a highway since the date of
deposit.

AND I MAKE this solemn declaration conscientiously believing the same to be true and
by virtue of the provisions of the Statutory Declarations Act 1935

DECLARED at *Gleay West Yorkshire*)
this *24th* day of *January* 1978)
Before me,
A Commissioner for Oaths)



(Signature of Declarant)
for and on behalf of
THE SECRETARY OF STATE FOR DEFENCE

