

Parish: Fulstow, Utterby
Title: Land at Grange Farm, Utterby
Reference number: CA/7/1/436

HIGHWAYS ACT 1980, SECTION 31 (6) – DEPOSITED MAPS, HIGHWAYS STATEMENT AND HIGHWAYS DECLARATIONS

Date of deposit of map and highways statement 31.03.2017

Depositor's name and address Mr N Wilkinson, Grange Farm, Grange Lane, Utterby, Louth, Lincs, LN11 0TS;
Mr C Wilkinson & Mrs J Wilkinson, Spire View, Holywell Lane, Utterby, Louth, Lincs, LN11 0TU

Dates of deposit of highways declarations and names and addresses of depositors NO HIGHWAYS DECLARATION HAS BEEN DEPOSITED

Date deposit expires: 30.03.2037

GEOGRAPHIC LOCATION

Grid Reference: TF325 962, TF314 939

Address and postcode of buildings on the deposited land Grange Farm, Grange Lane, Utterby, Louth, LN11 0TS; Spire View, Holywell Lane, Utterby, Louth, LN11 0TU; Hotspurs, Holywell Lane, Utterby, LN11 0TU; Auburn Cottage, Main Road, Utterby, LN11 0TQ

District East Lindsey

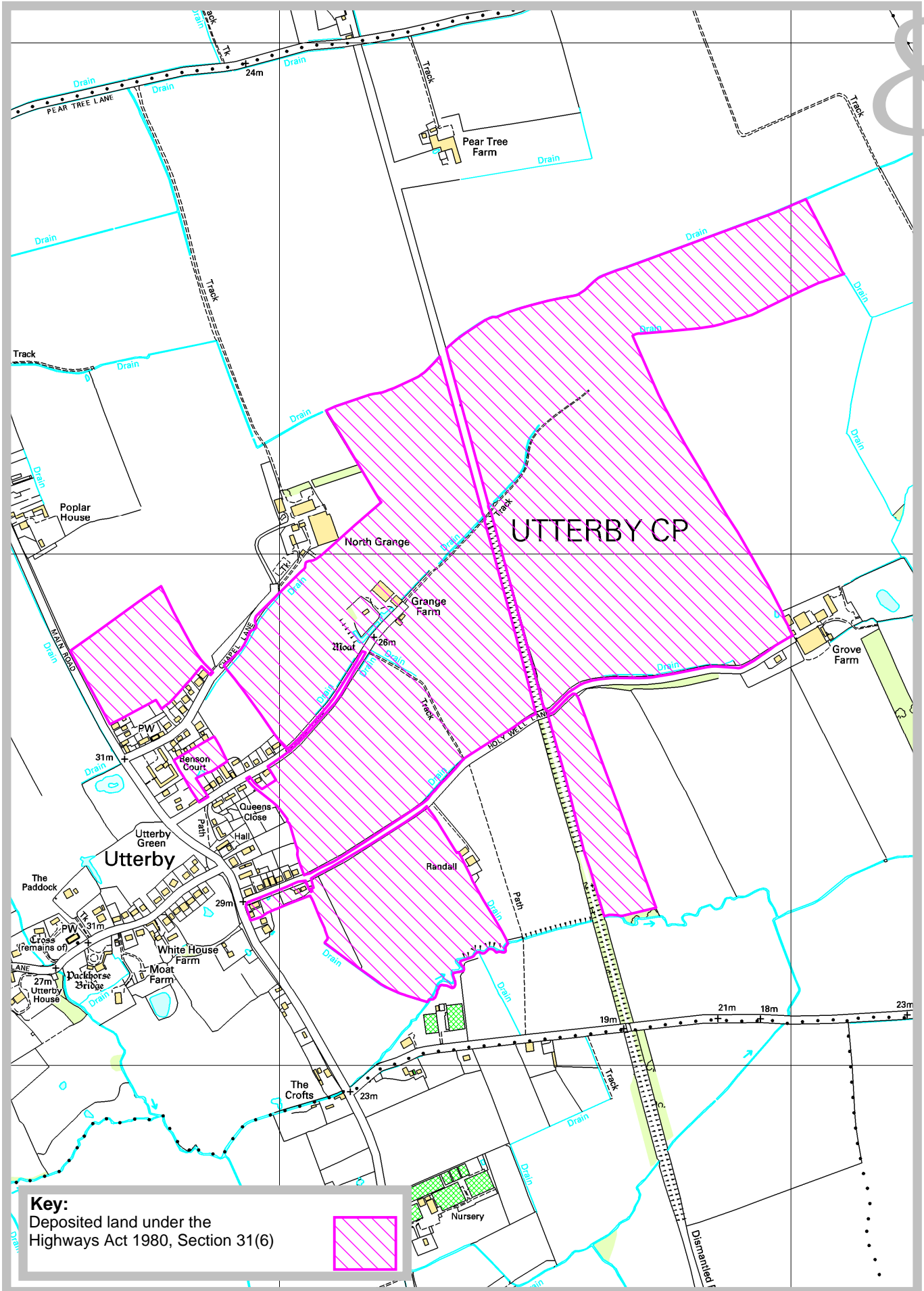
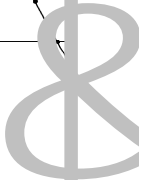
Nearest city or town Louth

ENQUIRIES ABOUT THE REGISTER OR DEPOSITS

Enquiries concerning the register or the deposits lodged with the County Council should be made to the Definitive Map Officer at Lincolnshire County Council's Countryside Services Section by email to countryside_access@lincolnshire.gov.uk or by telephone on 01522 782070.

INFORMATION ABOUT THE REGISTER OF DEPOSITS

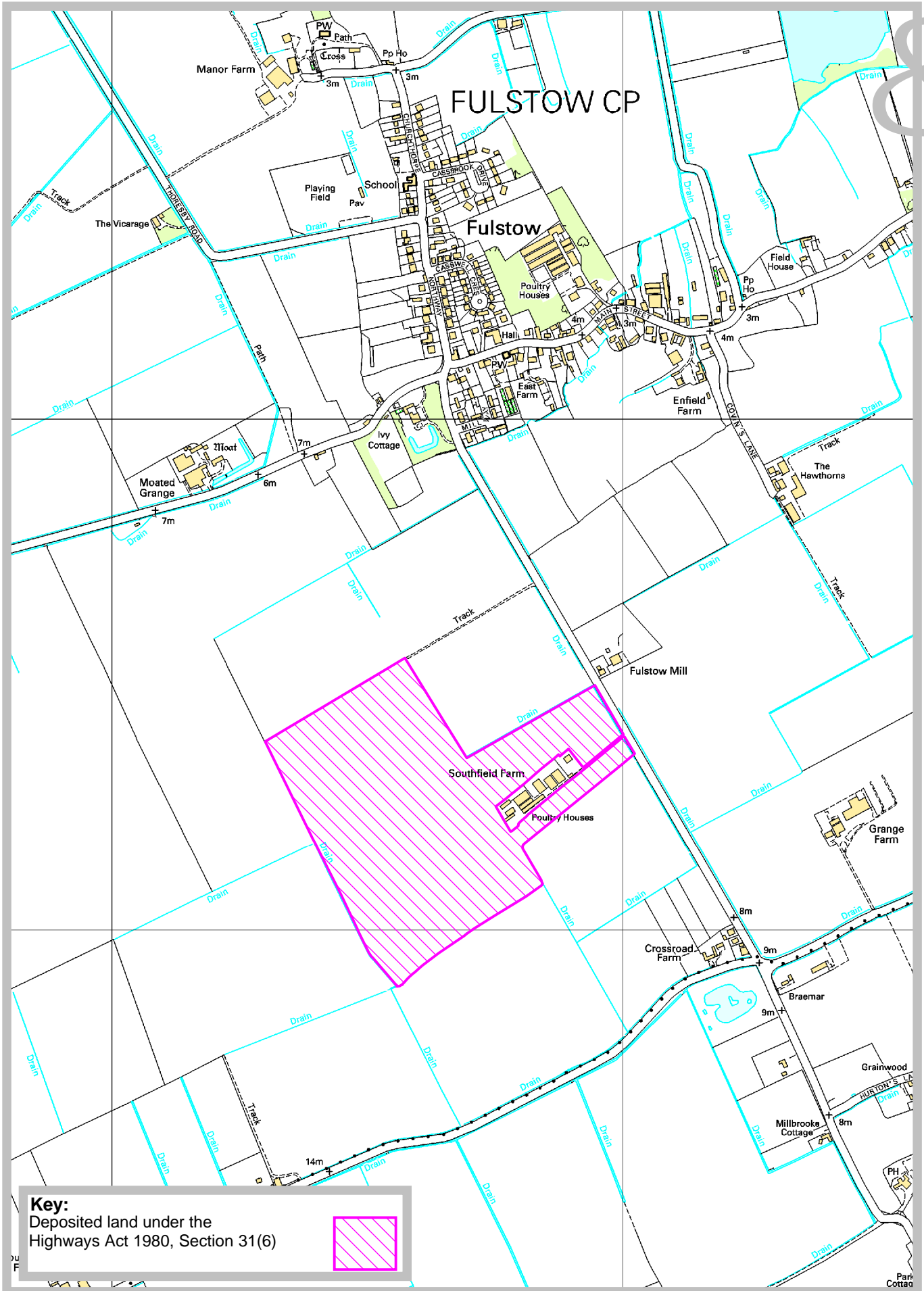
The County Council is required by law to keep and maintain a register of highways statements and highways declarations deposited under section 31 (6) of the Highways Act 1980 and landowner statements deposited under section 15A (1) of the Commons Act 2006. The register is available for public inspection on its website and in a paper copy format, together with copies of the deposited documents. Details, including names, addresses and the location of land relating to an application, which may be considered to be personal information, will therefore be in the public domain. This requirement overrides any entitlement a depositor and landowner may otherwise have under the Data Protection Act 1998 to prevent the publication of such information.




Countryside Services
 RA Wills, Executive Director for Environment & Economy, County Offices, Newland, Lincoln, LN1 1YL.

Land at Grange Farm, Utterby

Ref: CA/7/1/436
 Grid Ref: TF325 962, TF314 939
 Scale: approx. 1:10,000



Key:
 Deposited land under the
 Highways Act 1980, Section 31(6)



Countryside Services
 RA Wills, Executive Director for Environment &
 Economy, County Offices, Newland, Lincoln,
 LN1 1YL.

Land at Grange Farm, Utterby

Ref: CA/7/1/436
 Grid Ref: TF325 962
 Scale: approx. 1:10,000

NB This plan only shows the extent of the land covered by the deposit. Reproduced from Ordnance Survey with the permission of the Controller of HMSO © Crown Copyright. Licence number 100025370.

10. 'Appropriate authority' means (a) in relation to a map or statement deposited or declaration lodged under section 31(6) of that Act, an appropriate council (as defined in section 31(7) of the Highways Act 1980); and (b) in relation to a statement and map deposited under section 15A(1) of the 2006 Act, a commons registration authority (defined in section 4 of the Commons Act 2006 and section 2 of the Commons Registration Act 1965). In practice, the appropriate council and commons registration authority will usually be the same body.

PART A: Information relating to the applicant and land to which the application relates

(all applicants must complete this Part)

1. Name of appropriate authority to which the application is addressed:

Lincolnshire County Council

2. Name and full address (including postcode) of applicant:

Nicholas James Wilkinson of Grange Farm, Grange Lane, Utterby, Louth, Lincolnshire, LN11 0TS and Christopher James Wilkinson and Jean Wilkinson of Spire View, Holywell Lane, Utterby, Louth, Lincolnshire, LN11 0TU

3. Status of applicant (tick relevant box or boxes):

We are

(a) the owners of the land(s) described in paragraph 4.

(b) making this application and the statements/declarations it contains on behalf of [insert name of owner] who is the owner of the land(s) described in paragraph 4 and in my capacity as [insert details].

4. Insert description of the land(s) to which the application relates (including full address and postcode):

Land edged red at Grange Farm, Grange Lane, Utterby, Louth, Lincolnshire, LN11 0TS as shown on the two maps accompanying this application

5. Ordnance Survey six-figure grid reference(s) of a point within the area of land(s) to which the application relates (if known):

6. This deposit comprises the following statement(s) and/or declarations (delete Parts B, C, or D where not applicable): Part B

PART B: Statement under section 31(6) of the Highways Act 1980

We, Nicholas James Wilkinson, Christopher James Wilkinson and Jean Wilkinson are the owners of the land described in paragraph 4 of Part A of this form and shown edged red on the two maps accompanying this statement.

~~[Ways shown [insert colouring] on the accompanying map are byways open to all traffic.]~~

~~[Ways shown [insert colouring] on the accompanying map are restricted byways.]~~

~~[Ways shown [insert colouring] green on the accompanying map are public bridleways.]~~

~~[Ways shown [insert colouring] on the accompanying map are public footpaths.]~~

No ways over the land shown edged red on the accompanying two maps have been dedicated as highways.

PART E: Additional information relevant to the application
(insert any additional information relevant to the application)

N/A

PART F: Statement of Truth
(all applicants must complete this Part)


WARNING: If you dishonestly enter information or make a statement that you know is, or might be, untrue or misleading, and intend by doing so to make a gain for yourself or another person, or to cause loss or the risk of loss to another person, you may commit the offence of fraud under section 1 of the Fraud Act 2006, the maximum penalty for which is 10 years' imprisonment or an unlimited fine, or both.

I BELIEVE THAT THE FACTS AND MATTERS CONTAINED IN THIS FORM ARE TRUE

Signature (of the person making the statement of truth):

Print full name: NICHOLAS JAMES WILKINSON


Date: 30.03.17



Signature (of the person making the statement of truth):

Print full name: CHRISTOPHER JAMES WILKINSON


Date: 30.03.17



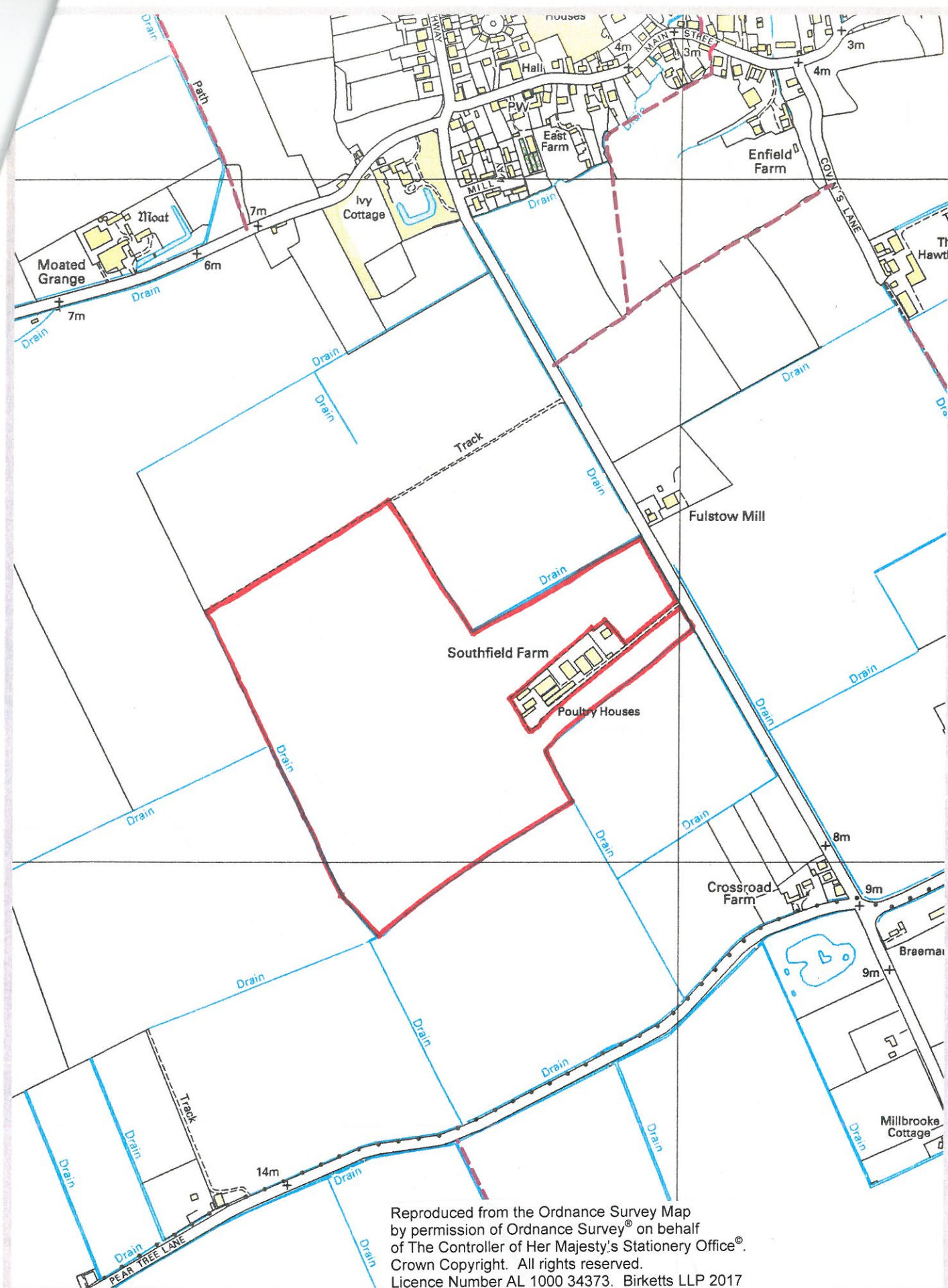
Signature (of the person making the statement of truth)

Print full name: JEAN WILKINSON

Date: 30.03.17



You should keep a copy of the completed form



Reproduced from the Ordnance Survey Map by permission of Ordnance Survey® on behalf of The Controller of Her Majesty's Stationery Office®. Crown Copyright. All rights reserved. Licence Number AL 1000 34373. Birketts LLP 2017

Countryside Services, RA Wills, Executive Director for Environment & Economy, County Offices, Newland, Lincoln, LN1 1YL.

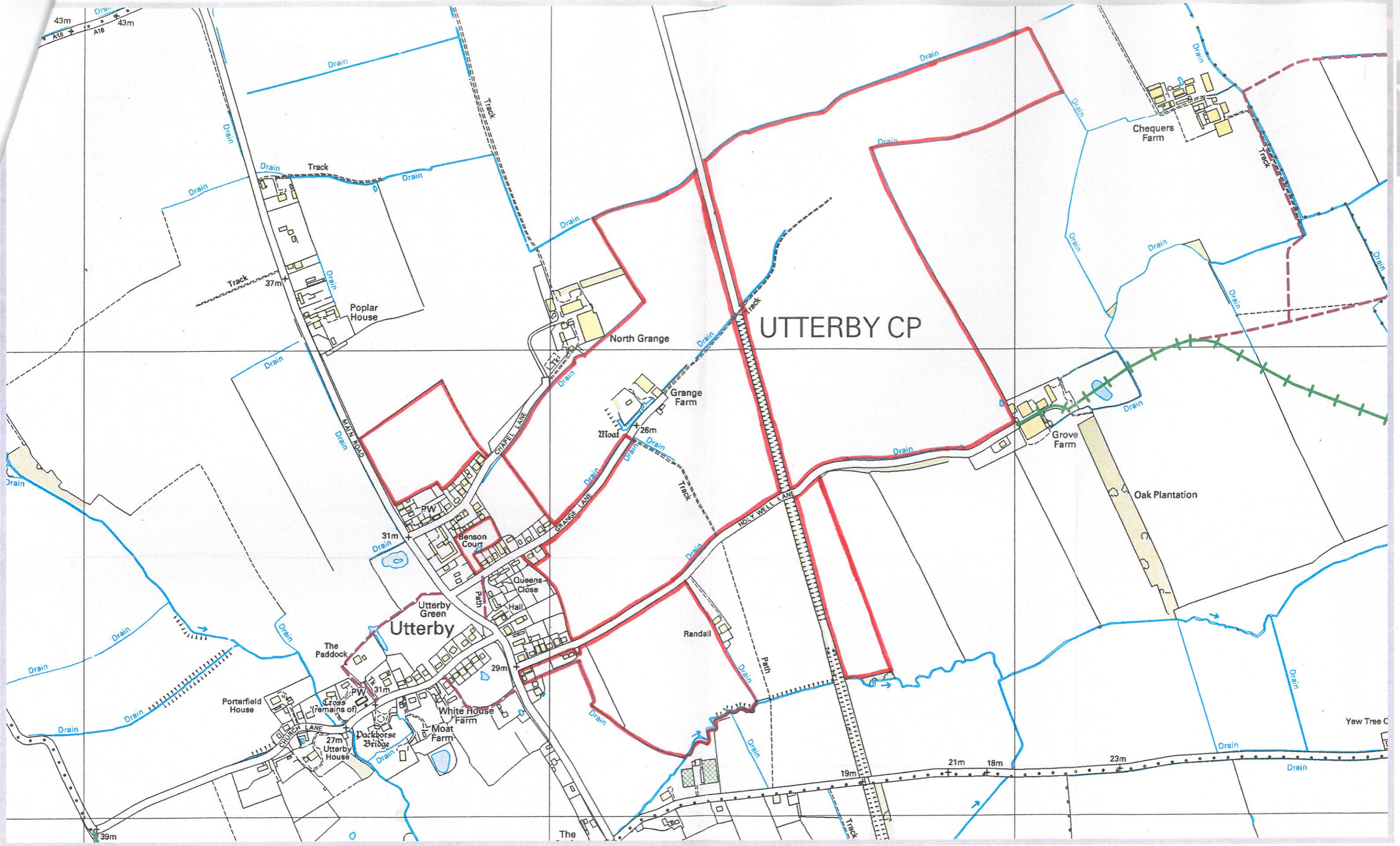


FULSTOW

Ref: CA/7/1
Scale: 1:7,500

Key:

Public Footpath	
Public Bridleway	
Restricted Byway	
Byway (BOAT)	



Lincolnshire
COUNTY COUNCIL

Countryside Services
RA Wills, Executive Director for Environment & Economy
County Offices, Newland, Lincoln, LN1 1YL.

UTTERBY

Ref: CA/7/1
Scale: 1:7,500

Reproduced from the Ordnance Survey Map by permission of Ordnance Survey® on behalf of The Controller of Her Majesty's Stationery Office®. Crown Copyright. All rights reserved. Licence Number AL 1000 34373. Birketts LLP 2017

Key:

-  Public Footpath
-  Public Bridleway
-  Restricted Byway
-  Byway (BOAT)