

PUBLIC NOTICE

LINCOLNSHIRE COUNTY COUNCIL

NOTICE OF INTENTION TO CONVERT A FOOTWAY INTO A SHARED CYCLETRACK/FOOTWAY PEDSTRIAN CROSSING UPGRADES (BOSTON – VARIOUS ROADS)

LINCOLNSHIRE COUNTY COUNCIL are proposing to convert a length of footway as specified in the schedule below to a shared cycle/pedestrian way under Sections 65(1) and 66(4) of the Highways Act 1988.

The Cycletracks Act 1984 will apply to this length should the proposal be confirmed and will be distinguished by special signs and markings.

The following pedestrian crossing upgrades are also proposed as specified in the Schedule below:

Shared Cycletrack/Footways

London Road – Starting north east of St Thomas Drive in a north easterly direction to the A16 roundabout

A16 – From the A16 roundabout in a southerly direction to the Marsh Lane roundabout

Marsh Lane – Between Marsh Lane and Wyberton Low Road then continuing on to finish west of Lealand Way

Wyberton Low Road – From number 95 in a southerly direction to the primary school

Crossing Upgrades to Toucan Crossings

A16 – South of the A16/London Road roundabout

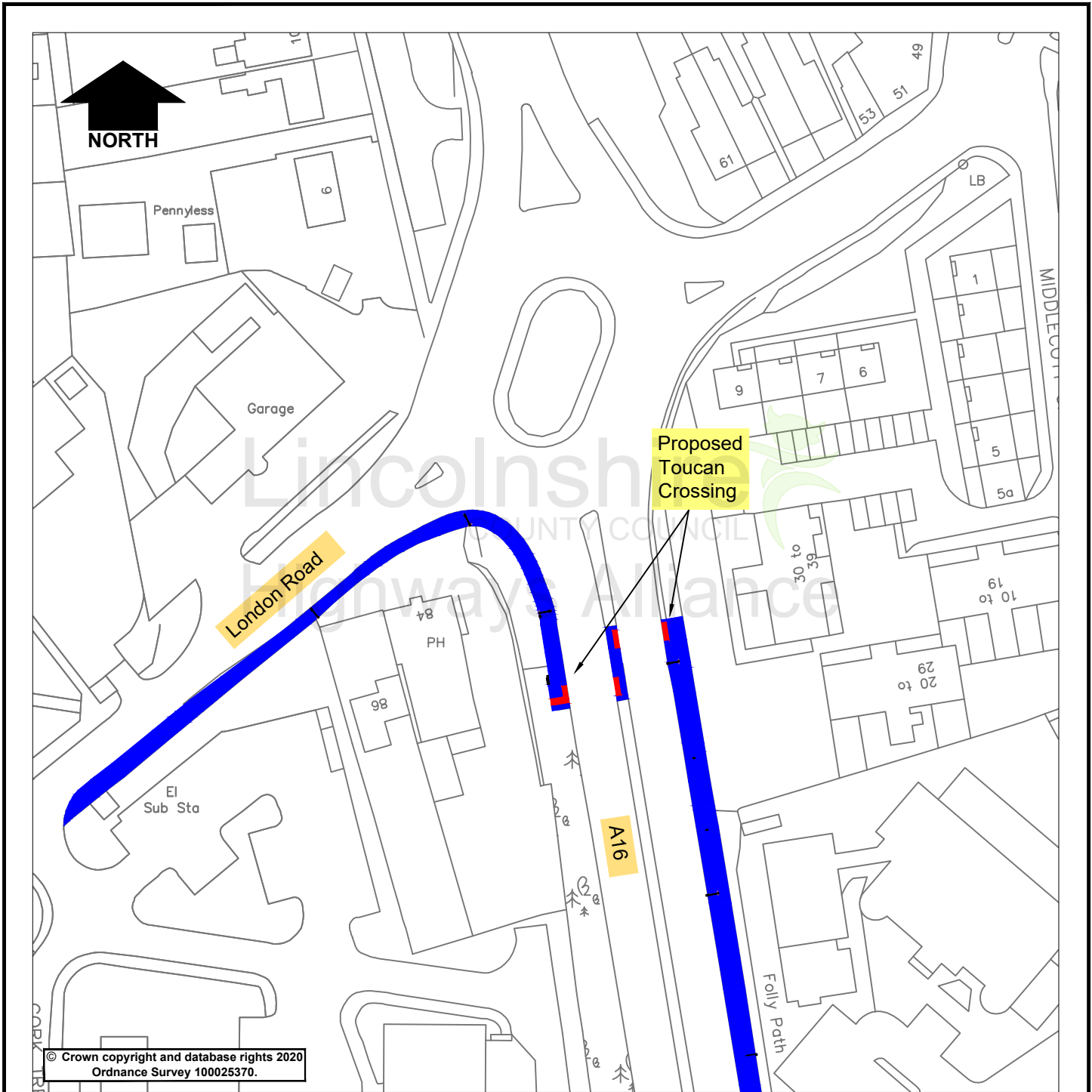
Marsh Lane – At the Marsh Lane/Wyberton Low Road junction

A copy of the plan showing the lengths of road concerned along with a Statement of Reasons for proposing to make the Order may be inspected on our website: www.lincolnshire.gov.uk/trafficorders

If you are unable to view our website the documents can be supplied to you by contacting us using the contact details below or calling our Customer Service Centre on 01522 782070 during office hours.

You may also be able to view these documents at the offices of Boston Borough Council, during normal office hours.

Representations to the proposals, together with the grounds on which they are made, must be made in writing to Chief Executive - Lincolnshire County Council, Lancaster House, 36 Orchard Street, Lincoln, LN1 1XX or Email: TRO@lincolnshire.gov.uk (For the attention of: Mr J Earls, Traffic Orders Section) by **14th December 2022**



© Crown copyright and database rights 2020
Ordnance Survey 100025370.

Lincolnshire

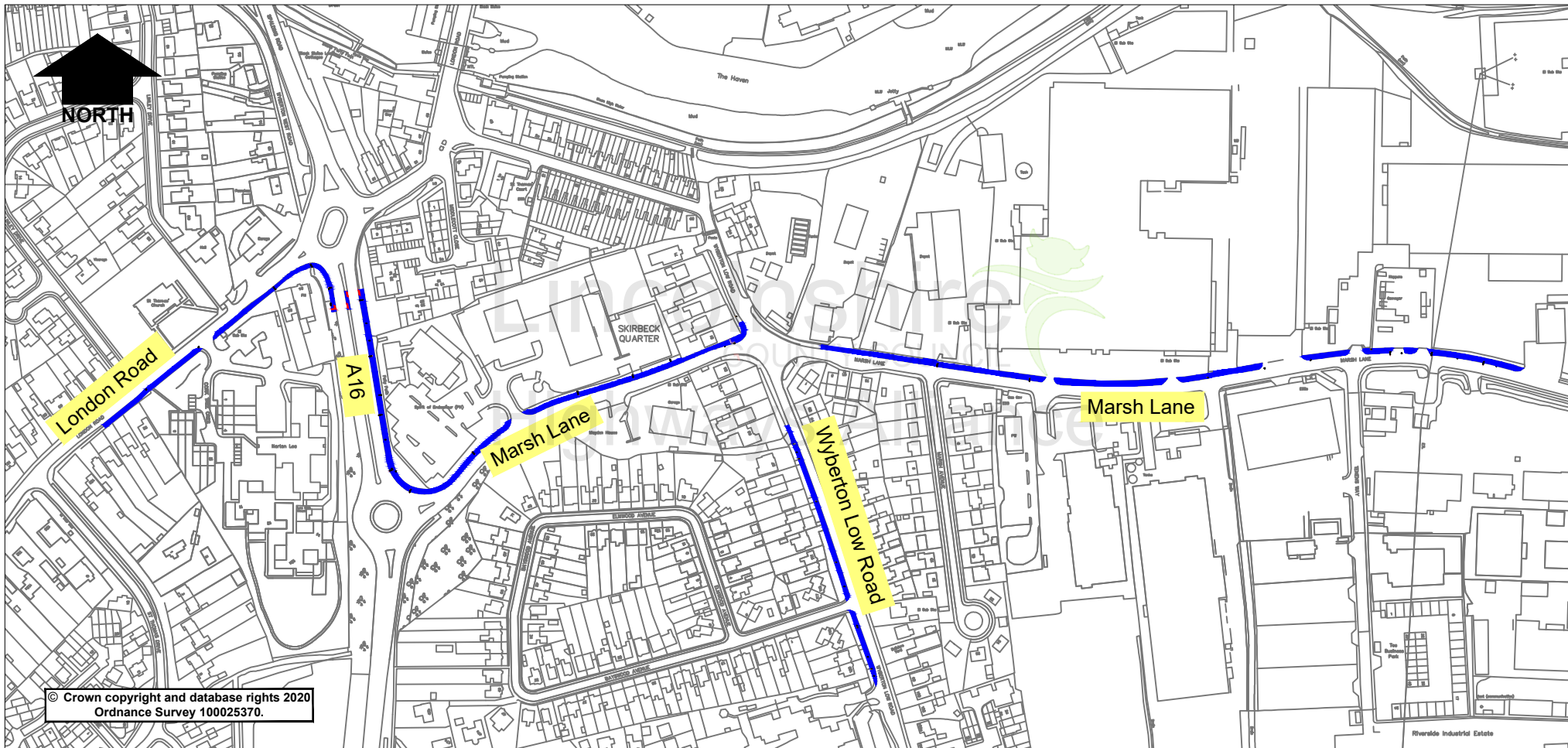
COUNTY COUNCIL


Highways Alliance

Lancaster House
36 Orchard Street
Lincoln
LN1 1XX

Rev.	Description	Drawn	Ch'kd	Auth	Date
	Project	Boston Active Model Scheme		Drawn	Date
				JE	09/22
	Status	Project No.	Auth		Traced
		BAMS			
	Drawing Title				Scale
	Proposed Traffic Orders - Crossing Upgrade 1 (London Road)				NTS @A4
	Drawing No.				Rev.
	H/JE/BAMS/001				0

Sep 07 2022 - 4:23pm C:\cmm\Traffic Regulation\Analysis\Other Work\Boston Active Model\Scheme\CD\0812_01_2001 - TRO details.dwg



 Proposed Cycleway/Footway

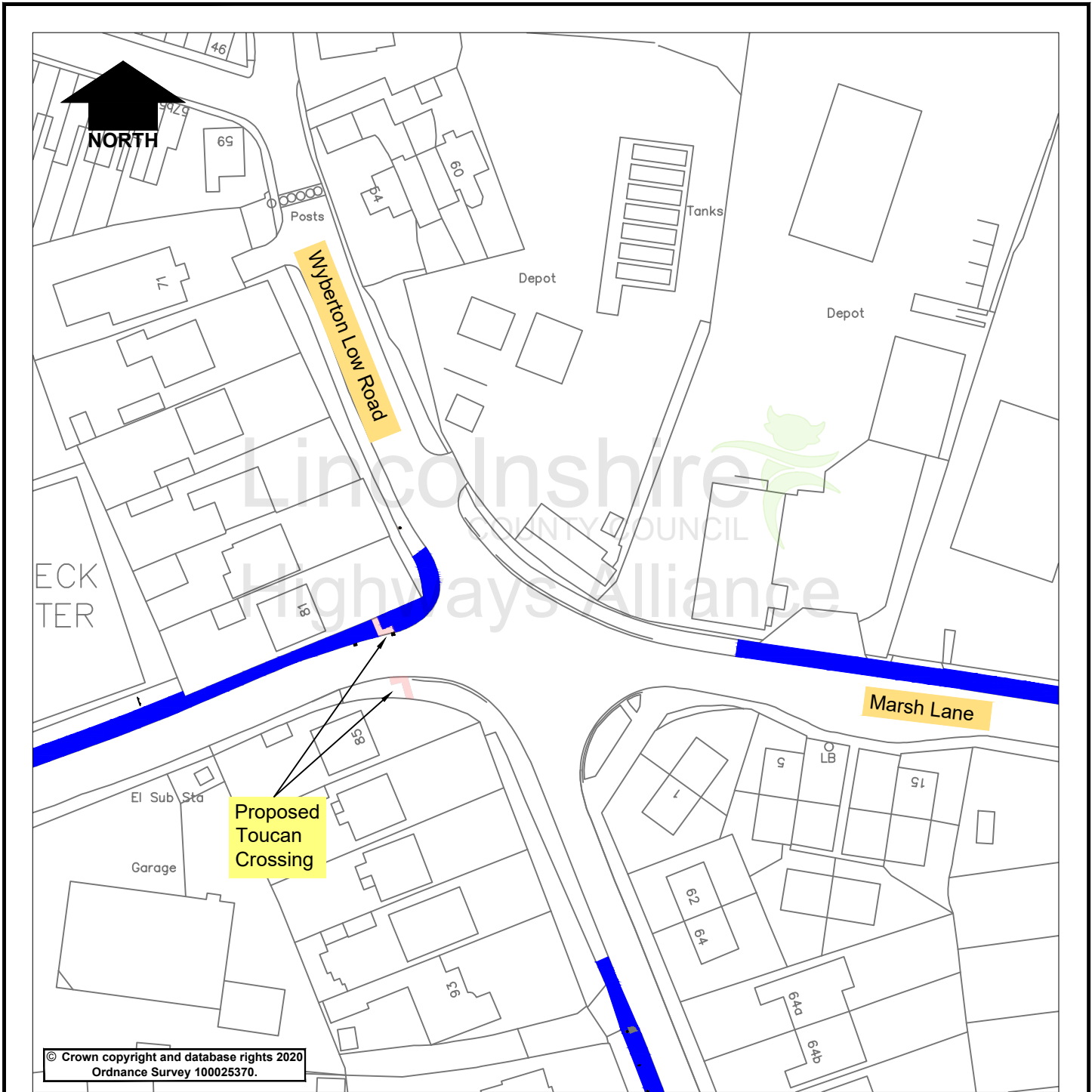
Rev.	Description	Drawn	Ch'kd	Auth	Date
		JE			09/22
		0			NTS @A4

Lincolnshire
COUNTY COUNCIL



Highways Alliance
Lancaster House, 36 Orchard Street, Lincoln, LN1 1YZ

Project	Boston Active Model Scheme	
Status	Project No.	BAMS
Drawing Title	Proposed Traffic Orders - Shared Cycleway/Footways	
Drawing No.	H/JE/BAMS/001	



© Crown copyright and database rights 2020
Ordnance Survey 100025370.

Lincolnshire
COUNTY COUNCIL
Highways Alliance

Lancaster House
36 Orchard Street
Lincoln
LN1 1XX

Rev.	Description	Drawn	Ch'kd	Auth	Date
	Project Boston Active Model Scheme	Drawn JE		Date 09/22	
	Status BAMS	Ch'kd		Date	
	Drawing Title Proposed Traffic Orders - Crossing Upgrade 2 (Marsh Lane)	Auth		Traced	Scale NTS @A4
	Drawing No. H/JE/BAMS/001			Rev. 0	

Step 07.2022 - 4:24pm C:\cmm\Traffic Regulation Orders\Other Work\Boston Active Model\Schemes\CA010812_01_2001 - TRO details.dwg