

**Parish:** Gedney  
**Title:** Land at Dawsmere Bank  
**Reference number:** CA/7/1/458

**HIGHWAYS ACT 1980, SECTION 31 (6) – DEPOSITED MAPS, HIGHWAYS STATEMENT AND HIGHWAYS DECLARATIONS**

**Date of deposit of map and highways statement** 28.06.2018

**Depositor's name and address** South Yorkshire Pensions Authority, Bidwells, Bidwell House, Trumpington Road, Cambridge, CB2 9LD

**Dates of deposit of highways declarations and names and addresses of depositors** (1) 23.07.2018: South Yorkshire Pensions Authority, Bidwells, Bidwell House, Trumpington Road, Cambridge, CB2 9LD

**Date deposit expires:** 27.06.2038

**GEOGRAPHIC LOCATION**

**Grid Reference:** TF449 304

**Address and postcode of buildings on the deposited land** 13 & 14 Dawsmere Bank, Dawsmere, Spalding, PE12 9NN

**District** South Holland

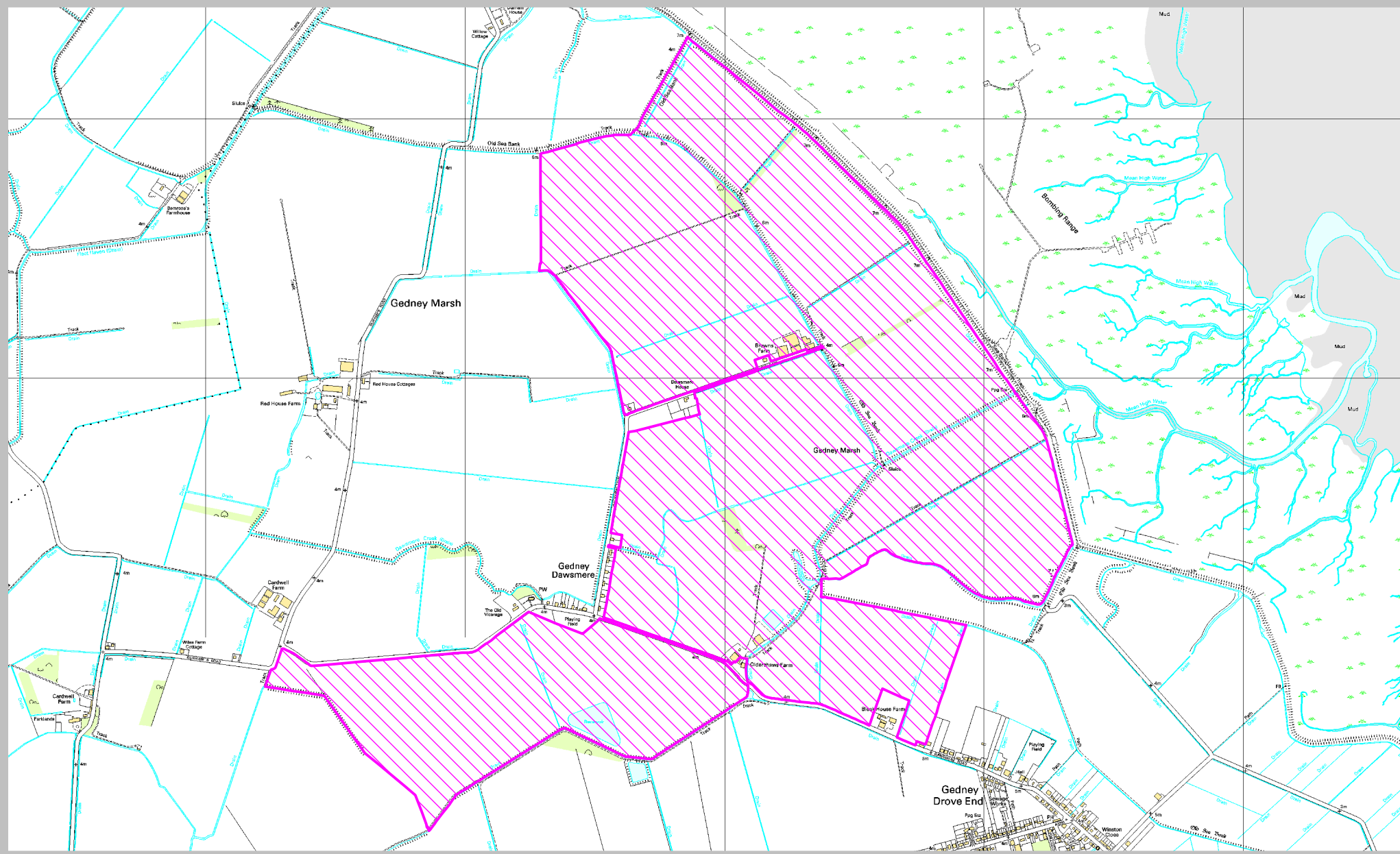
**Nearest city or town** Holbeach

**ENQUIRIES ABOUT THE REGISTER OR DEPOSITS**

Enquiries concerning the register or the deposits lodged with the County Council should be made to the Definitive Map Officer at Lincolnshire County Council's Countryside Services Section by email to [countryside\\_access@lincolnshire.gov.uk](mailto:countryside_access@lincolnshire.gov.uk) or by telephone on 01522 782070.

**INFORMATION ABOUT THE REGISTER OF DEPOSITS**

The County Council is required by law to keep and maintain a register of highways statements and highways declarations deposited under section 31 (6) of the Highways Act 1980 and landowner statements deposited under section 15A (1) of the Commons Act 2006. The register is available for public inspection on its website and in a paper copy format, together with copies of the deposited documents. Details, including names, addresses and the location of land relating to an application, which may be considered to be personal information, will therefore be in the public domain. This requirement overrides any entitlement a depositor and landowner may otherwise have under the Data Protection Act 1998 to prevent the publication of such information.



Countryside Services  
 RA Wills, Executive Director for Environment &  
 Economy, County Offices, Newland, Lincoln,  
 LN1 1YL.

**Land at Dawsmere Bank**

Ref: CA/7/1/458  
 Grid Ref: TF449 3014  
 Scale: approx. 1:20,000

**Key:**

Deposited land under the  
 Highways Act 1980, Section 31(6)



NB This plan only shows the extent of the land covered by the deposit. Reproduced from Ordnance Survey with the permission of the Controller of HMSO © Crown Copyright. Licence number 100025370.

**PART A: Information relating to the applicant and land to which the application relates**  
*(all applicants must complete this Part)*

1) Name of appropriate authority to which the application is addressed:  
Lincolnshire County Council

2) Name and full address (including postcode) of applicant:  
Harriet Cross  
Bidwells  
Bidwell House  
Trumpington Road  
Cambridge  
CB2 9LD

3) Status of applicant (tick relevant box or boxes): I am

a)  the owner of the land(s) described in paragraph 4.

b)  making this application and the statements/declarations it

contains on behalf of South Yorkshire Pensions Authority who is the owner of the lands described in paragraph 4 and in my capacity as their instructed land agent.

4) Insert description of the land(s) to which the application relates (including full address and postcode):  
Land at Dawsmere Bank, Dawsmere, Spalding, PE12 9NN.

All as shown edged red on plan C.1722.

5) Ordnance Survey six-figure grid reference(s) of a point within the area of land(s) to which the application relates (if known): TF450305

6) This deposit comprises the following statement(s):

**PART B: Statement under section 31(6) of the Highways Act 1980**

South Yorkshire Pensions Authority is the owner of the land described in paragraph 4 Part A of this form and shown edged red on the map (reference C.1722) accompanying this statement.

Ways shown purple on the accompanying map are public footpaths.

No other ways over the land shown edged red on the accompanying map have been dedicated as highways.

**PART E: Additional information relevant to the application**  
*(insert any additional information relevant to the application)*

.....

**PART F: Statement of Truth**  
*(all applicants must complete this Part)*

**WARNING:** If you dishonestly enter information or make a statement that you know is, or might be, untrue or misleading, and intend by doing so to make a gain for yourself or another person, or to cause loss or the risk of loss to another person, you may commit the offence of fraud under section 1 of the Fraud Act 2006, the maximum penalty for which is 10 years' imprisonment or an unlimited fine, or both.

**I BELIEVE THAT THE FACTS AND MATTERS CONTAINED IN THIS FORM ARE TRUE**

Signature (of the person making the statement of truth):



Print full name: ..... HARRIET CROSS .....

Date: ..... 05 JUNE 2018 .....

You should keep a copy of the completed form

**Data Protection Act 1998 - Fair Processing Notice**

The purpose of this Fair Processing Notice is to inform you of the use that will be made of your personal data, as required by the Data Protection Act 1998.

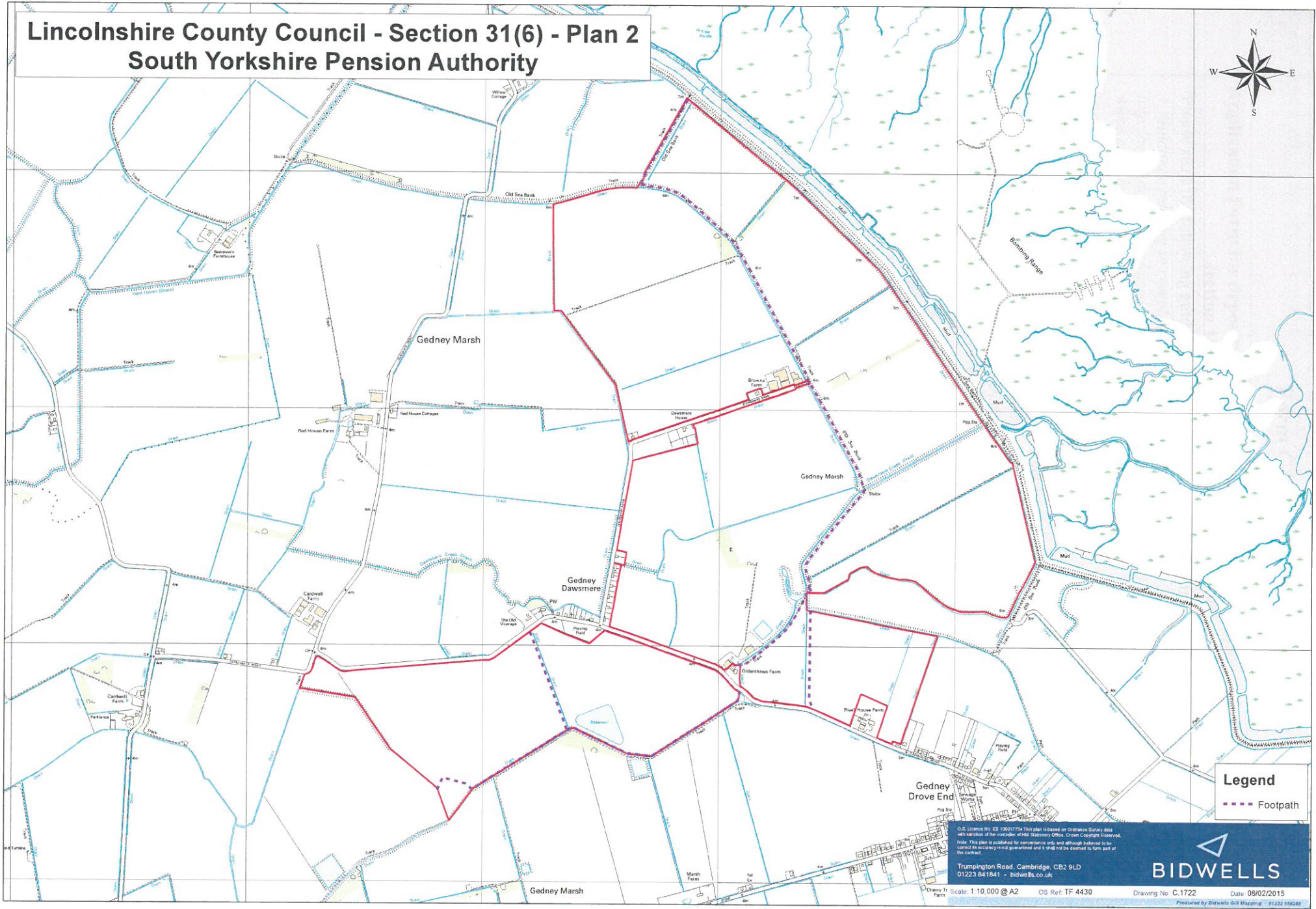
The appropriate authority (see explanation of definition in above guidance notes) in England is the data controller in respect of any personal data that you provide when you complete this form.

The information that you provide will be used by the appropriate authority in its duties to process applications to deposit statements, maps and declarations under section 31(6) the Highways Act 1980 and statements under section 15A(1) of the Commons Act 2006. The information you provide will also be used by the appropriate authority in its duty to update the registers in which details of such deposits are recorded under the Dedicated Highways (Registers under Section 31A of the Highways Act 1980) (England) Regulations 2007 and the Commons (Registration of Town or Village Greens) and Dedicated Highways (Landowner Statements and Declarations) (England) Regulations 2013.

The appropriate authority is required by the legislation above to maintain a register which holds information provided in this form, which can be inspected online or in person by members of the public on request. It may also be required to release information, including personal data and commercial information, on request under the Environmental Information Regulations 2004 or the Freedom of Information Act 2000. However, the appropriate authority will not permit any unwarranted breach of confidentiality nor will they act in contravention of their obligations under the Data Protection Act 1998.



# Lincolnshire County Council - Section 31(6) - Plan 2 South Yorkshire Pension Authority



**Legend**  
- - - Footpath

O.S. Licence No. E8 19017734 This plan is based on Ordnance Survey data with permission of the controller of HM Stationery Office. Crown Copyright Reserved.  
Note: This plan is published for convenience only and although believed to be correct its accuracy is not guaranteed and it shall not be deemed to form part of the contract.

Trumpington Road, Cambridge, CB2 9LD  
Scale: 1:10 000 @ A2 OS Ref: TF 4430 Drawing No: C.1722 Date: 06/02/2015  
**BIDWELLS**  
Produced by Bidwells GIS Mapping 01223 556282

**PART A: Information relating to the applicant and land to which the application relates**  
*(all applicants must complete this Part)*

- 1) Name of appropriate authority to which the application is addressed:  
Lincolnshire County Council
- 2) Name and full address (including postcode) of applicant:  
Harriet Cross  
Bidwells  
Bidwell House  
Trumpington Road  
Cambridge  
CB2 9LD
- 3) Status of applicant (tick relevant box or boxes): I am
  - a)  the owner of the land(s) described in paragraph 4.
  - b)  making this application and the statements/declarations it contains on behalf of South Yorkshire Pensions Authority who is the owner of the lands described in paragraph 4 and in my capacity as their instructed land agent.
- 4) Insert description of the land(s) to which the application relates (including full address and postcode):  
Land at Dawsmere Bank, Dawsmere, Spalding, PE12 9NN.  
  
All as shown edged red on plan C.1722.
- 5) Ordnance Survey six-figure grid reference(s) of a point within the area of land(s) to which the application relates (if known): TF450305
- 6) This deposit comprises the following declarations:

**PART C: Declaration under section 31(6) of the Highways Act 1980**

1. South Yorkshire Pensions Authority is the owner of the land described in paragraph 4 of Part A of this form and shown edged red on the map (reference C.1722) on the map accompanying this declaration and lodged with Lincolnshire County Council on 28 June 2018.
2. On the 28<sup>th</sup> day of June 2018 South Yorkshire Pensions Authority deposited with Lincolnshire County Council, being the appropriate council, a statement accompanied by a map showing South Yorkshire Pensions Authority's property edged red which stated that:  
  
Ways shown purple on the accompanying map are public footpaths  
  
No other ways had been dedicated as highways over South Yorkshire

Pensions Authority's property.

No additional ways have been dedicated over the land edged red on the map accompanying this declaration since the statement dated 28 June 2018 referred to in paragraph 2 above and at the present time South Yorkshire Pensions Authority has no intention of dedicating any public rights of way over the property.

**PART E: Additional information relevant to the application**  
*(insert any additional information relevant to the application)*


.....

**PART F: Statement of Truth**  
*(all applicants must complete this Part)*

**WARNING:** If you dishonestly enter information or make a statement that you know is, or might be, untrue or misleading, and intend by doing so to make a gain for yourself or another person, or to cause loss or the risk of loss to another person, you may commit the offence of fraud under section 1 of the Fraud Act 2006, the maximum penalty for which is 10 years' imprisonment or an unlimited fine, or both.

**I BELIEVE THAT THE FACTS AND MATTERS CONTAINED IN THIS FORM ARE TRUE**

Signature (of the person making the statement of truth):



Print full name: ..... HARRIET CROSS .....

Date: ..... 20/7/2018 .....

**You should keep a copy of the completed form**

**Data Protection Act 1998 - Fair Processing Notice**

The purpose of this Fair Processing Notice is to inform you of the use that will be made of your personal data, as required by the Data Protection Act 1998.

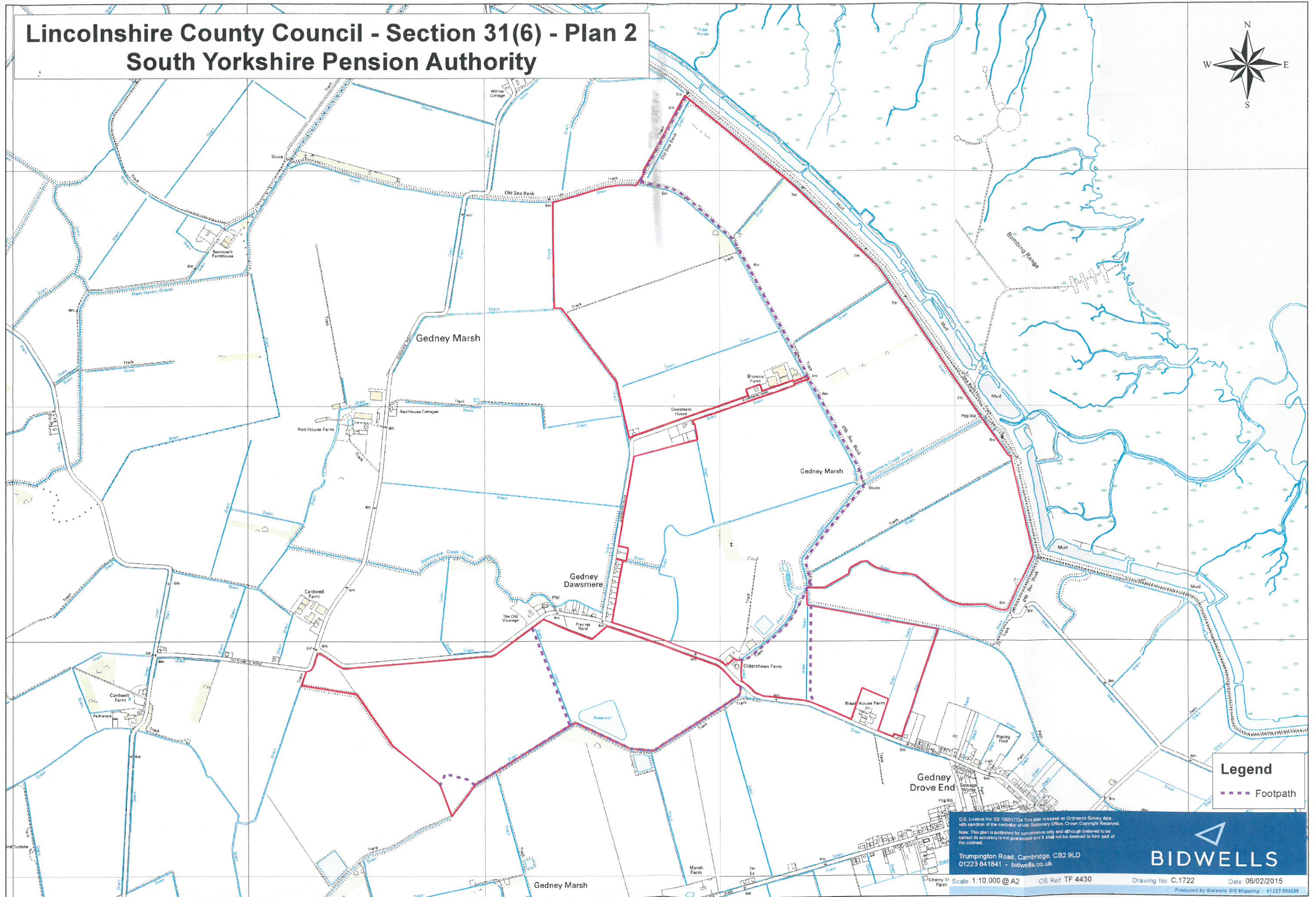
The appropriate authority (see explanation of definition in above guidance notes) in England is the data controller in respect of any personal data that you provide when you complete this form.

The information that you provide will be used by the appropriate authority in its duties to process applications to deposit statements, maps and declarations under section 31(6) the Highways Act 1980 and statements under section 15A(1) of the Commons Act 2006. The information you provide will also be used by the appropriate authority in its duty to update the registers in which details of such deposits are recorded under the Dedicated Highways (Registers under Section 31A of the Highways Act 1980) (England) Regulations 2007 and the Commons (Registration of Town or Village Greens) and Dedicated Highways (Landowner Statements and Declarations) (England) Regulations 2013.

The appropriate authority is required by the legislation above to maintain a register which holds information provided in this form, which can be inspected online or in person by members of the public on request. It may also be required to release information, including personal data and commercial information, on request under the Environmental Information Regulations 2004 or the Freedom of Information Act 2000. However, the appropriate authority will not permit any unwarranted breach of confidentiality nor will they act in contravention of their obligations under the Data Protection Act 1998.



# Lincolnshire County Council - Section 31(6) - Plan 2 South Yorkshire Pension Authority



**Legend**  
- - - Footpath

O.S. Licence No. ES 100017234 This plan is based on Ordnance Survey data with sanction of the controller of Her Majesty's Stationery Office. Crown Copyright Reserved.  
Note: This plan is published for convenience only and although believed to be correct its accuracy is not guaranteed and it shall not be deemed to form part of the contract.

Trumpington Road, Cambridge, CB2 9LD  
01223 841841 - bidwells.co.uk

