

PART A: Information relating to the applicant and land to which the application relates
(all applicants must complete this Part)

1. Name of appropriate authority to which the application is addressed:
Lincolnshire County Council

2. Name and full address (including postcode) of applicant:
**Tom Anderson
Jas. Martin & Co.
1 Flavian Road
Lincoln LN2 4GR**

3. Status of applicant (tick relevant box or boxes):

I am

(a) the owner of the land(s) described in paragraph 4.

(b) making this application and the statements/declarations it contains on behalf of **Rupert Mead, Suzanna Gorst and Charles Pemberton as Trustees' of the H N Hawley Will Trust** who are the owners of the land(s) described in paragraph 4 and in my capacity as Land Agent.

4. Insert description of the land(s) to which the application relates (including full address and postcode):

The Estate Office, Tumby Estate, Mareham-le-Fen, Boston, Lincolnshire PE22 7RE

5. Ordnance Survey six-figure grid reference(s) of a point within the area of land(s) to which the application relates (if known):

TF247612

6. This deposit comprises the following statement(s) and/or declarations (*delete Parts B, C, or D where not applicable*):

PART B: Statement under section 31(6) of the Highways Act 1980

Rupert Mead, Suzanna Gorst and Charles Pemberton as Trustees' of the H N Hawley Will Trust are the owners of the land described in paragraph 4 of Part A of this form and shown **edged and hatched orange, purple, turquoise, blue, green, brown, black and yellow** on the map accompanying this statement.

~~[Ways shown *[insert colouring]* on the accompanying map are byways open to all traffic.]~~

~~[Ways shown *[insert colouring]* on the accompanying map are restricted byways.]~~

Ways shown **fluorescent pink** on the accompanying map are public bridleways.

Ways shown **fluorescent yellow** on the accompanying map are public footpaths.

No other ways over the land shown **edged and hatched orange, purple, turquoise, blue, green, brown, black and yellow** on the accompanying map have been dedicated as highways.

(delete wording in square brackets as appropriate and/or insert information as required)

PART C: Declaration under section 31(6) of the Highways Act 1980

1. ~~[I am/[insert name of owner] is] the owner of the land described in paragraph 4 of Part A of this form and shown [insert colouring] on the map [accompanying this declaration/lodged with [insert name] Council on [insert day, month, year]]. (delete wording in square brackets as appropriate and/or insert information as required)~~

2. On the [insert day] day of [insert month, year] ~~[I/my/[insert name of owner's] predecessor in title [insert name]] deposited with [insert name] Council, being the appropriate council, a statement accompanied by a map showing [my/[insert name of owner's]] property [insert colouring] which stated that:~~

~~[the ways shown [insert colouring] on that map [and on the map accompanying this declaration] had been dedicated as byways open to all traffic]~~

~~[the ways shown [insert colouring] on that map [and on the map accompanying this declaration] had been dedicated as restricted byways]~~

~~[the ways shown [insert colouring] on that map [and on the map accompanying this declaration] had been dedicated as bridleways]~~

~~[the ways shown [insert colouring] on that map [and on the map accompanying this declaration] had been dedicated as footpaths]~~

~~[no [other] ways had been dedicated as highways over [my/[name of owner's]] property]. (delete wording in square brackets as appropriate and/or insert information as required)~~

3. On the [insert day] day of [insert month, year] ~~[I/my/[insert name of owner's] predecessor in title [insert name]] deposited with [insert name] Council, being the appropriate council, a declaration dated [insert day, month, year], stating that no additional ways [other than those marked in the appropriate colour on the map accompanying this declaration] had been dedicated as [byways open to all traffic] [restricted byways] [bridleways] [footpaths] since the deposit of the statement referred to in paragraph 2 above.]~~

~~(delete if not applicable and delete wording in square brackets as appropriate and/or insert information as required)~~

4. No additional ways have been dedicated over the land [insert colouring] on the map [accompanying this declaration/referenced in paragraph 1 above] since the statement dated [insert day, month, year] referred to in paragraph 2 above [since the date of the declaration referred to in paragraph 3 above] [other than those [byways open to all traffic] [restricted byways] [bridleways] [footpaths] marked in the appropriate colour on the map accompanying this declaration] and at the present time ~~[I/[insert name of owner]] [have/has] no intention of dedicating any more public rights of way over [my/the] property.~~

~~(delete wording in square brackets as appropriate and/or insert information as required)~~

PART D: Statement under section 15A(1) of the Commons Act 2006

~~[I am/[insert name of owner] is] the owner of the land described in paragraph 4 of Part A of this form and shown [insert colouring] on the map [accompanying this statement/deposited with [insert name] Council on [insert day, month, year]].~~

~~[I/[insert name of owner]] [wish/wishes] to bring to an end any period during which persons may have indulged as of right in lawful sports and pastimes on the whole or any part of the land shown [insert colouring] on the [accompanying map/map referenced above].~~

~~(delete wording in square brackets as appropriate and/or insert information as required)~~

PART E: Additional information relevant to the application
(insert any additional information relevant to the application)

PART F: Statement of Truth
(all applicants must complete this Part)

WARNING: If you dishonestly enter information or make a statement that you know is, or might be, untrue or misleading, and intend by doing so to make a gain for yourself or another person, or to cause loss or the risk of loss to another person, you may commit the offence of fraud under section 1 of the Fraud Act 2006, the maximum penalty for which is 10 years' imprisonment or an unlimited fine, or both.

I BELIEVE THAT THE FACTS AND MATTERS CONTAINED IN THIS FORM ARE TRUE

Signature (of the person making the statement of truth):



Print full name: Tom Anderson

Date: 24 June 2022

You should keep a copy of the completed form

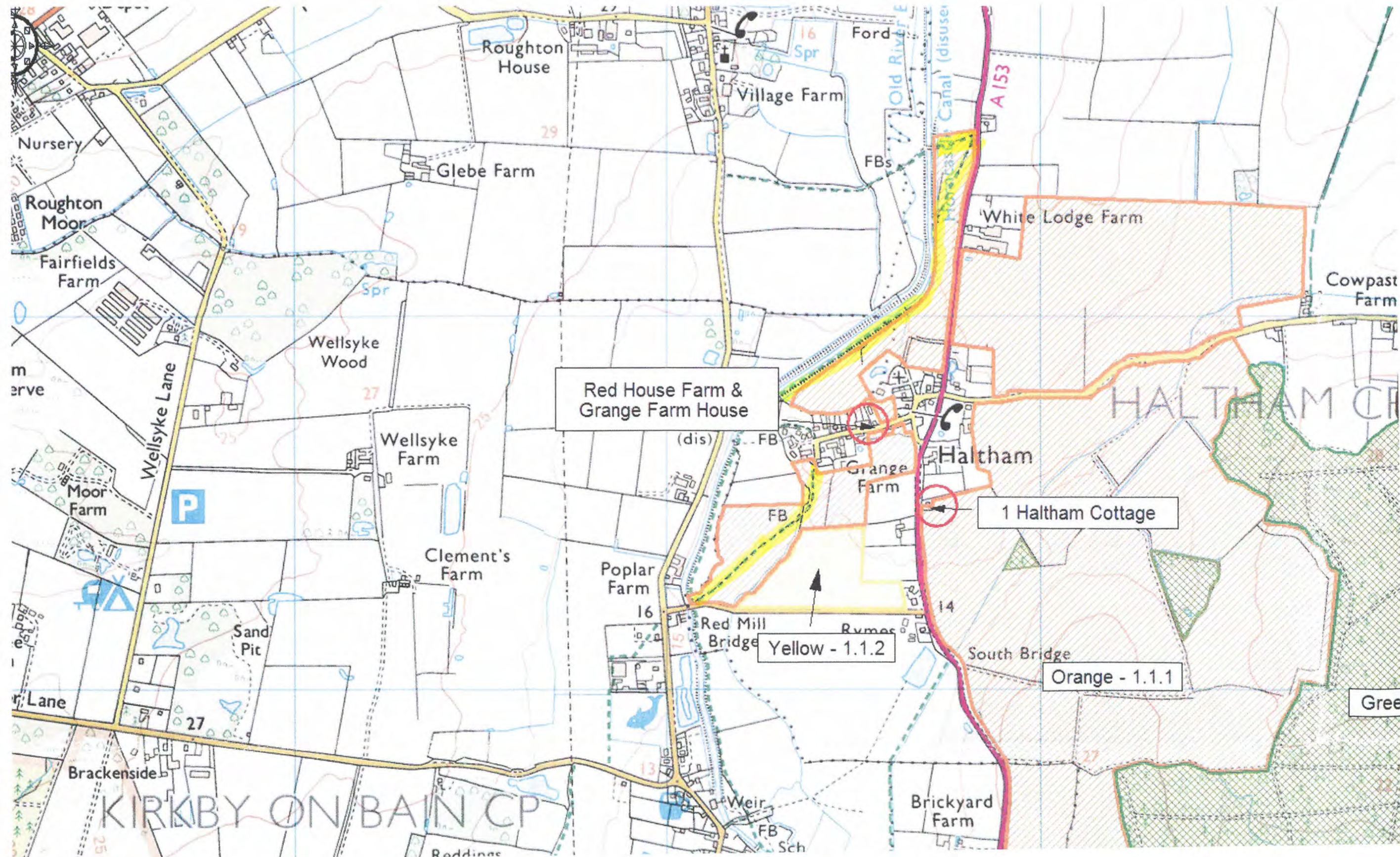
Data Protection Act 1998 – Fair Processing Notice

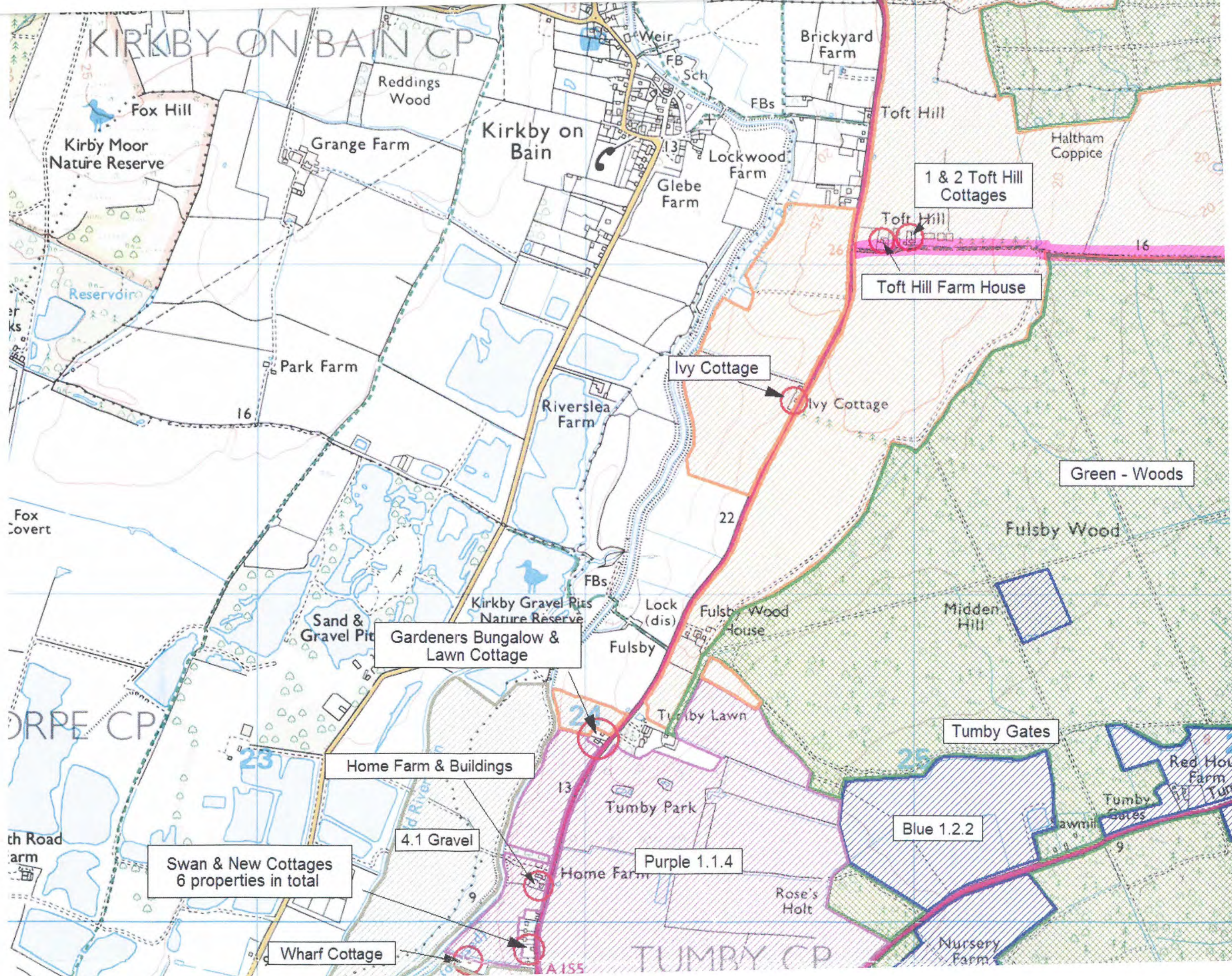
The purpose of this Fair Processing Notice is to inform you of the use that will be made of your personal data, as required by the Data Protection Act 1998.

The appropriate authority (see explanation of definition in above guidance notes) in England is the data controller in respect of any personal data that you provide when you complete this form.

The information that you provide will be used by the appropriate authority in its duties to process applications to deposit statements, maps and declarations under section 31(6) the Highways Act 1980 and statements under section 15A(1) of the Commons Act 2006. The information you provide will also be used by the appropriate authority in its duty to update the registers in which details of such deposits are recorded under the Dedicated Highways (Registers under Section 31A of the Highways Act 1980) (England) Regulations 2007 and the Commons (Registration of Town or Village Greens) and Dedicated Highways (Landowner Statements and Declarations) (England) Regulations 2013.

The appropriate authority is required by the legislation above to maintain a register which holds information provided in this form, which can be inspected online or in person by members of the public on request. It may also be required to release information, including personal data and commercial information, on request under the Environmental Information Regulations 2004 or the Freedom of Information Act 2000. However, the appropriate authority will not permit any unwarranted breach of confidentiality nor will they act in contravention of their obligations under the Data Protection Act 1998.





KIRKBY ON BAIN CP

Fox Hill
Kirby Moor Nature Reserve

Reddings Wood

Grange Farm

Kirkby on Bain

Brickyard Farm

Toft Hill

Haltham Coppice

1 & 2 Toft Hill Cottages

Toft Hill Farm House

Ivy Cottage

Ivy Cottage

Green - Woods

Fox Covert

Park Farm

Riverslea Farm

Kirkby Gravel Pits Nature Reserve

Lock (dis)

Fulby Wood House

Fulby Wood

Midden Hill

Gardeners Bungalow & Lawn Cottage

Fulby

Tumby Lawn

Tumby Gates

ORPE CP

Home Farm & Buildings

Tumby Park

Blue 1.2.2

th Road farm

Swan & New Cottages
6 properties in total

4.1 Gravel

Purple 1.1.4

Home Farm

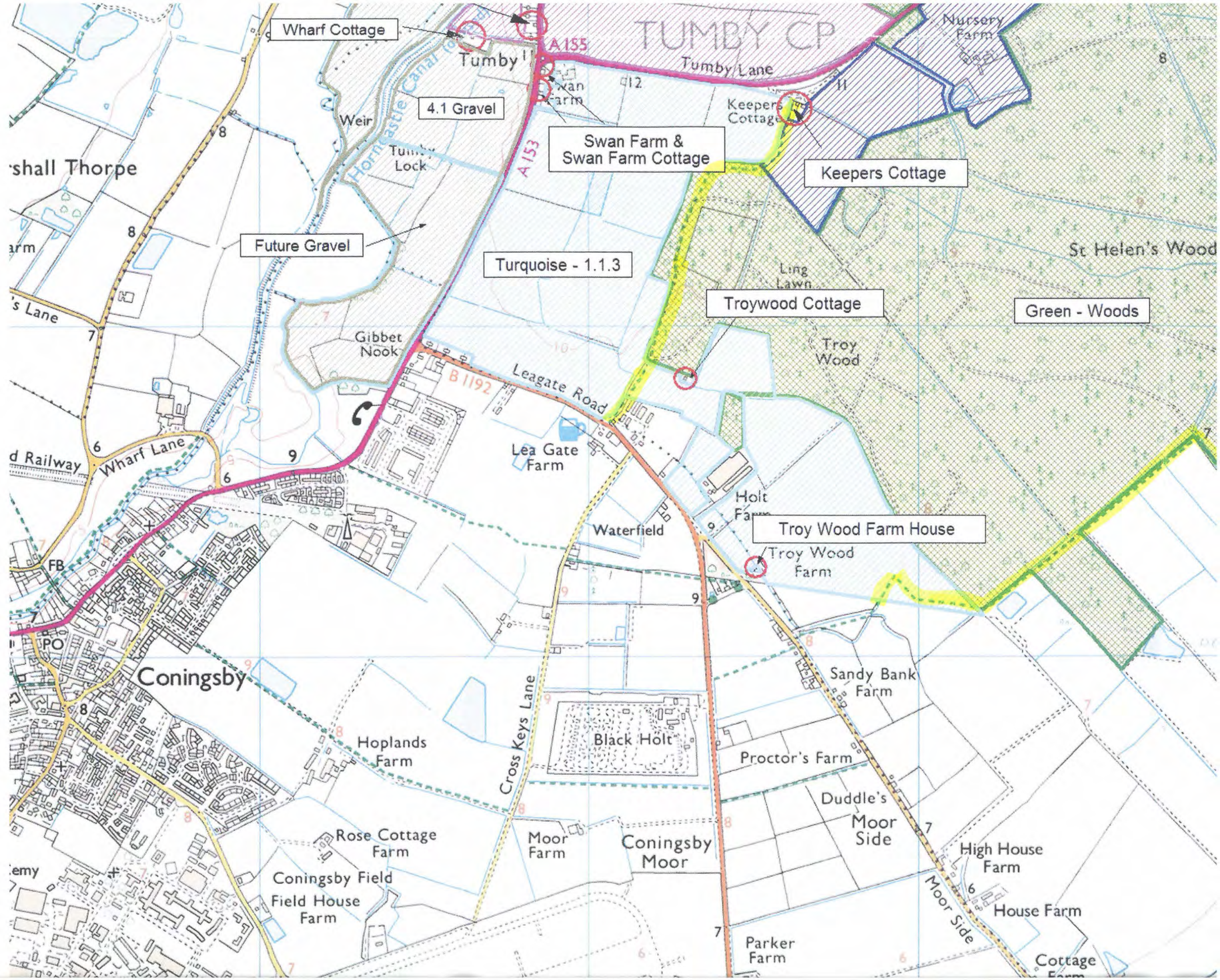
Rose's Holt

Wharf Cottage

Nursery Farm

TUMBY CP

A155



Wharf Cottage

TUMBY CP

Tumby

4.1 Gravel

Swan Farm & Swan Farm Cottage

Keepers Cottage

shall Thorpe

Future Gravel

Turquoise - 1.1.3

Troywood Cottage

Green - Woods

s Lane

Gibbet Nook

Leagate Road

Lea Gate Farm

Holt Farm

Troy Wood Farm House

Troy Wood Farm

d Railway

Wharf Lane

Coningsby

Hoplands Farm

Black Holt

Proctor's Farm

Duddle's Moor Side

emy

Rose Cottage Farm

Coningsby Field House Farm

Moor Farm

Coningsby Moor

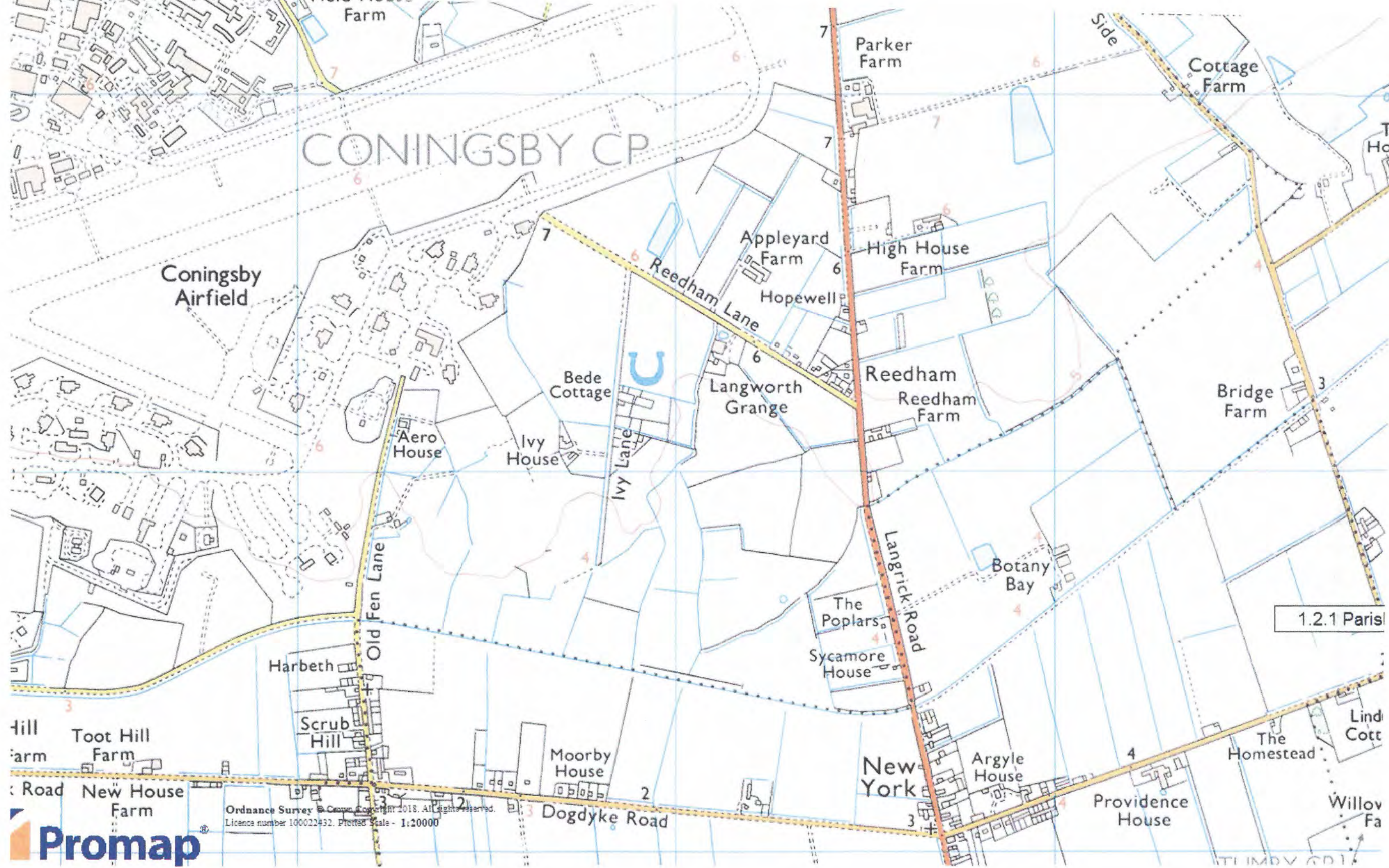
Parker Farm

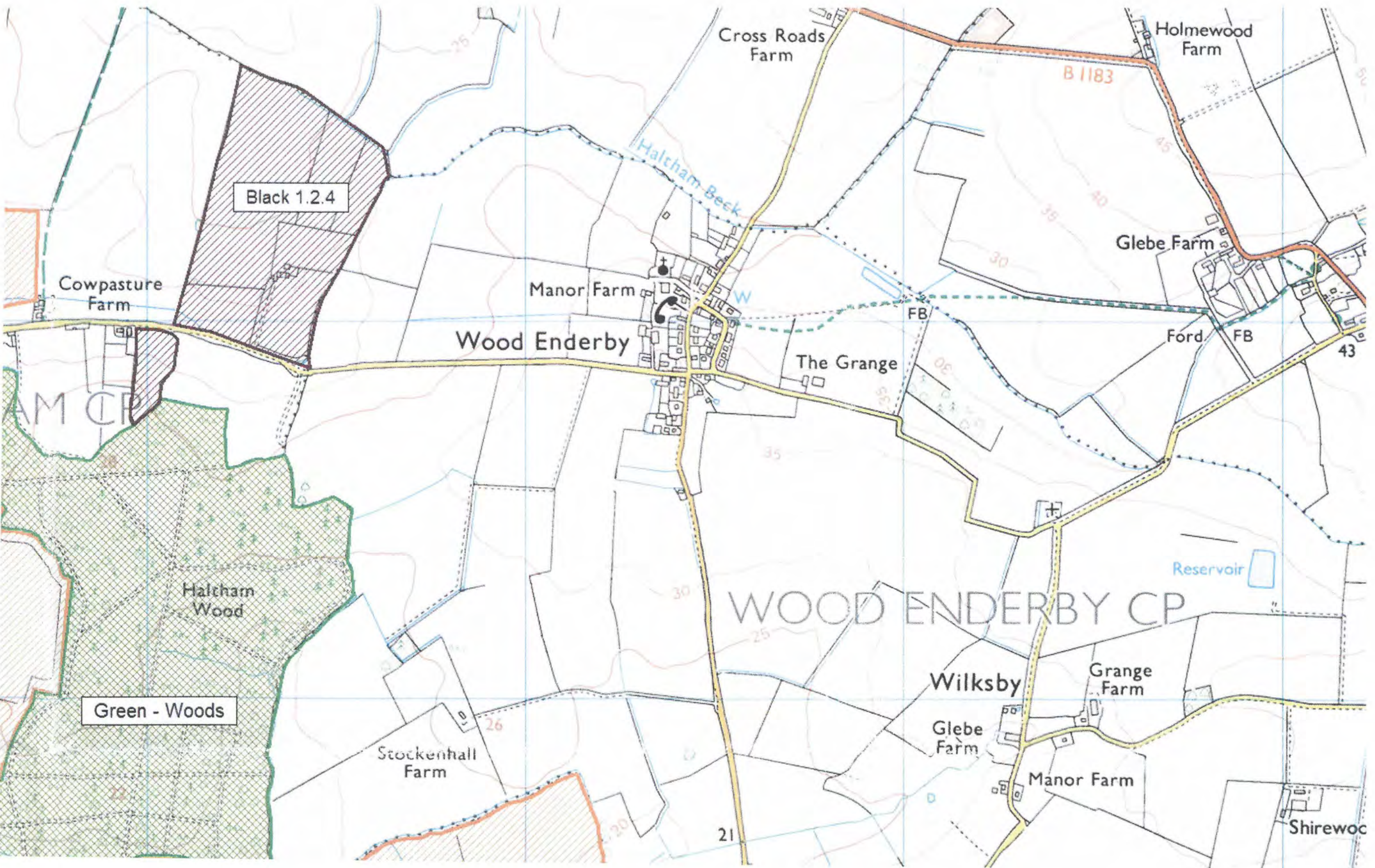
Moor Side

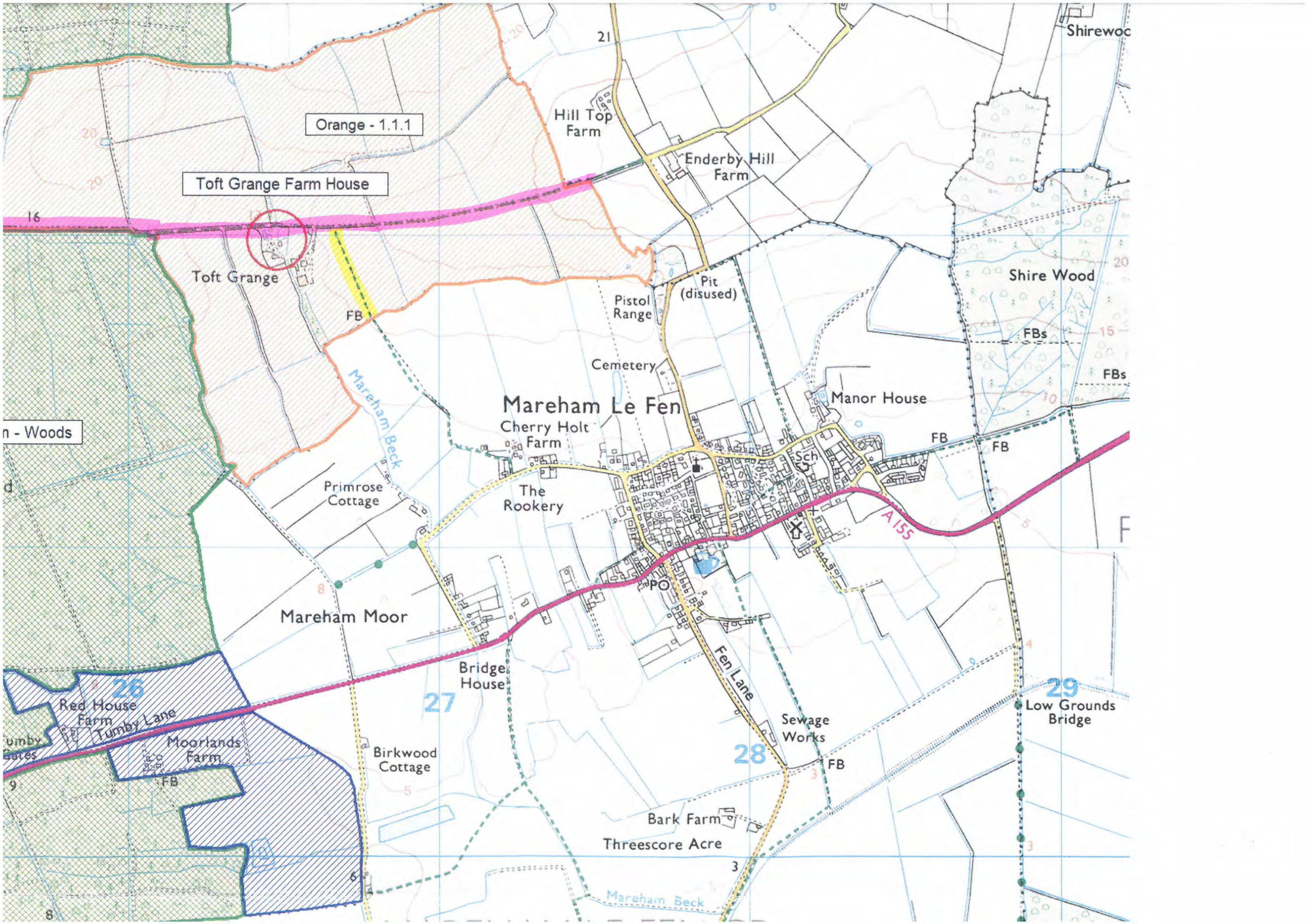
High House Farm

House Farm

Cottage Farm







Orange - 1.1.1

Toft Grange Farm House

Toft Grange

Mareham Le Fen

A155

29
Low Grounds Bridge

n - Woods

Hill Top Farm

Enderby Hill Farm

Shirewoc

Shire Wood

Pit (disused)

Cemetery

Manor House

Cherry Holt Farm

Primrose Cottage

The Rookery

Mareham Moor

Bridge House

Red House Farm

Moorlands Farm

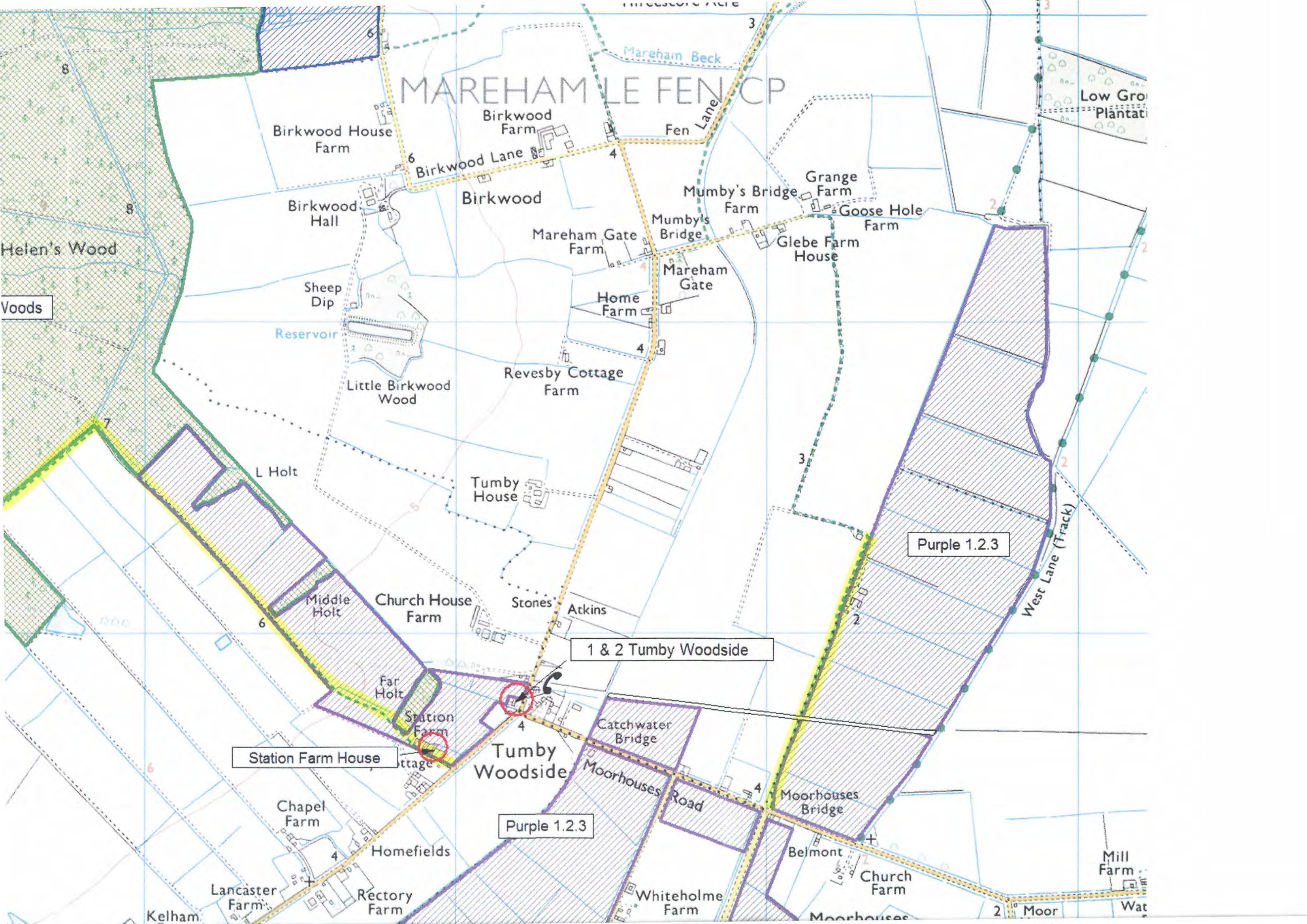
Birkwood Cottage

Sewage Works

Bark Farm

Threescore Acre

Mareham Beck



MAREHAM LE FEN CP

Birkwood House Farm

Birkwood Farm

Fen Lane

Low Gro Plantati

Birkwood Hall

Birkwood

Mumby's Bridge Farm

Grange Farm

Goose Hole Farm

Helen's Wood

Woods

Mareham Gate Farm

Mumby's Bridge

Glebe Farm House

Sheep Dip

Home Farm

Reservoir

Revesby Cottage Farm

Little Birkwood Wood

L Holt

Tumby House

Purple 1.2.3

West Lane (Track)

Middle Holt

Church House Farm

Stones

Atkins

1 & 2 Tumby Woodside

Far Holt

Station Farm

Station Farm House

Tumby Woodside

Catchwater Bridge

Purple 1.2.3

Moorhouses Road

Moorhouses Bridge

Chapel Farm

Homefields

Belmont

Church Farm

Lancaster Farm

Rectory Farm

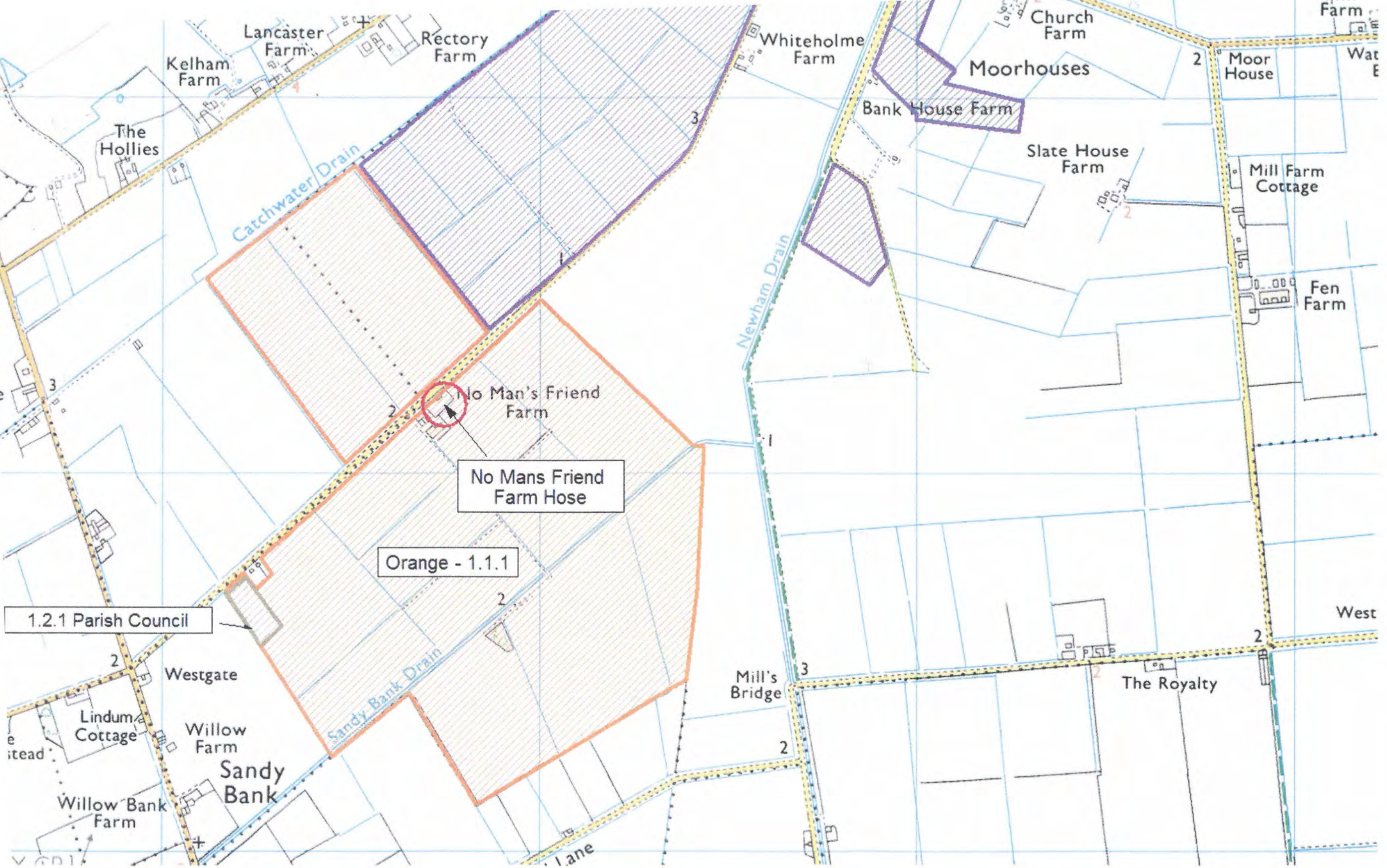
Whiteholme Farm

Mill Farm

Kelham

Moor

Wat



1.2.1 Parish Council

No Mans Friend Farm Hose

Orange - 1.1.1

Westgate

Sandy Bank

Mill's Bridge

The Royalty

The Hollies

Kelham Farm

Lancaster Farm

Rectory Farm

Whiteholme Farm

Moorhouses

Bank House Farm

Slate House Farm

Mill Farm Cottage

Fen Farm

Catchwater Drain

Newham Drain

Sandy Bank Drain

lane

West

PART A: Information relating to the applicant and land to which the application relates
(all applicants must complete this Part)

1. Name of appropriate authority to which the application is addressed:
Lincolnshire County Council

2. Name and full address (including postcode) of applicant:
**Tom Anderson
Jas. Martin & Co.
1 Flavian Road
Lincoln LN2 4GR**

3. Status of applicant (tick relevant box or boxes):

I am

(a) the owner of the land(s) described in paragraph 4.

(b) making this application and the statements/declarations it contains on behalf of **Rupert Mead, Suzanna Gorst and Charles Pemberton as Trustees' of the H N Hawley Will Trust** who are the owners of the land(s) described in paragraph 4 and in my capacity as Land Agent.

4. Insert description of the land(s) to which the application relates (including full address and postcode):

**The Estate Office, Tumby Estate, Tumby, Mareham-le-Fen, Boston,
Lincolnshire PE22 7RE**

5. Ordnance Survey six-figure grid reference(s) of a point within the area of land(s) to which the application relates (if known):

TF247612

6. This deposit comprises the following statement(s) and/or declarations (*delete Parts B, C, or D where not applicable*):

PART B: Statement under section 31(6) of the Highways Act 1980

~~[I am/[insert name of owner] is] the owner of the land described in paragraph 4 of Part A of this form and shown [insert colouring] on the map accompanying this statement.
(delete wording in square brackets as appropriate and/or insert information as required)~~

~~[Ways shown [insert colouring] on the accompanying map are byways open to all traffic.]
[Ways shown [insert colouring] on the accompanying map are restricted byways.]
[Ways shown [insert colouring] green on the accompanying map are public bridleways.]
[Ways shown [insert colouring] on the accompanying map are public footpaths.]~~

~~No [other] ways over the land shown [insert colouring] on the accompanying map have been dedicated as highways.
(delete wording in square brackets as appropriate and/or insert information as required)~~

PART C: Declaration under section 31(6) of the Highways Act 1980

1. **Rupert Mead, Suzanna Gorst and Charles Pemberton as The Trustees' of H N Hawley Will Trust** are the owners of the land described in paragraph 4 of Part A of this form and shown **edged and hatched orange, purple, turquoise, blue, green, brown, black and**

yellow on the map accompanying this declaration. ~~(delete wording in square brackets as appropriate and/or insert information as required)~~

2. On the **27th** day of **June 2022** **Rupert Mead, Suzanna Gorst and Charles Pemberton** deposited with **Lincolnshire County Council**, being the appropriate council, a statement accompanied by a map showing **The Trustees' of H N Hawley Will Trust** property **edged and hatched orange, purple, turquoise, blue, green, brown, black and yellow** which stated that:

~~[[the ways shown [insert colouring] on that map [and on the map accompanying this declaration] had been dedicated as byways open to all traffic]~~

~~[the ways shown [insert colouring] on that map [and on the map accompanying this declaration] had been dedicated as restricted byways]~~

the ways shown **fluorescent pink** on that map and on the map accompanying this declaration had been dedicated as bridleways.

the ways shown **fluorescent yellow** on that map and on the map accompanying this declaration had been dedicated as footpaths.

no other ways had been dedicated as highways over **The Trustees' of H N Hawley Will Trust** ~~(delete wording in square brackets as appropriate and/or insert information as required)~~

3. On the [insert day] day of [insert month, year] ~~[[my/[insert name of owner's] predecessor in title [insert name]] deposited with [insert name] Council, being the appropriate council, a declaration dated [insert day, month, year], stating that no additional ways [other than those marked in the appropriate colour on the map accompanying this declaration] had been dedicated as [byways open to all traffic] [restricted byways] [bridleways] [footpaths] since the deposit of the statement referred to in paragraph 2 above.]~~

~~(delete if not applicable and delete wording in square brackets as appropriate and/or insert information as required)~~

4. No additional ways have been dedicated over the land **edged and hatched orange, purple, turquoise, blue, green, brown, black and yellow** on the map referenced in paragraph 1 since the statement dated **24th June 2022** referred to in paragraph 2 above ~~[since the date of the declaration referred to in paragraph 3 above]~~ ~~[other than those bridleways/footpaths marked in the appropriate colour on the map and at the present time~~ **Rupert Mead, Suzanna Gorst and Charles Pemberton as Trustees' of the H N Hawley Will Trust** have no intention of dedicating any more public rights of way over the property.

~~(delete wording in square brackets as appropriate and/or insert information as required)~~

PART D: Statement under section 15A(1) of the Commons Act 2006

~~[I am/[insert name of owner] is] the owner of the land described in paragraph 4 of Part A of this form and shown [insert colouring] on the map [accompanying this statement/deposited with [insert name] Council on [insert day, month, year]].~~

~~[[/[insert name of owner]] [wish/wishes] to bring to an end any period during which persons may have indulged as of right in lawful sports and pastimes on the whole or any part of the land shown [insert colouring] on the [accompanying map/map referenced above].~~


~~(delete wording in square brackets as appropriate and/or insert information as required)~~

PART E: Additional information relevant to the application
(insert any additional information relevant to the application)

PART F: Statement of Truth
(all applicants must complete this Part)

WARNING: If you dishonestly enter information or make a statement that you know is, or might be, untrue or misleading, and intend by doing so to make a gain for yourself or another person, or to cause loss or the risk of loss to another person, you may commit the offence of fraud under section 1 of the Fraud Act 2006, the maximum penalty for which is 10 years' imprisonment or an unlimited fine, or both.

I BELIEVE THAT THE FACTS AND MATTERS CONTAINED IN THIS FORM ARE TRUE

Signature (of the person making the statement of truth): 

Print full name: Tom Anderson

Date: 7th July 2012

You should keep a copy of the completed form

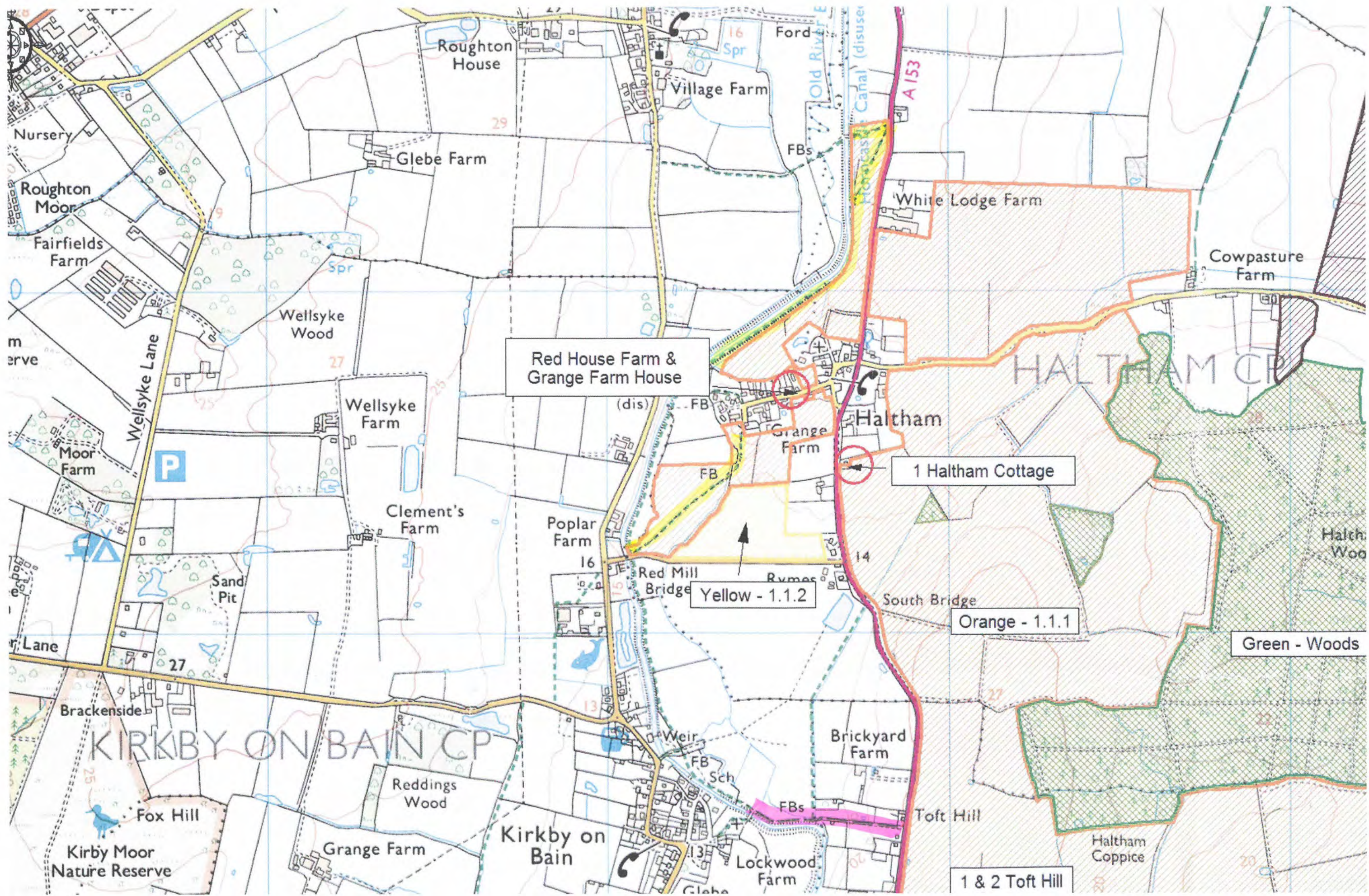
Data Protection Act 1998 – Fair Processing Notice

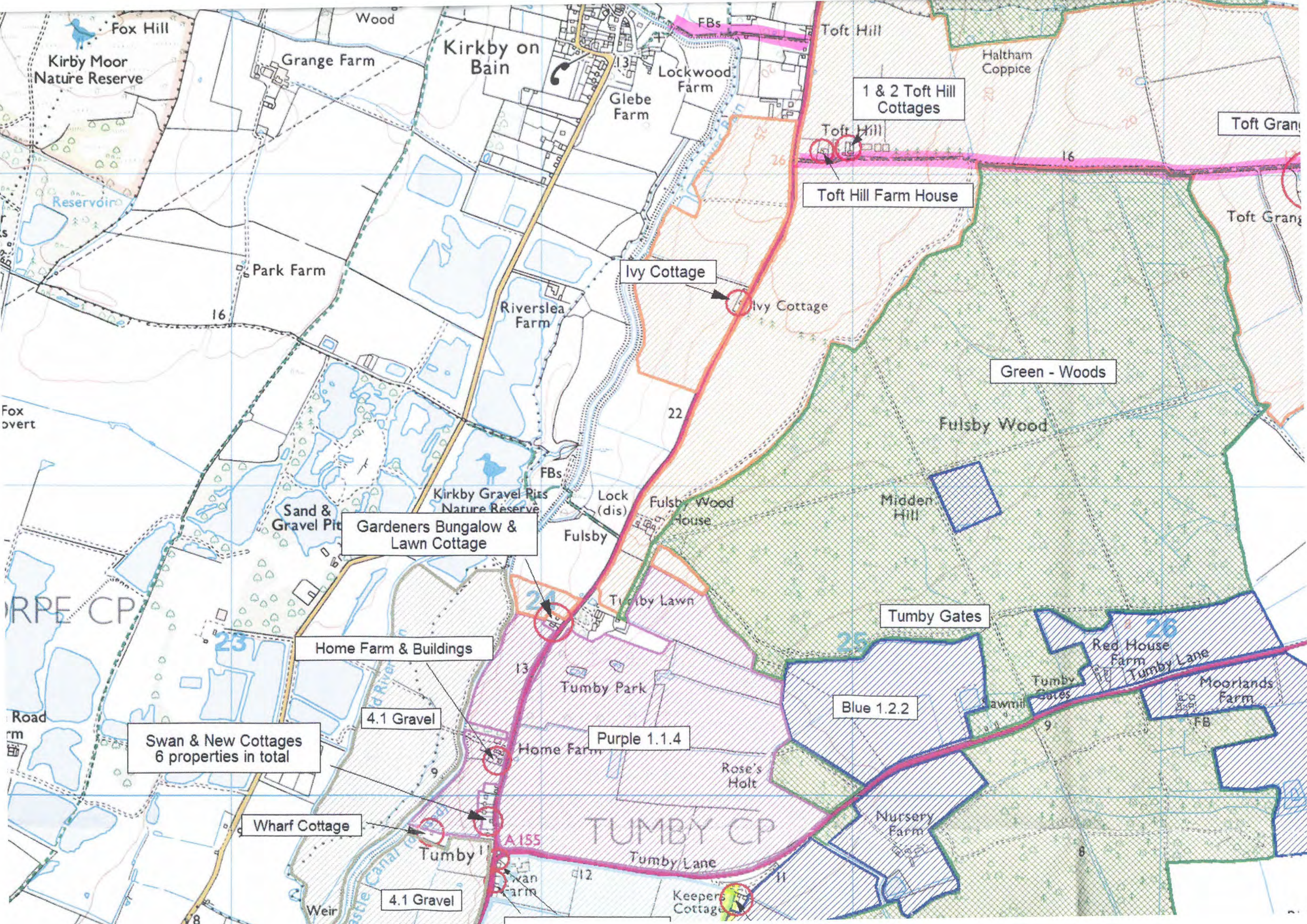
The purpose of this Fair Processing Notice is to inform you of the use that will be made of your personal data, as required by the Data Protection Act 1998.

The appropriate authority (see explanation of definition in above guidance notes) in England is the data controller in respect of any personal data that you provide when you complete this form.

The information that you provide will be used by the appropriate authority in its duties to process applications to deposit statements, maps and declarations under section 31(6) the Highways Act 1980 and statements under section 15A(1) of the Commons Act 2006. The information you provide will also be used by the appropriate authority in its duty to update the registers in which details of such deposits are recorded under the Dedicated Highways (Registers under Section 31A of the Highways Act 1980) (England) Regulations 2007 and the Commons (Registration of Town or Village Greens) and Dedicated Highways (Landowner Statements and Declarations) (England) Regulations 2013.

The appropriate authority is required by the legislation above to maintain a register which holds information provided in this form, which can be inspected online or in person by members of the public on request. It may also be required to release information, including personal data and commercial information, on request under the Environmental Information Regulations 2004 or the Freedom of Information Act 2000. However, the appropriate authority will not permit any unwarranted breach of confidentiality nor will they act in contravention of their obligations under the Data Protection Act 1998.





Fox Hill

Kirby Moor Nature Reserve

Grange Farm

Kirkby on Bain

Glebe Farm

Lockwood Farm

Toft Hill

1 & 2 Toft Hill Cottages

Halham Coppice

Toft Grange

Reservoir

Park Farm

Toft Hill Farm House

Ivy Cottage

Ivy Cottage

Green - Woods

16

Riverslea Farm

22

Fulsby Wood

Fox over

Sand & Gravel Pit

Gardeners Bungalow & Lawn Cottage

FBs

Lock (dis)

Fulsby Wood House

Midden Hill

MRPE CP

Home Farm & Buildings

Fulsby

Tumby Lawn

Tumby Gates

23

4.1 Gravel

13

Tumby Park

Blue 1.2.2

Red House Farm

Tumby Lane

Moorlands Farm

Road

Swan & New Cottages
6 properties in total

4.1 Gravel

Purple 1.1.4

Home Farm

Rose's Holt

Nursery Farm

Wharf Cottage

Tumby

A155

TUMBY CP

Tumby Lane

Keepers Cottage

Weir

4.1 Gravel

12

11

8

9

26

16

20

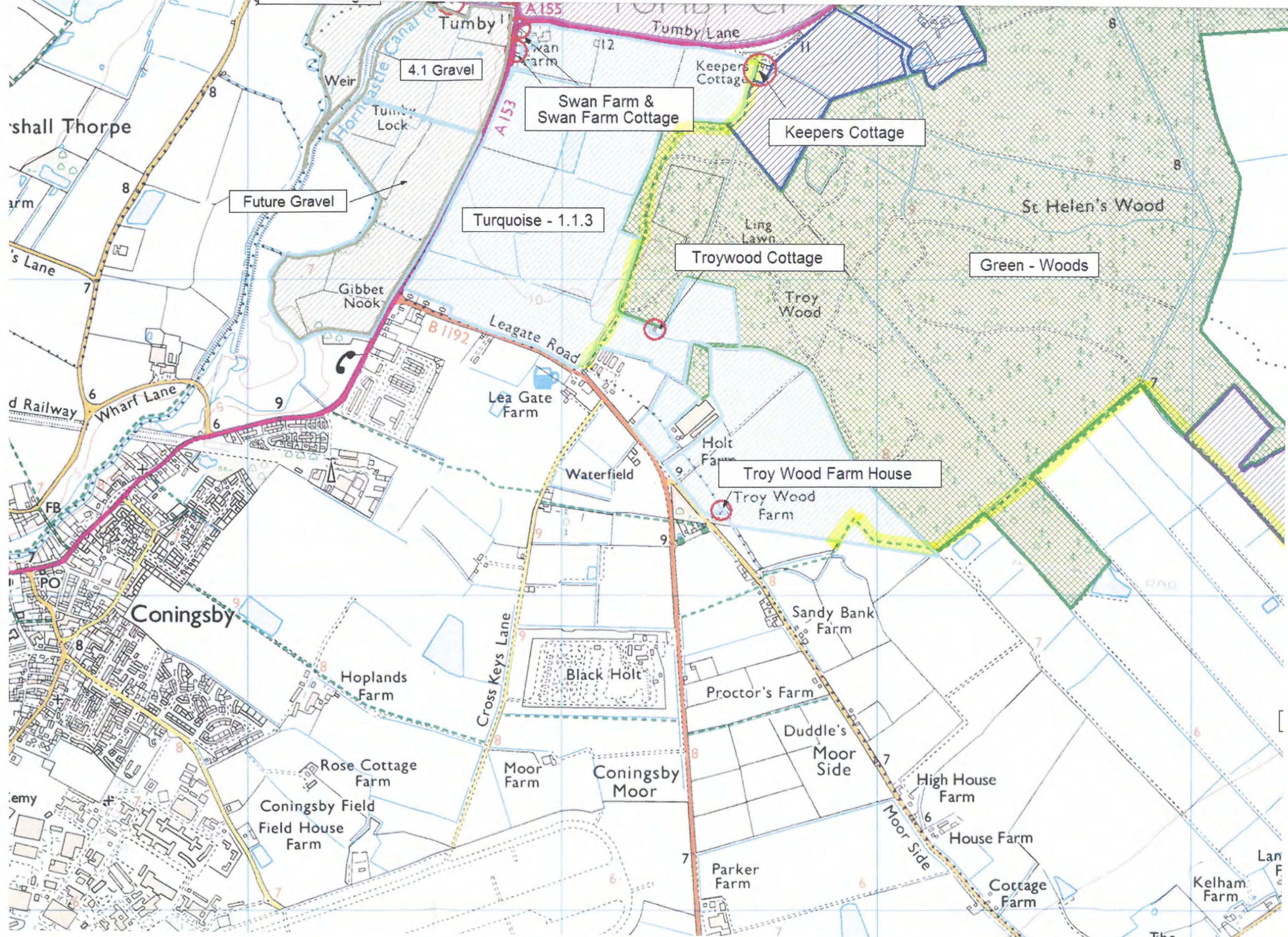
20

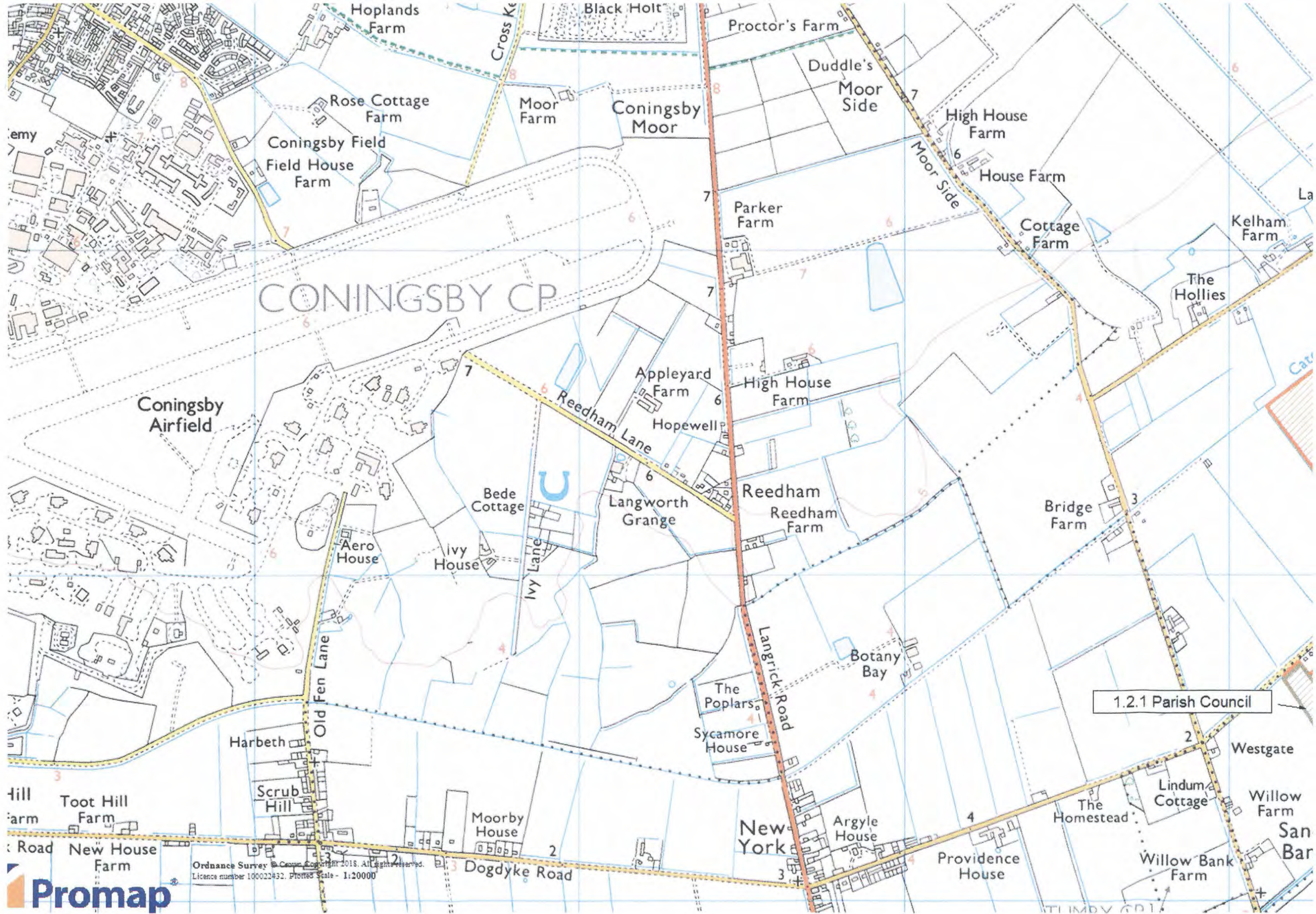
26

22

25

8

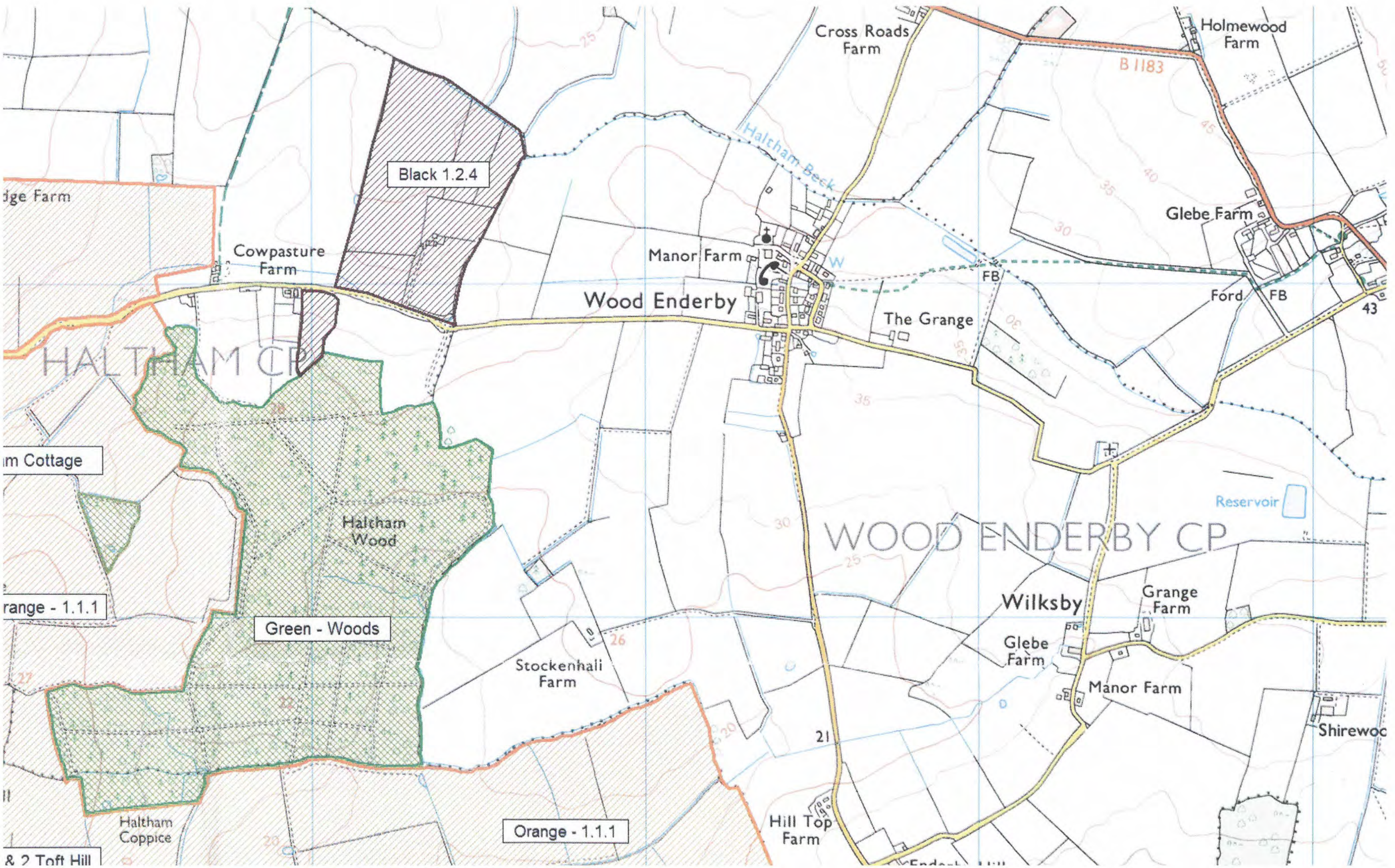


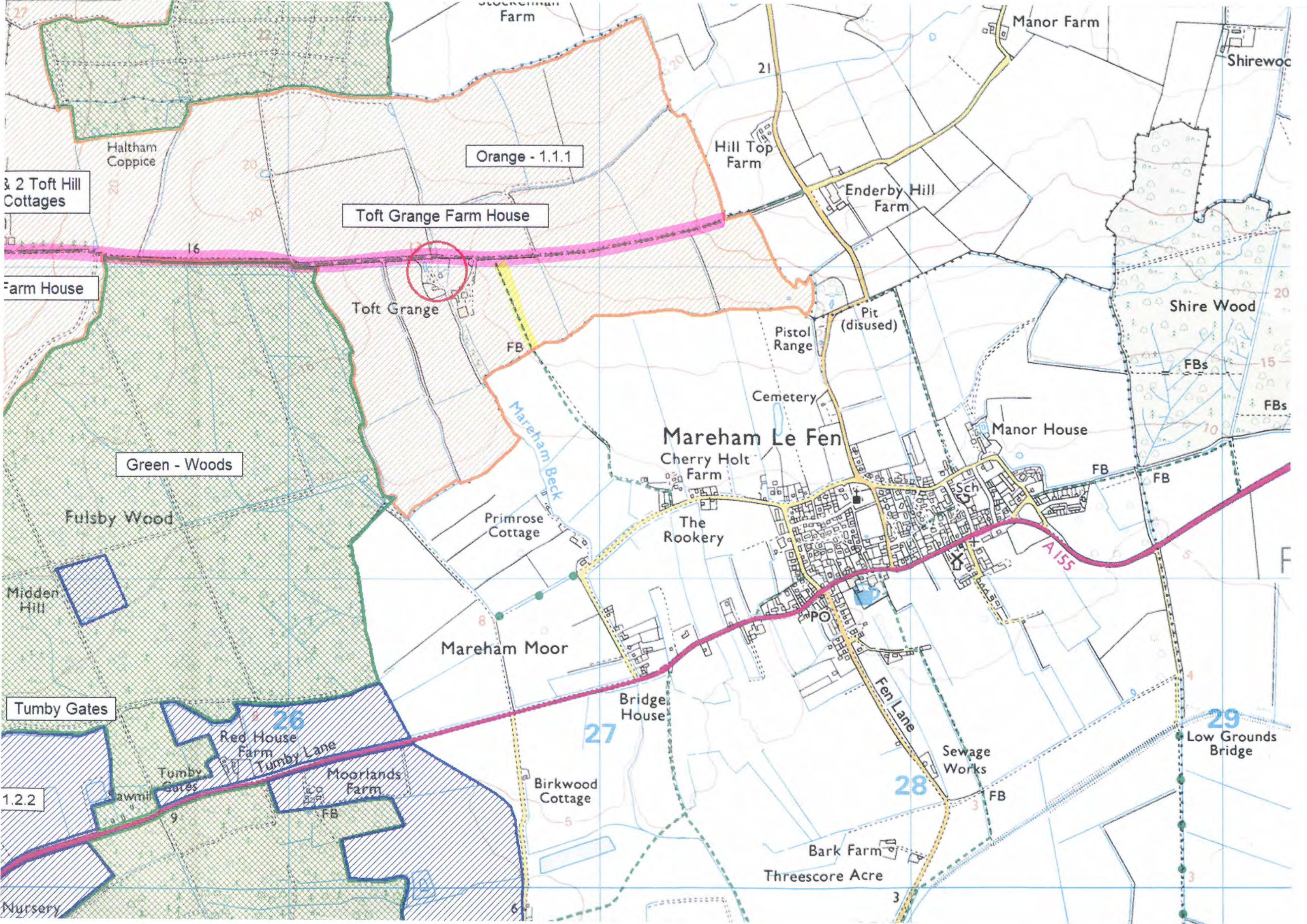


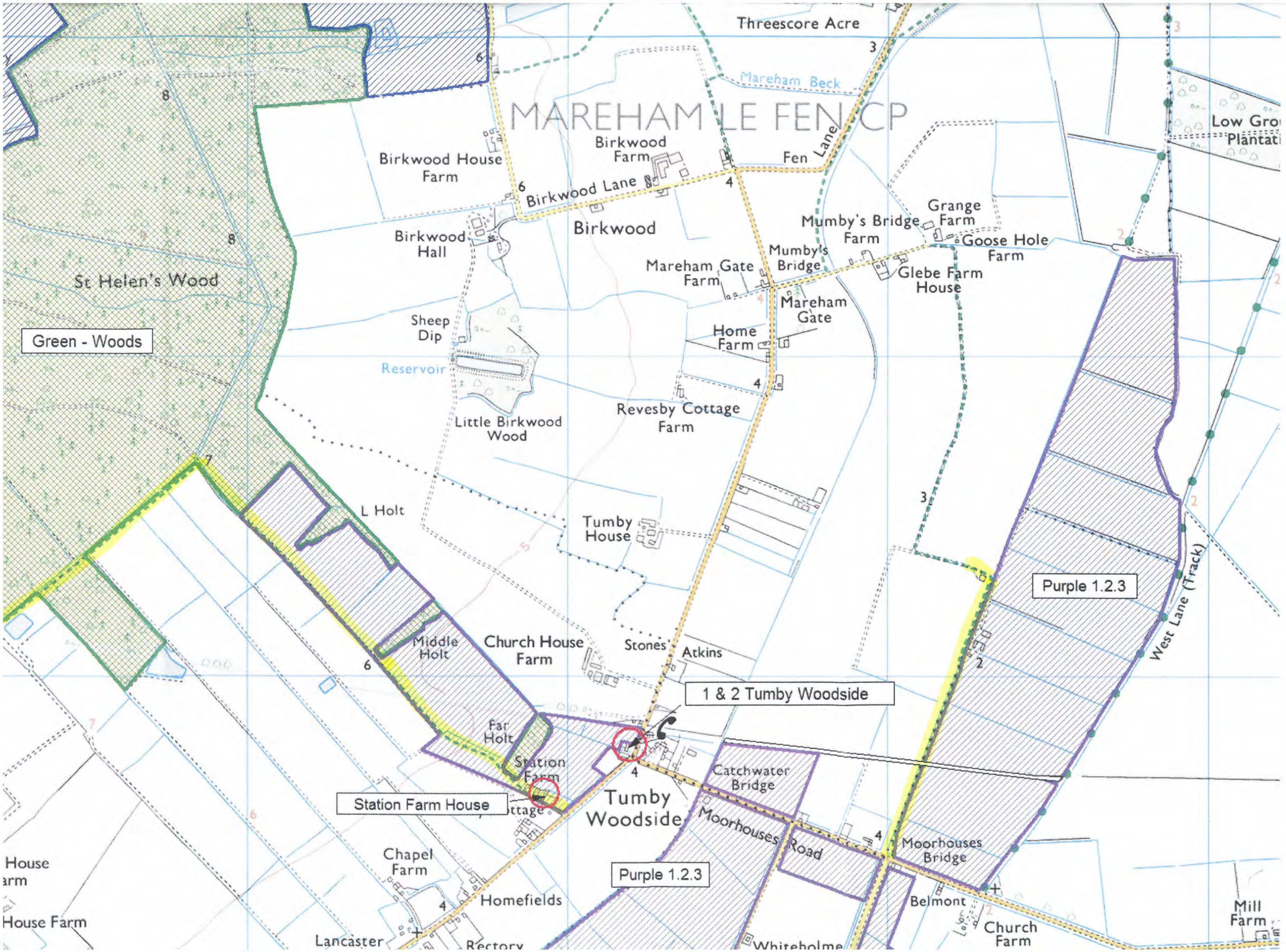
Ordnance Survey © Crown Copyright 2018. All rights reserved.
Licence number 100022432. Printed Scale - 1:20000



1.2.1 Parish Council







MAREHAMLE FEN CP

Green - Woods

Purple 1.2.3

1 & 2 Tumby Woodside

Station Farm House

Purple 1.2.3

Threescore Acre

Mareham Beck

Fen Lane

Birkwood House Farm

Birkwood Farm

Birkwood Lane

Birkwood

Mumby's Bridge Farm

Grange Farm

Goose Hole Farm

Glebe Farm House

St Helen's Wood

Birkwood Hall

Mareham Gate Farm

Mumby's Bridge

Sheep Dip

Reservoir

Home Farm

Mareham Gate

Revesby Cottage Farm

Little Birkwood Wood

L Holt

Tumby House

Church House Farm

Stones

Atkins

Middle Holt

Far Holt

Station Farm

1 & 2 Tumby Woodside

Catchwater Bridge

Tumby Woodside

Moorhouses Road

Moorhouses Bridge

Chapel Farm

Homefields

Belmont

Church Farm

Mill Farm

Lancaster

Rectory

Whiteholme

