

**Parish:** Wyham Cum Cadeby  
**Title:** Land at Cadeby Hall Farm and Cadeby Hall  
**Reference number:** CA/7/1/451

**HIGHWAYS ACT 1980, SECTION 31 (6) – DEPOSITED MAPS, HIGHWAYS STATEMENT AND HIGHWAYS DECLARATIONS**

**Date of deposit of map and highways statement** 30.05.2018  
**Depositor's name and address** Mr S Abbott & Ms. S Abbott, Cadeby Farms Estate Office, Ludborough, Grimsby, Lincs, DN36 5SG  
**Dates of deposit of highways declarations and names and addresses of depositors** NO HIGHWAYS DECLARATION HAS BEEN DEPOSITED  
**Date deposit expires:** 29.05.2038

**GEOGRAPHIC LOCATION**


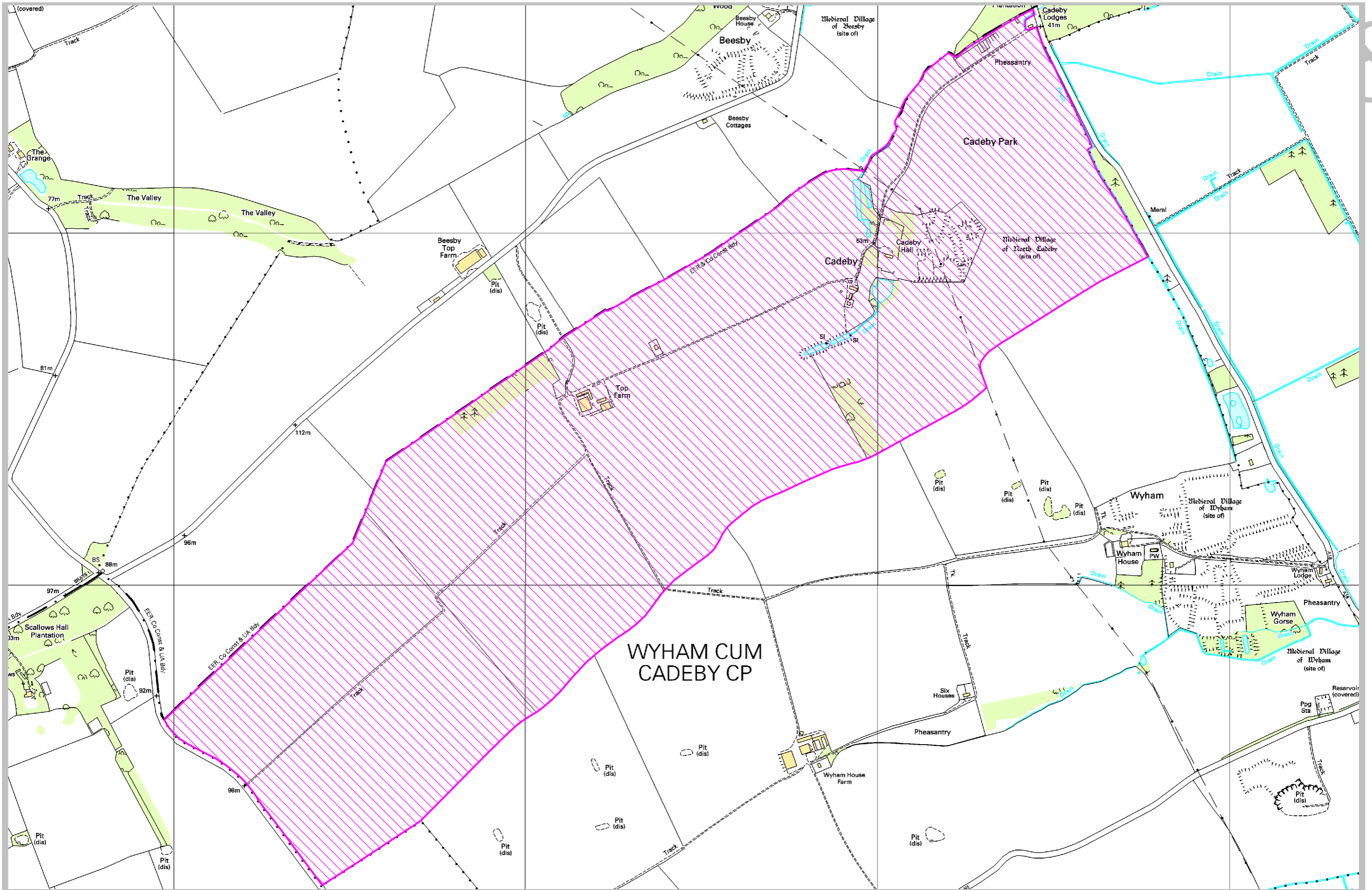
**Grid Reference:** TF264 955  
**Address and postcode of buildings on the deposited land** Cadeby Hall, The Gables, Top Farm & The Bungalow, Cadeby, Grimsby, DN36 5RR  
**District** East Lindsey  
**Nearest city or town** Louth

**ENQUIRIES ABOUT THE REGISTER OR DEPOSITS**

Enquiries concerning the register or the deposits lodged with the County Council should be made to the Definitive Map Officer at Lincolnshire County Council's Countryside Services Section by email to [countryside\\_access@lincolnshire.gov.uk](mailto:countryside_access@lincolnshire.gov.uk) or by telephone on 01522 782070.

**INFORMATION ABOUT THE REGISTER OF DEPOSITS**

The County Council is required by law to keep and maintain a register of highways statements and highways declarations deposited under section 31 (6) of the Highways Act 1980 and landowner statements deposited under section 15A (1) of the Commons Act 2006. The register is available for public inspection on its website and in a paper copy format, together with copies of the deposited documents. Details, including names, addresses and the location of land relating to an application, which may be considered to be personal information, will therefore be in the public domain. This requirement overrides any entitlement a depositor and landowner may otherwise have under the Data Protection Act 1998 to prevent the publication of such information.



10. "Appropriate authority" means (a) in relation to a map or statement deposited or declaration lodged under section 31(6) of that Act, an appropriate council (as defined in section 31(7) of the Highways Act 1980); and (b) in relation to a statement and map deposited under section 15A(1) of the 2006 Act, a commons registration authority (defined in section 4 of the Commons Act 2006 and section 2 of the Commons Registration Act 1965). In practice, the appropriate council and commons registration authority will usually be the same body.

**PART A: Information relating to the applicant and land to which the application relates  
(all applicants must complete this Part)**

1. Name of appropriate authority to which the application is addressed:  
Lincolnshire County Council

2. Name and full address (including postcode) of applicant:

Struan Thomas Caudwell Abbott and Sara Louise Abbott of Cadeby Farms Estate Office,  
Ludborough, Grimsby, Lincolnshire, DN36 5SG

3. Status of applicant (tick relevant box or boxes):

We are

(a)  the owners of the land(s) described in paragraph 4.

(b)  making this application and the statements/declarations it contains on behalf of [insert name of owner] who is the owner of the land(s) described in paragraph 4 and in my capacity as [insert details].

4. Insert description of the land(s) to which the application relates (including full address and postcode):

Cadeby Hall Farm and Cadeby Hall, DN36 5RR

5. Ordnance Survey six-figure grid reference(s) of a point within the area of land(s) to which the application relates (if known):

Grid reference: 527035, 395963

6. This deposit comprises the following statement(s) and/or declarations (*delete Parts B, C, or D where not applicable*):

B

**PART B: Statement under section 31(6) of the Highways Act 1980**

We are the owners of the land described in paragraph 4 of Part A of this form and shown edged red on the maps accompanying this statement.

Ways shown with a solid green line and cross hatched on the accompanying maps are public bridleways.

Ways shown as a dashed red line on the accompanying maps are public footpaths.

No other ways over the land shown edged red on the accompanying maps have been dedicated as highways.

**PART E: Additional information relevant to the application**  
*(insert any additional information relevant to the application)*

None

**PART F: Statement of Truth**  
*(all applicants must complete this Part)*

**WARNING:** If you dishonestly enter information or make a statement that you know is, or might be, untrue or misleading, and intend by doing so to make a gain for yourself or another person, or to cause loss or the risk of loss to another person, you may commit the offence of fraud under section 1 of the Fraud Act 2006, the maximum penalty for which is 10 years' imprisonment or an unlimited fine, or both.

**I BELIEVE THAT THE FACTS AND MATTERS CONTAINED IN THIS FORM ARE TRUE**

Signature (of the person making the statement of truth):

Print full name: STRUAN THOMAS CAUDWELL ABBOTT

Date:

X 21.5.2018

Signature (of the person making the statement of truth):

Print full name: SARA LOUISE ABBOTT

Date:

X 21.5.2018

**You should keep a copy of the completed form**

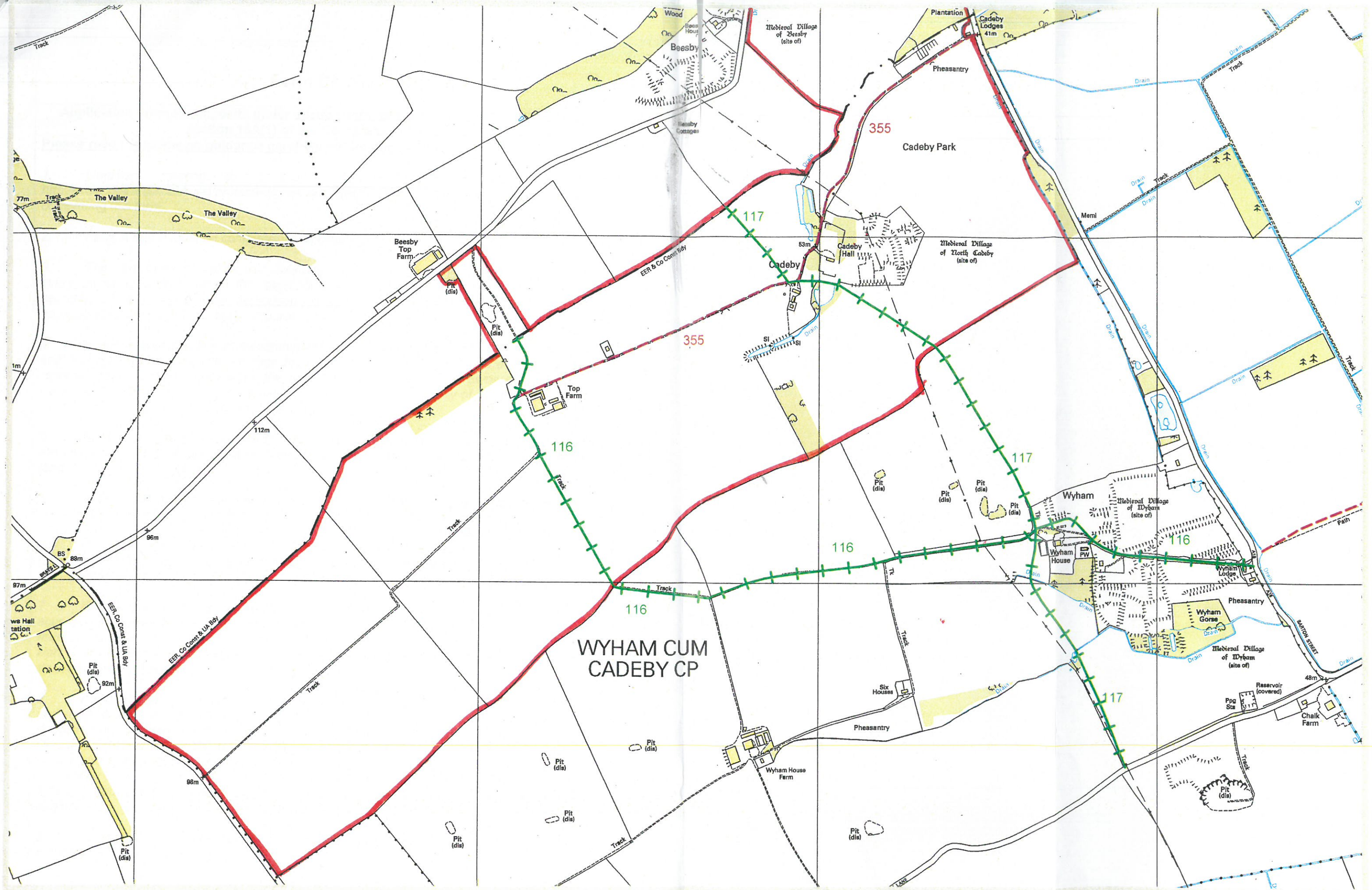
**Data Protection Act 1998 - Fair Processing Notice**

The purpose of this Fair Processing Notice is to inform you of the use that will be made of your personal data, as required by the Data Protection Act 1998.

The appropriate authority (see explanation of definition in above guidance notes) in England is the data controller in respect of any personal data that you provide when you complete this form.

The information that you provide will be used by the appropriate authority in its duties to process applications to deposit statements, maps and declarations under section 31(6) the Highways Act 1980 and statements under section 15A(1) of the Commons Act 2006. The information you provide will also be used by the appropriate authority in its duty to update the registers in which details of such deposits are recorded under the Dedicated Highways (Registers under Section 31A of the Highways Act 1980) (England) Regulations 2007 and the Commons (Registration of Town or Village Greens) and Dedicated Highways (Landowner Statements and Declarations) (England) Regulations 2013.

The appropriate authority is required by the legislation above to maintain a register which holds information provided in this form, which can be inspected online or in person by members of the public on request. It may also be required to release information, including personal data and commercial information, on request under the Environmental Information Regulations 2004 or the Freedom of Information Act 2000. However, the appropriate authority will not permit any unwarranted breach of confidentiality nor will they act in contravention of their obligations under the Data Protection Act 1998.







WYHAM CUM CADEBY CP



Countryside Services  
 RA Wills, Executive Director for Environment & Economy  
 County Offices, Newland, Lincoln, LN1 1YL.

**DIGITAL WORKING COPY RIGHTS OF WAY MAP - WYHAM CUM CADEBY**  
 Ref: CA/7/1  
 Date: 02.05.2018  
 Scale: 1:10,000

**Key:**

-  Public Footpath
-  Public Bridleway
-  Restricted Byway
-  Byway (BOAT)