

**Inspection Type(s)**  
 2020 | Find and Fix  
 Highway Inspec 12 Driven Route  
 Z Annual Condition Inspection

**Street:** BOSTON ROAD (28000015) **Area:** Heckington (W043)  
**Section No.:** 1,001.00 **Asset Id - Location** A17/460.2 - START OF DUALS TO END OF DUALS  
**Asset Type:** HW: Dual 2-Lane **Contract Area:** Highways

Inspection	Date	Route	Type	Officer
3123301	11/05/2021	W-West Area 4-12DR	Highway Inspec 12 Driven Route	
3116693	20/04/2021	W-West Area 4-12DR	Highway Inspec 12 Driven Route	
3106716	23/03/2021	W-West Area 4-12DR	Highway Inspec 12 Driven Route	
3097068	23/02/2021	W-West Area 4-12DR	Highway Inspec 12 Driven Route	
3086372	19/01/2021	W-West Area 4-12DR	Highway Inspec 12 Driven Route	
3079129	15/12/2020	W-West Area 4-12DR	Highway Inspec 12 Driven Route	
3073097	24/11/2020	W-West Area 4-12DR	Highway Inspec 12 Driven Route	
91104815	11/11/2020	2020   Find and Fix (W043)	2020   Find and Fix	
3062829	20/10/2020	W-West Area 2-12DR	Highway Inspec 12 Driven Route	
3054835	23/09/2020	W-West Area 2-12DR	Highway Inspec 12 Driven Route	
3046172	20/08/2020	W-West Area 2-12DR	Highway Inspec 12 Driven Route	
3041637	06/08/2020	W-West Area 2-12DR	Highway Inspec 12 Driven Route	
3038144	23/07/2020	W-West Area 2-12DR	Highway Inspec 12 Driven Route	

**Inspection Type(s)**  
 2020 | Find and Fix  
 Highway Inspec 12 Driven Route  
 Z Annual Condition Inspection

**Street:** BOSTON ROAD (28000015) **Area:** Heckington (W043)  
**Section No.:** 1,002.00 **Asset Id - Location** A17/463.1 - END OF DUALS TO START OF DUALS  
**Asset Type:** HW: Dual 2-Lane **Contract Area:** Highways

Inspection	Date	Route	Type	Officer
3122699	11/05/2021	W-West Area 4-12DR	Highway Inspec 12 Driven Route	
3116169	20/04/2021	W-West Area 4-12DR	Highway Inspec 12 Driven Route	
3106316	23/03/2021	W-West Area 4-12DR	Highway Inspec 12 Driven Route	
3097069	23/02/2021	W-West Area 4-12DR	Highway Inspec 12 Driven Route	
3085490	19/01/2021	W-West Area 4-12DR	Highway Inspec 12 Driven Route	
3079128	15/12/2020	W-West Area 4-12DR	Highway Inspec 12 Driven Route	
3073096	24/11/2020	W-West Area 4-12DR	Highway Inspec 12 Driven Route	
91104816	11/11/2020	2020   Find and Fix (W043)	2020   Find and Fix	
3062828	20/10/2020	W-West Area 2-12DR	Highway Inspec 12 Driven Route	
3054836	23/09/2020	W-West Area 2-12DR	Highway Inspec 12 Driven Route	
3046169	20/08/2020	W-West Area 2-12DR	Highway Inspec 12 Driven Route	Communities Gang CF Constr. 03
3041636	06/08/2020	W-West Area 2-12DR	Highway Inspec 12 Driven Route	
3038142	23/07/2020	W-West Area 2-12DR	Highway Inspec 12 Driven Route	

Inspection Type(s)							
2020   Find and Fix							
Highway Inspec 12 Driven Route							
Z Annual Condition Inspection							
Street: BOSTON ROAD (28000015)			Area: Heckington (W043)				
Section No.: 1,003.00		Asset Id - Location A17/464 - END OF DUALS TO B1395 SIDE BAR LANE					
Asset Type: HW: Single 2-Lane Carriageway			Contract Area: Highways				
Inspection	Date	Route	Type	Officer			
3123290	11/05/2021	Ad-hoc Highway All Areas	Ad-Hoc	[REDACTED]			
3122698	11/05/2021	W-West Area 4-12DR	Highway Inspec 12 Driven Route				
3116167	20/04/2021	W-West Area 4-12DR	Highway Inspec 12 Driven Route				
3106315	23/03/2021	W-West Area 4-12DR	Highway Inspec 12 Driven Route				
3096489	23/02/2021	W-West Area 4-12DR	Highway Inspec 12 Driven Route				
3092574	11/02/2021	Ad-hoc Highway All Areas	Ad-Hoc				
3088789	28/01/2021	Ad-hoc Highway All Areas	Ad-Hoc				
3088785	28/01/2021	Ad-hoc Highway All Areas	Ad-Hoc				
3087854	26/01/2021	Ad-hoc Highway All Areas	Ad-Hoc				
3087852	26/01/2021	Ad-hoc Highway All Areas	Ad-Hoc				
3085489	19/01/2021	W-West Area 4-12DR	Highway Inspec 12 Driven Route				
66000305	18/01/2021	Ad-hoc ODHO	Ad-Hoc			Out Of Hours Duty Officers	
3079132	15/12/2020	W-West Area 4-12DR	Highway Inspec 12 Driven Route			[REDACTED]	
3079058	15/12/2020	Ad-hoc Highway All Areas	Ad-Hoc				
3073093	24/11/2020	W-West Area 4-12DR	Highway Inspec 12 Driven Route			[REDACTED]	
91104819	11/11/2020	2020   Find and Fix (W043)	2020   Find and Fix	Communities Gang CF Constr. 03			
3062827	20/10/2020	W-West Area 2-12DR	Highway Inspec 12 Driven Route	[REDACTED]			
3054833	23/09/2020	W-West Area 2-12DR	Highway Inspec 12 Driven Route				
3046173	20/08/2020	W-West Area 2-12DR	Highway Inspec 12 Driven Route				
3041633	06/08/2020	W-West Area 2-12DR	Highway Inspec 12 Driven Route				
3038141	23/07/2020	W-West Area 2-12DR	Highway Inspec 12 Driven Route				

### Defect Details

Defect	Description	Log Date	Location	Organise./Job	Priority
66000305	CW: Pothole 40mm> - Driving to work yesterday morning I felt 2 very heavy bangs on the passenger side of my vehicle, further along the road my rear tyre failed and when I looked the front tyre was also damaged. On further investigation I had come into contact with a large deep pothole as per the attached pictures. I will now have to replace both tyres hoping that the wheels are not damaged. I would have reported it sooner but I did not know what the procedure was until a work colleague explained it to me. 60mph. Two way lights required. Photos attached: defect and location. (Enquiry 384573)	18/01/2021	Nearest road to the pin placed on the map (automatically generated by Bing Maps): A17, Great Hale, NG34 9  Nearest postcode to the pin placed on the map (automatically generated): NG34 9LU (399m away)		
3070569	Pothole in carriageway	11/05/2021	Boston bound just before junction with B1395	5600228	22 Hour (ZV) Safety
3065915	CW: Pothole 40mm> - Driving to work yesterday morning I felt 2 very heavy bangs on the passenger side of my vehicle, further along the road my rear tyre failed and when I looked the front tyre was also damaged. On further investigation I had come into contact with a large deep pothole as per the attached pictures. I will now have to replace both tyres hoping that the wheels are not damaged. I would have reported it sooner but I did not know what the procedure was until a work colleague explained it to me. 60mph. Two way lights required. Photos attached: defect and location. (Enquiry 384573)	20/04/2021	Nearest road to the pin placed on the map (automatically generated by Bing Maps): A17, Great Hale, NG34 9  Nearest postcode to the pin placed on the map (automatically generated): NG34 9LU (399m away)	4621125	22 Hour (ZV) Safety
3049098	Pothole repair as required	11/02/2021	Coming from sleaford approx 50m past 50mph sign approximately 75m from sidebar lane junction	3079661	22 Hour (ZV) Safety

**Defect Details**

<b>Defect</b>	<b>Description</b>	<b>Log Date</b>	<b>Location</b>	<b>Organise./Job</b>	<b>Priority</b>
3046368	Long pothole repair as required	28/01/2021	On west bound carriageway approx 300m past Carter ploy layby	3076979	22 Hour (ZV) Safety
3046363	Long pothole repair as required	28/01/2021	On the west bound carriageway way adjacent to the garrick cafe layby	3076974	22 Hour (ZV) Safety
3045527	Pothole in carriageway	26/01/2021	Near mile house farm	3076216	22 Hour (ZV) Safety
3045525	Pothole in carriageway	26/01/2021	As plan and photo	3076214	22 Hour (ZV) Safety
3044226	Pothole in carriageway	19/01/2021	Sleaford bound carriageway near garick layby	3071395	22 Hour (ZV) Safety
3040681	Pothole in carriageway	15/12/2020	Sleaford bound carriageway near garick layby		

Inspection Type(s)				
2020   Find and Fix				
Highway Inspec 12 Driven Route				
Z Annual Condition Inspection				
Street: BRIDGE END ROAD (28000018)			Area: Billingborough (W084)	
Section No.: 1,001.00		Asset Id - Location A52/380 - A15 OSBOURNBY ROUNDABOUT TO MICKLING LA		
Asset Type: HW: Single 2-Lane Carriageway			Contract Area: Highways	
Inspection	Date	Route	Type	Officer
3122920	11/05/2021	W-West Area 4-12DR	Highway Inspec 12 Driven Route	[REDACTED]
3118187	23/04/2021	Ad-hoc Highway All Areas	Ad-Hoc	
3118159	23/04/2021	Ad-hoc Highway All Areas	Ad-Hoc	
3118154	23/04/2021	Ad-hoc Highway All Areas	Ad-Hoc	
3116375	20/04/2021	W-West Area 4-12DR	Highway Inspec 12 Driven Route	
91212460	14/04/2021	2020   Find and Fix (W084)	2020   Find and Fix	
3106473	23/03/2021	W-West Area 4-12DR	Highway Inspec 12 Driven Route	
3096779	23/02/2021	W-West Area 4-12DR	Highway Inspec 12 Driven Route	
3085639	19/01/2021	W-West Area 4-12DR	Highway Inspec 12 Driven Route	
3084161	15/01/2021	Ad-hoc Highway All Areas	Ad-Hoc	
3084158	15/01/2021	Ad-hoc Highway All Areas	Ad-Hoc	
3078858	15/12/2020	W-West Area 4-12DR	Highway Inspec 12 Driven Route	
3078776	15/12/2020	Ad-hoc Highway All Areas	Ad-Hoc	
3078768	15/12/2020	Ad-hoc Highway All Areas	Ad-Hoc	
3073247	24/11/2020	W-West Area 4-12DR	Highway Inspec 12 Driven Route	
3065378	28/10/2020	W-West Area 4-12DR	Highway Inspec 12 Driven Route	
3056187	28/09/2020	W-West Area 4-12DR	Highway Inspec 12 Driven Route	
3049049	04/09/2020	Ad-hoc Highway All Areas	Ad-Hoc	
3047963	26/08/2020	W-West Area 4-12DR	Highway Inspec 12 Driven Route	
3035293	14/07/2020	W-West Area 4-12DR	Highway Inspec 12 Driven Route	
3027736	24/06/2020	W-West Area 4-12DR	Highway Inspec 12 Driven Route	

### Defect Details

Defect	Description	Log Date	Location	Organise./Job	Priority
3070442	Everton's carriageway patching scheme. N.b existing carriageway is HRA Plain off 40mm depth and replace with 40mm hot bitumen and compact as required. Size of patch 23m long x 1m wide Two potholes on the opposite carriageway adjacent to this patch have been raised under 6300 codes and completed separately to obtain the correct width for carrying out the works. Restricted working hours 0930_1530	11/05/2021	Westbound carriage way between Osunby roundabout and large directional sign.	3096967	ZV: Planned (AMT - ZV)
3067096	Everton's carriageway patching scheme. N.b existing carriageway is HRA Plain off 40mm depth and replace with 40mm hot bitumen and compact as required. Size of patch 23m long x 1m wide Two potholes on the opposite carriageway adjacent to this patch have been raised under 6300 codes and completed separately to obtain the correct width for carrying out the works. Restricted working hours 0930_1530	23/04/2021	Westbound carriage way between Osunby roundabout and large directional sign.		
3067076	Sawcut pothole to repair	23/04/2021	150m from the roundabout eastbound	3096947	25 Day Response (ZV)
3067073	Sawcut pothole to repair	23/04/2021	Approximately 150m from the roundabout eastbound	3096944	25 Day Response (ZV)
3043683	Area of carriageway breaking repair as required	15/01/2021	Coming from grantham direction between large directional sign and roundabout about 400m from rbt.	3074405	22 Hour (ZV) Safety
3043682	Pothole repair as required	15/01/2021	Coming from grantham direction approx 400m from roundabout	3074404	22 Hour (ZV) Safety
3040551	Pothole / grazing next to centreline. Not marked due to location	15/12/2020	In centre of carriageway as plan	3071265	22 Hour (ZV) Safety
3040550	Pothole next to centreline	15/12/2020	In centre of carriageway as plan	3071264	22 Hour (ZV) Safety

**Defect Details**

<b>Defect</b>	<b>Description</b>	<b>Log Date</b>	<b>Location</b>	<b>Organise./Job</b>	<b>Priority</b>
3026194	Pothole in patch near centre of carriageway	04/09/2020	Near layby	3056966	22 Hour (ZV) Safety

Inspection Type(s)					
2020   Find and Fix					
Highway Inspec 12 Driven Route					
Z Annual Condition Inspection					
Street: LONDON ROAD (28000122)			Area: Osbournby (W041)		
Section No.: 1,001.00		Asset Id - Location A15/364 - QUARRINGTON ROUANDABOUT TO C323 JUNCTI			
Asset Type: HW: Single 2-Lane Carriageway			Contract Area: Highways		
Inspection	Date	Route	Type	Officer	
3125144	18/05/2021	Ad-hoc Highway All Areas	Ad-Hoc	[REDACTED]	
3122890	11/05/2021	W-West Area 4-12DR	Highway Inspec 12 Driven Route		
3119580	27/04/2021	Ad-hoc Highway All Areas	Ad-Hoc		
3117666	22/04/2021	Ad-hoc Highway All Areas	Ad-Hoc		
3117660	22/04/2021	Ad-hoc Highway All Areas	Ad-Hoc		
3117657	22/04/2021	Ad-hoc Highway All Areas	Ad-Hoc		
3116355	20/04/2021	W-West Area 4-12DR	Highway Inspec 12 Driven Route		
3106460	23/03/2021	W-West Area 4-12DR	Highway Inspec 12 Driven Route		
91181710	03/03/2021	2020   Find and Fix (W041)	2020   Find and Fix		Communities Gang CF Constr. 05
3096662	23/02/2021	W-West Area 4-12DR	Highway Inspec 12 Driven Route		[REDACTED]
3085626	19/01/2021	W-West Area 4-12DR	Highway Inspec 12 Driven Route		
3078740	15/12/2020	W-West Area 4-12DR	Highway Inspec 12 Driven Route		
3073193	24/11/2020	W-West Area 4-12DR	Highway Inspec 12 Driven Route		
3062762	20/10/2020	W-West Area 2-12DR	Highway Inspec 12 Driven Route	[REDACTED]	
3054189	22/09/2020	W-West Area 2-12DR	Highway Inspec 12 Driven Route		
3045944	20/08/2020	W-West Area 2-12DR	Highway Inspec 12 Driven Route		
3041602	06/08/2020	W-West Area 2-12DR	Highway Inspec 12 Driven Route		
3027551	24/06/2020	W-West Area 2-12DR	Highway Inspec 12 Driven Route		

### Defect Details

Defect	Description	Log Date	Location	Organise./Job	Priority
3071969	Collect triangular warning sign and return to depot	18/05/2021	Heading North towards A153 roundabout	5601554	ZV: Planned (AMT - ZV)
3068024	Exclamation mark temporary warning sign. Collect in and return to depot. Upgraded to 6 days to ensure sign is not stolen.	27/04/2021	Coming south from A15 roundabout approximately 500m just after two large private accesses	3097863	ZV   Planned (6300)
3066886	Fallen tree encroaching into carriageway, cut back branches clear of carriageway. Upgraded to 6 day due to potential hazard to vehicles	22/04/2021	Heading towards grantham road rbt 300m before tractor warning sign	3096785	6 Day Response (ZV)
3066881	Longitudinal pothole repair as required	22/04/2021	Coming north towards sleaford 200m before the tractor warning sign	3096780	22 Hour (ZV) Safety
3066878	Sawcut pothole please	22/04/2021	On straight before warning tractor sign northbound	3096778	22 Hour (ZV) Safety
3024830	Pothole o/s field access.	20/08/2020	A15, London Rd, Aswarby/Quarrington. Field access on both sides of road. Sleaford bound lane. At foot of hill approaching Sleaford.	3055551	22 Hour (ZV) Safety

Inspection Type(s)				
2020   Find and Fix				
Highway Inspec 12 Driven Route				
Z Annual Condition Inspection				
Street: LONDON ROAD (28000122)			Area: Osbournby (W041)	
Section No.: 1,002.00		Asset Id - Location A15/366 - C323 JUNCTION TO SILK WILLOUGHBY JUNCTION		
Asset Type: HW: Single 2-Lane Carriageway			Contract Area: Highways	
Inspection	Date	Route	Type	Officer
3122894	11/05/2021	W-West Area 4-12DR	Highway Inspec 12 Driven Route	[REDACTED]
3116357	20/04/2021	W-West Area 4-12DR	Highway Inspec 12 Driven Route	
3106461	23/03/2021	W-West Area 4-12DR	Highway Inspec 12 Driven Route	
91182486	04/03/2021	2020   Find and Fix (W041)	2020   Find and Fix	Communities Gang CF Constr. 05
3096663	23/02/2021	W-West Area 4-12DR	Highway Inspec 12 Driven Route	[REDACTED]
3085627	19/01/2021	W-West Area 4-12DR	Highway Inspec 12 Driven Route	
3078741	15/12/2020	W-West Area 4-12DR	Highway Inspec 12 Driven Route	
3073194	24/11/2020	W-West Area 4-12DR	Highway Inspec 12 Driven Route	[REDACTED]
3062757	20/10/2020	W-West Area 2-12DR	Highway Inspec 12 Driven Route	
3054190	22/09/2020	W-West Area 2-12DR	Highway Inspec 12 Driven Route	
3045947	20/08/2020	W-West Area 2-12DR	Highway Inspec 12 Driven Route	[REDACTED]
3041603	06/08/2020	W-West Area 2-12DR	Highway Inspec 12 Driven Route	
3027553	24/06/2020	W-West Area 2-12DR	Highway Inspec 12 Driven Route	



<b>Inspection Type(s)</b> 2020   Find and Fix Highway Inspec 12 Driven Route Z Annual Condition Inspection
---

<b>Street:</b> LONDON ROAD (28000122)	<b>Area:</b> Osbournby (W041)
<b>Section No.:</b> 1,003.00	<b>Asset Id - Location</b> A15/371 - SILK WILLOUGHBY (C321 JUNC) TO BACK LANE
<b>Asset Type:</b> HW: Single 2-Lane Carriageway	<b>Contract Area:</b> Highways

Inspection	Date	Route	Type	Officer
3122895	11/05/2021	W-West Area 4-12DR	Highway Inspec 12 Driven Route	
3116358	20/04/2021	W-West Area 4-12DR	Highway Inspec 12 Driven Route	
66000660	29/03/2021	Ad-hoc ODHO	Ad-Hoc	Out Of Hours Duty Officers
3106462	23/03/2021	W-West Area 4-12DR	Highway Inspec 12 Driven Route	
3106389	23/03/2021	Ad-hoc Highway All Areas	Ad-Hoc	
91183032	04/03/2021	2020   Find and Fix (W041)	2020   Find and Fix	Communities Gang CF Constr. 05
3096664	23/02/2021	W-West Area 4-12DR	Highway Inspec 12 Driven Route	
3085628	19/01/2021	W-West Area 4-12DR	Highway Inspec 12 Driven Route	
3078742	15/12/2020	W-West Area 4-12DR	Highway Inspec 12 Driven Route	
3073235	24/11/2020	W-West Area 4-12DR	Highway Inspec 12 Driven Route	
3067956	06/11/2020	Ad-hoc Highway All Areas	Ad-Hoc	
3062754	20/10/2020	W-West Area 2-12DR	Highway Inspec 12 Driven Route	
3054191	22/09/2020	W-West Area 2-12DR	Highway Inspec 12 Driven Route	
3045962	20/08/2020	W-West Area 2-12DR	Highway Inspec 12 Driven Route	
3041604	06/08/2020	W-West Area 2-12DR	Highway Inspec 12 Driven Route	
3036283	17/07/2020	Ad-hoc Highway All Areas	Ad-Hoc	
3027554	24/06/2020	W-West Area 2-12DR	Highway Inspec 12 Driven Route	

### Defect Details

Defect	Description	Log Date	Location	Organise./Job	Priority
66000660	CW: Pothole 40mm> - Deep pothole forming on northbound lane of A15 opposite entrance to the lay-by. Pothole is more than 40mm deep and dangerous to cyclists and other vulnerable road users because it's on the secondary line. 60mph. Two way lights required. BB to assess and make safe. No photo of defect. (Enquiry 393417)	29/03/2021	Nearest road to the pin placed on the map (automatically generated by Bing Maps): A15, Swarby, NG34 8  Nearest postcode to the pin placed on the map (automatically generated): NG34 8TL (320m away)	4622074	22 Hour (ZV) Safety
3059994	Previously repaired pothole fill as required	23/03/2021	Heading south just past layby exit on northbound carriageway	3090142	22 Hour (ZV) Safety
3035160	Repair pothole as required	06/11/2020	Coming from A15 Sleaford direction past silk willoughby junction opposite exit of layby on north bound carriageway. Next to crash barrier.	3065875	22 Hour (ZV) Safety
3028867	Pothole (thin surface failure)	22/09/2020	A15, Aswarby/Quarrington By paddock entrance/where armco barriers end before layby area on opposite side. Sleaford bound carriageway. Yellow dot.	3055553	ZV: Planned (AMT - ZV)
3024832	Pothole (thin surface failure)	20/08/2020	A15, Aswarby/Quarrington By paddock entrance/where armco barriers end before layby area on opposite side. Sleaford bound carriageway. Yellow dot.		
3019789	Directional sign obscured by vegetation	17/07/2020	Heading northbound on A15 approaching silk willoughby junction	3050450	25 Day Response (ZV)

Inspection Type(s)					
2020   Find and Fix					
Highway Inspec 12 Driven Route					
Z Annual Condition Inspection					
Street: LONDON ROAD (28000122)			Area: Osbournby (W041)		
Section No.: 1,004.00		Asset Id - Location A15/373 - BACK LANE TO SWARBY LANE			
Asset Type: HW: Single 2-Lane Carriageway			Contract Area: Highways		
Inspection	Date	Route	Type	Officer	
3122898	11/05/2021	W-West Area 4-12DR	Highway Inspec 12 Driven Route	[REDACTED]	
3116359	20/04/2021	W-West Area 4-12DR	Highway Inspec 12 Driven Route		
3106463	23/03/2021	W-West Area 4-12DR	Highway Inspec 12 Driven Route		
3103264	11/03/2021	Ad-hoc Highway All Areas	Ad-Hoc	Communities Gang CF Constr. 05	
91183034	04/03/2021	2020   Find and Fix (W041)	2020   Find and Fix		
3096665	23/02/2021	W-West Area 4-12DR	Highway Inspec 12 Driven Route	[REDACTED]	
3085629	19/01/2021	W-West Area 4-12DR	Highway Inspec 12 Driven Route		
3078743	15/12/2020	W-West Area 4-12DR	Highway Inspec 12 Driven Route		
3073236	24/11/2020	W-West Area 4-12DR	Highway Inspec 12 Driven Route	[REDACTED]	
3062750	20/10/2020	W-West Area 2-12DR	Highway Inspec 12 Driven Route		
3054192	22/09/2020	W-West Area 2-12DR	Highway Inspec 12 Driven Route	[REDACTED]	
3045970	20/08/2020	W-West Area 2-12DR	Highway Inspec 12 Driven Route		
3041605	06/08/2020	W-West Area 2-12DR	Highway Inspec 12 Driven Route	[REDACTED]	
3027555	24/06/2020	W-West Area 2-12DR	Highway Inspec 12 Driven Route		
Defect Details					
Defect	Description	Log Date	Location	Organise./Job	Priority
3057591	Supply and erect sign assembly as per attached sign designs	11/03/2021	At junction of A15 and Swarby lane	3087856	ZV: Planned (AMT - ZV)

**Inspection Type(s)**  
 2020 | Find and Fix  
 Highway Inspec 12 Driven Route  
 Z Annual Condition Inspection

**Street:** LONDON ROAD (28000122) **Area:** Osbournby (W041)  
**Section No.:** 1,005.00 **Asset Id - Location** A15/375 - SWARBY LANE TO CROFTON  
**Asset Type:** HW: Single 2-Lane Carriageway **Contract Area:** Highways

Inspection	Date	Route	Type	Officer
3122901	11/05/2021	W-West Area 4-12DR	Highway Inspec 12 Driven Route	[REDACTED]
3116362	20/04/2021	W-West Area 4-12DR	Highway Inspec 12 Driven Route	
3106464	23/03/2021	W-West Area 4-12DR	Highway Inspec 12 Driven Route	
91183046	04/03/2021	2020   Find and Fix (W041)	2020   Find and Fix	Communities Gang CF Constr. 05
3096670	23/02/2021	W-West Area 4-12DR	Highway Inspec 12 Driven Route	[REDACTED]
3085630	19/01/2021	W-West Area 4-12DR	Highway Inspec 12 Driven Route	
3078744	15/12/2020	W-West Area 4-12DR	Highway Inspec 12 Driven Route	
3073237	24/11/2020	W-West Area 4-12DR	Highway Inspec 12 Driven Route	[REDACTED]
3062747	20/10/2020	W-West Area 2-12DR	Highway Inspec 12 Driven Route	
3054193	22/09/2020	W-West Area 2-12DR	Highway Inspec 12 Driven Route	
3045969	20/08/2020	W-West Area 2-12DR	Highway Inspec 12 Driven Route	[REDACTED]
3041607	06/08/2020	W-West Area 2-12DR	Highway Inspec 12 Driven Route	
3027556	24/06/2020	W-West Area 2-12DR	Highway Inspec 12 Driven Route	

**Inspection Type(s)**  
 2020 | Find and Fix  
 Highway Inspec 12 Driven Route  
 Z Annual Condition Inspection

**Street:** LONDON ROAD (28000122) **Area:** Osbournby (W041)  
**Section No.:** 1,006.00 **Asset Id - Location** A15/377 - CROFTON TO TALLY HO  
**Asset Type:** HW: Single 2-Lane Carriageway **Contract Area:** Highways

Inspection	Date	Route	Type	Officer
3122904	11/05/2021	W-West Area 4-12DR	Highway Inspec 12 Driven Route	[REDACTED]
3116363	20/04/2021	W-West Area 4-12DR	Highway Inspec 12 Driven Route	
3106465	23/03/2021	W-West Area 4-12DR	Highway Inspec 12 Driven Route	
91183040	04/03/2021	2020   Find and Fix (W041)	2020   Find and Fix	Communities Gang CF Constr. 05
3096672	23/02/2021	W-West Area 4-12DR	Highway Inspec 12 Driven Route	[REDACTED]
3085631	19/01/2021	W-West Area 4-12DR	Highway Inspec 12 Driven Route	
3078745	15/12/2020	W-West Area 4-12DR	Highway Inspec 12 Driven Route	
3073239	24/11/2020	W-West Area 4-12DR	Highway Inspec 12 Driven Route	[REDACTED]
3062744	20/10/2020	W-West Area 2-12DR	Highway Inspec 12 Driven Route	
3054194	22/09/2020	W-West Area 2-12DR	Highway Inspec 12 Driven Route	
3045968	20/08/2020	W-West Area 2-12DR	Highway Inspec 12 Driven Route	[REDACTED]
3041608	06/08/2020	W-West Area 2-12DR	Highway Inspec 12 Driven Route	
3027557	24/06/2020	W-West Area 2-12DR	Highway Inspec 12 Driven Route	

Inspection Type(s)				
2020   Find and Fix				
Highway Inspec 12 Driven Route				
Z Annual Condition Inspection				
Street: LONDON ROAD (28000122)			Area: Osbournby (W041)	
Section No.: 1,007.00		Asset Id - Location A15/379 - TALLY HO TO ASWARBY DIRECTION SIGN		
Asset Type: HW: Single 2-Lane Carriageway			Contract Area: Highways	
Inspection	Date	Route	Type	Officer
3122907	11/05/2021	W-West Area 4-12DR	Highway Inspec 12 Driven Route	[REDACTED]
3116364	20/04/2021	W-West Area 4-12DR	Highway Inspec 12 Driven Route	
3106467	23/03/2021	W-West Area 4-12DR	Highway Inspec 12 Driven Route	
91183038	04/03/2021	2020   Find and Fix (W041)	2020   Find and Fix	Communities Gang CF Constr. 05
3096673	23/02/2021	W-West Area 4-12DR	Highway Inspec 12 Driven Route	[REDACTED]
3085632	19/01/2021	W-West Area 4-12DR	Highway Inspec 12 Driven Route	
3078746	15/12/2020	W-West Area 4-12DR	Highway Inspec 12 Driven Route	
3073240	24/11/2020	W-West Area 4-12DR	Highway Inspec 12 Driven Route	[REDACTED]
3062742	20/10/2020	W-West Area 2-12DR	Highway Inspec 12 Driven Route	
3054195	22/09/2020	W-West Area 2-12DR	Highway Inspec 12 Driven Route	
3045967	20/08/2020	W-West Area 2-12DR	Highway Inspec 12 Driven Route	[REDACTED]
3041609	06/08/2020	W-West Area 2-12DR	Highway Inspec 12 Driven Route	
3027562	24/06/2020	W-West Area 2-12DR	Highway Inspec 12 Driven Route	

Inspection Type(s)				
2020   Find and Fix				
Highway Inspec 12 Driven Route				
Z Annual Condition Inspection				
Street: GRANTHAM ROAD (28000142)			Area: Sleaford West (W037)	
Section No.: 1,001.00		Asset Id - Location A153/426.1 - GREYLEES RAILWAY CROSSING TO RAUCEBY		
Asset Type: HW: Single 2-Lane Carriageway			Contract Area: Highways	
Inspection	Date	Route	Type	Officer
3123259	11/05/2021	W-West Area 4-12DR	Highway Inspec 12 Driven Route	[REDACTED]
3116681	20/04/2021	W-West Area 4-12DR	Highway Inspec 12 Driven Route	
3106666	23/03/2021	W-West Area 4-12DR	Highway Inspec 12 Driven Route	[REDACTED]
3097022	23/02/2021	W-West Area 4-12DR	Highway Inspec 12 Driven Route	
91172890	22/02/2021	2020   Find and Fix (W037)	2020   Find and Fix	Communities Gang CF Constr. 05
3085904	19/01/2021	W-West Area 4-12DR	Highway Inspec 12 Driven Route	[REDACTED]
3079121	15/12/2020	W-West Area 4-12DR	Highway Inspec 12 Driven Route	
3073691	24/11/2020	W-West Area 4-12DR	Highway Inspec 12 Driven Route	[REDACTED]
3062622	20/10/2020	W-West Area 2-12DR	Highway Inspec 12 Driven Route	
3054186	22/09/2020	W-West Area 2-12DR	Highway Inspec 12 Driven Route	[REDACTED]
3045640	19/08/2020	W-West Area 2-12DR	Highway Inspec 12 Driven Route	
3041594	06/08/2020	W-West Area 2-12DR	Highway Inspec 12 Driven Route	[REDACTED]
3036663	20/07/2020	Ad-hoc Highway All Areas	Ad-Hoc	
3036662	20/07/2020	Ad-hoc Highway All Areas	Ad-Hoc	[REDACTED]
3036661	20/07/2020	Ad-hoc Highway All Areas	Ad-Hoc	
3036660	20/07/2020	Ad-hoc Highway All Areas	Ad-Hoc	[REDACTED]
3036659	20/07/2020	Ad-hoc Highway All Areas	Ad-Hoc	
3036658	20/07/2020	Ad-hoc Highway All Areas	Ad-Hoc	[REDACTED]
3036657	20/07/2020	Ad-hoc Highway All Areas	Ad-Hoc	
3036656	20/07/2020	Ad-hoc Highway All Areas	Ad-Hoc	[REDACTED]
3036655	20/07/2020	Ad-hoc Highway All Areas	Ad-Hoc	
3036654	20/07/2020	Ad-hoc Highway All Areas	Ad-Hoc	[REDACTED]
3036664	20/07/2020	Ad-hoc Highway All Areas	Ad-Hoc	
3036653	20/07/2020	Ad-hoc Highway All Areas	Ad-Hoc	[REDACTED]
3028122	25/06/2020	Ad-hoc Highway All Areas	Ad-Hoc	
3025272	17/06/2020	W-West Area 2-12DR	Highway Inspec 12 Driven Route	[REDACTED]

### Defect Details

Defect	Description	Log Date	Location	Organise./Job	Priority
3020039	Level crossing warning sign has loose foundations	20/07/2020	Approaching level crossing from Ancaster direction	3041629	6 Day Response (ZV)
3020038	*Works to be organised in conjunction with others and in agreement with Network Rail, as organised by EB*	20/07/2020	Grantham side of level crossing. Sleaford bound direction of travel. Multiple potholes in area.  100 yds from crossing	3039227	25 Day Response (ZV)
	*multiple potholes, that to repair may need repairing as larger patches, this will create multiples of defect item - this is agreed with SHO*				
3020037	*Works to be organised in conjunction with others and in agreement with Network Rail, as organised by EB*	20/07/2020	Grantham side of level crossing. Grantham bound direction of travel. Multiple potholes in area.  110 yds from crossing	3039225	25 Day Response (ZV)
	*multiple potholes, that to repair may need repairing as larger patches, this will create multiples of defect item - this is agreed with SHO*				
3020036	*Works to be organised in conjunction with others and in agreement with Network Rail, as organised by EB*	20/07/2020	Grantham side of level crossing. Grantham bound direction of travel. Multiple potholes in area.  100yds from crossing.	3039224	25 Day Response (ZV)
	*multiple potholes, that to repair may need repairing as larger patches, this will create multiples of defect item - this is agreed with SHO*				

## Defect Details

Defect	Description	Log Date	Location	Organise./Job	Priority
3020035	*Works to be organised in conjunction with others and in agreement with Network Rail, as organised by EB*	20/07/2020	Grantham side of level crossing. Grantham bound direction of travel. Multiple potholes in area.  60 yards from crossing.	3039223	25 Day Response (ZV)
	*multiple potholes, that to repair may need repairing as larger patches, this will create multiples of defect item - this is agreed with SHO*				
3020034	*Works to be organised in conjunction with others and in agreement with Network Rail, as organised by EB*	20/07/2020	Grantham side of level crossing. Grantham bound direction of travel. Multiple potholes in area.  O/s access to house.	3039222	25 Day Response (ZV)
	*multiple potholes, that to repair may need repairing as larger patches, this will create multiples of defect item - this is agreed with SHO*				
3020033	*Works to be organised in conjunction with others and in agreement with Network Rail, as organised by EB*	20/07/2020	Grantham side of level crossing. Grantham bound direction of travel. Multiple potholes in area.  O/s house near centre line	3039221	25 Day Response (ZV)
	*multiple potholes, that to repair may need repairing as larger patches, this will create multiples of defect item - this is agreed with SHO*				
3020032	*Works to be organised in conjunction with others and in agreement with Network Rail, as organised by EB*	20/07/2020	Grantham side of level crossing. Grantham bound direction of travel. Multiple potholes in area.  O/s house	3039219	25 Day Response (ZV)
	*multiple potholes, that to repair may need repairing as larger patches, this will create multiples of defect item - this is agreed with SHO*				
3020031	*Works to be organised in conjunction with others and in agreement with Network Rail, as organised by EB*	20/07/2020	Grantham side of level crossing. Grantham bound direction of travel. Multiple potholes in area.	3039218	25 Day Response (ZV)
	*multiple potholes, that to repair may need repairing as larger patches, this will create multiples of defect item - this is agreed with SHO*				
3020030	*Works to be organised in conjunction with others and in agreement with Network Rail, as organised by EB*	20/07/2020	Grantham side of level crossing. Grantham bound direction of travel. Multiple potholes in area.	3039217	25 Day Response (ZV)
	*multiple potholes, that to repair may need repairing as larger patches, this will create multiples of defect item - this is agreed with SHO*				
3020029	Pothole beside old haunch. On approach to Boiling Wells farm access.	20/07/2020	A153, Grantham Road, Greylees. Sleaford bound lane. Approaching level crossing.	3033759	ZV: Planned (AMT - ZV)
	Level crossing.				
3020028	*Works to be organised in conjunction with others and in agreement with Network Rail, as organised by EB*	20/07/2020	Grantham side of level crossing. Sleaford bound direction of travel. Multiple potholes in area.  90 yds from crossing	3039226	25 Day Response (ZV)
	*multiple potholes, that to repair may need repairing as larger patches, this will create multiples of defect item - this is agreed with SHO*				
3015674	Patch planer job	25/06/2020	A153 level crossing.	3044800	ZV: Planned (AMT - ZV)
	Patch 1. Sleaford side. 9m x 1.5 2. 15m x .6m greylees side 3. 3 x 7m 4. Opposite side of road. 8m x .7m  Plus misc potholing.				

## Defect Details

Defect	Description	Log Date	Location	Organise./Job	Priority
3014246	Pothole beside old haunch. On approach to Boiling Wells farm access.  Level crossing.	17/06/2020	A153, Grantham Road, Greylees. Sleaford bound lane. Approaching level crossing.		
3014245	*Works to be organised in conjunction with others and in agreement with Network Rail, as organised by EB*  *multiple potholes, that to repair may need repairing as larger patches, this will create multiples of defect item - this is agreed with SHO*	17/06/2020	Grantham side of level crossing. Sleaford bound direction of travel. Multiple potholes in area.  100 yds from crossing		
3014244	*Works to be organised in conjunction with others and in agreement with Network Rail, as organised by EB*  *multiple potholes, that to repair may need repairing as larger patches, this will create multiples of defect item - this is agreed with SHO*	17/06/2020	Grantham side of level crossing. Grantham bound direction of travel. Multiple potholes in area.  110 yds from crossing		
3014243	*Works to be organised in conjunction with others and in agreement with Network Rail, as organised by EB*  *multiple potholes, that to repair may need repairing as larger patches, this will create multiples of defect item - this is agreed with SHO*	17/06/2020	Grantham side of level crossing. Grantham bound direction of travel. Multiple potholes in area.  100yds from crossing.		
3014242	*Works to be organised in conjunction with others and in agreement with Network Rail, as organised by EB*  *multiple potholes, that to repair may need repairing as larger patches, this will create multiples of defect item - this is agreed with SHO*	17/06/2020	Grantham side of level crossing. Grantham bound direction of travel. Multiple potholes in area.  60 yards from crossing.		
3014241	*Works to be organised in conjunction with others and in agreement with Network Rail, as organised by EB*  *multiple potholes, that to repair may need repairing as larger patches, this will create multiples of defect item - this is agreed with SHO*	17/06/2020	Grantham side of level crossing. Grantham bound direction of travel. Multiple potholes in area.  O/s access to house.		
3014240	*Works to be organised in conjunction with others and in agreement with Network Rail, as organised by EB*  *multiple potholes, that to repair may need repairing as larger patches, this will create multiples of defect item - this is agreed with SHO*	17/06/2020	Grantham side of level crossing. Grantham bound direction of travel. Multiple potholes in area.  O/s house near centre line		
3014239	*Works to be organised in conjunction with others and in agreement with Network Rail, as organised by EB*  *multiple potholes, that to repair may need repairing as larger patches, this will create multiples of defect item - this is agreed with SHO*	17/06/2020	Grantham side of level crossing. Grantham bound direction of travel. Multiple potholes in area.  O/s house		
3014238	*Works to be organised in conjunction with others and in agreement with Network Rail, as organised by EB*  *multiple potholes, that to repair may need repairing as larger patches, this will create multiples of defect item - this is agreed with SHO*	17/06/2020	Grantham side of level crossing. Grantham bound direction of travel. Multiple potholes in area.		



**Defect Details**

Defect	Description	Log Date	Location	Organise./Job	Priority
3014237	<p>*Works to be organised in conjunction with others and in agreement with Network Rail, as organised by EB*</p> <p>*multiple potholes, that to repair may need repairing as larger patches, this will create multiples of defect item - this is agreed with SHO*</p>	17/06/2020	Grantham side of level crossing. Grantham bound direction of travel. Multiple potholes in area.		

Inspection Type(s)				
2020   Find and Fix				
Highway Inspec 12 Driven Route				
Z Annual Condition Inspection				
Street: GRANTHAM ROAD (28000142)			Area: Sleaford West (W037)	
Section No.: 1,002.00		Asset Id - Location A153/420 - QUARRINGTON RBT TO GREYLEES RAILWAY CF		
Asset Type: HW: Single 2-Lane Carriageway			Contract Area: Highways	
Inspection	Date	Route	Type	Officer
3123261	11/05/2021	W-West Area 4-12DR	Highway Inspec 12 Driven Route	[REDACTED]
3116682	20/04/2021	W-West Area 4-12DR	Highway Inspec 12 Driven Route	
3106667	23/03/2021	W-West Area 4-12DR	Highway Inspec 12 Driven Route	
3097023	23/02/2021	W-West Area 4-12DR	Highway Inspec 12 Driven Route	
91172886	22/02/2021	2020   Find and Fix (W037)	2020   Find and Fix	Communities Gang CF Constr. 05
3092612	11/02/2021	Ad-hoc Highway All Areas	Ad-Hoc	[REDACTED]
3092606	11/02/2021	Ad-hoc Highway All Areas	Ad-Hoc	
3092598	11/02/2021	Ad-hoc Highway All Areas	Ad-Hoc	
3085910	19/01/2021	Ad-hoc Highway All Areas	Ad-Hoc	
3085905	19/01/2021	W-West Area 4-12DR	Highway Inspec 12 Driven Route	[REDACTED]
3079123	15/12/2020	W-West Area 4-12DR	Highway Inspec 12 Driven Route	
66000140	05/12/2020	Ad-hoc ODHO	Ad-Hoc	Out Of Hours Duty Officers
3073734	24/11/2020	W-West Area 4-12DR	Highway Inspec 12 Driven Route	[REDACTED]
3062621	20/10/2020	W-West Area 2-12DR	Highway Inspec 12 Driven Route	[REDACTED]
3054187	22/09/2020	W-West Area 2-12DR	Highway Inspec 12 Driven Route	
3045641	19/08/2020	W-West Area 2-12DR	Highway Inspec 12 Driven Route	
3041597	06/08/2020	W-West Area 2-12DR	Highway Inspec 12 Driven Route	
3036929	21/07/2020	Ad-hoc Highway All Areas	Ad-Hoc	
3027567	24/06/2020	W-West Area 2-12DR	Highway Inspec 12 Driven Route	

### Defect Details

Defect	Description	Log Date	Location	Organise./Job	Priority
66000140	CW: Pothole 40mm> - 50mm Deep Pothole Approx 0.5m x 0.5m but in area of depression (Enquiry 291123)	05/12/2020	Near Bus Stop heading towards Railway Crossing	4620642	22 Hour (ZV) Safety
3049171	Pothole formed in carriageway patch fill as required. Downgrade to 6 day to allow agreement with network rail	11/02/2021	Coming from sleaford outside number 3 approaching level crossing	3079729	6 Day Response (ZV)
3049166	Pothole at end of patch downgraded to allow agreement with network rail	11/02/2021	Coming from grantham just past garage exit	3079724	6 Day Response (ZV)
3049158	Pothole in joint between carriageway and bus stop. Downgraded to allow agreement with network rail	11/02/2021	Coming from grantham direction over level crossing at end of bus stop adjacent to spar shop	3079716	6 Day Response (ZV)
3044365	Pothole in carriageway	19/01/2021	Just before 50mph signs	3075087	22 Hour (ZV) Safety
3020159	Please re erect signage to upright position	21/07/2020	Level crossing warning signage lhs heading towards sleaford on a153 from Grantham	3050808	ZV: Planned (AMT - ZV)
3015407	Minor potholes developing	24/06/2020	On approach to level crossing in red zone		

Inspection Type(s)				
2020   Find and Fix				
Highway Inspec 12 Driven Route				
Z Annual Condition Inspection				
Street: HOLLAND ROAD (28000148)			Area: Billingborough (W084)	
Section No.: 1,001.00		Asset Id - Location A52/351.1 - U/C SPANBY JUNCTION TO SPANBY LAYBY (EA)		
Asset Type: HW: Single 2-Lane Carriageway			Contract Area: Highways	
Inspection	Date	Route	Type	Officer
3125289	18/05/2021	W-West Area 4-12DR	Highway Inspec 12 Driven Route	[REDACTED]
3115090	15/04/2021	W-West Area 4-12DR	Highway Inspec 12 Driven Route	
91212435	14/04/2021	2020   Find and Fix (W084)	2020   Find and Fix	
3107730	25/03/2021	W-West Area 4-12DR	Highway Inspec 12 Driven Route	
3098240	25/02/2021	W-West Area 4-12DR	Highway Inspec 12 Driven Route	
3098235	25/02/2021	Ad-hoc Highway All Areas	Ad-Hoc	
3098234	25/02/2021	Ad-hoc Highway All Areas	Ad-Hoc	
3098230	25/02/2021	Ad-hoc Highway All Areas	Ad-Hoc	
3086713	21/01/2021	W-West Area 4-12DR	Highway Inspec 12 Driven Route	
3086680	21/01/2021	Ad-hoc Highway All Areas	Ad-Hoc	
3079549	16/12/2020	W-West Area 4-12DR	Highway Inspec 12 Driven Route	
3074094	25/11/2020	W-West Area 4-12DR	Highway Inspec 12 Driven Route	
3064785	28/10/2020	W-West Area 4-12DR	Highway Inspec 12 Driven Route	
3055630	28/09/2020	W-West Area 4-12DR	Highway Inspec 12 Driven Route	
3047441	26/08/2020	W-West Area 4-12DR	Highway Inspec 12 Driven Route	
3034833	14/07/2020	W-West Area 4-12DR	Highway Inspec 12 Driven Route	
3027270	24/06/2020	W-West Area 4-12DR	Highway Inspec 12 Driven Route	

### Defect Details

Defect	Description	Log Date	Location	Organise./Job	Priority
3053697	Pothole in carriageway	25/02/2021	On opposite side of road to garage	3075582	22 Hour (ZV) Safety
3053685	Pothole in carriageway	25/02/2021	Just after Holland road farmhouse	3084062	22 Hour (ZV) Safety
3053684	Pothole in carriageway	25/02/2021	grantham bound carriageway	3084061	22 Hour (ZV) Safety
3053680	Pothole in carriageway	25/02/2021	Just after Nutwood Cottage grantham bound carriageway	3084058	22 Hour (ZV) Safety
3044867	Pothole in carriageway	21/01/2021	Outside Nutwood grantham bound carriageway		
			On opposite side of road to garage		

**Inspection Type(s)**  
 2020 | Find and Fix  
 Highway Inspec 12 Driven Route  
 Z Annual Condition Inspection

**Street:** HOLLAND ROAD (28000148) **Area:** Billingborough (W084)  
**Section No.:** 1,002.00 **Asset Id - Location** A52/344 - MILL LANE TO U/C SPANBY JCT  
**Asset Type:** HW: Single 2-Lane Carriageway **Contract Area:** Highways

Inspection	Date	Route	Type	Officer
3125291	18/05/2021	W-West Area 4-12DR	Highway Inspec 12 Driven Route	[REDACTED]
3115092	15/04/2021	W-West Area 4-12DR	Highway Inspec 12 Driven Route	
91212433	14/04/2021	2020   Find and Fix (W084)	2020   Find and Fix	Communities Gang CF Constr. 05
3107740	25/03/2021	W-West Area 4-12DR	Highway Inspec 12 Driven Route	[REDACTED]
3098242	25/02/2021	W-West Area 4-12DR	Highway Inspec 12 Driven Route	
3086714	21/01/2021	W-West Area 4-12DR	Highway Inspec 12 Driven Route	
3079550	16/12/2020	W-West Area 4-12DR	Highway Inspec 12 Driven Route	
3074095	25/11/2020	W-West Area 4-12DR	Highway Inspec 12 Driven Route	
3064783	28/10/2020	W-West Area 4-12DR	Highway Inspec 12 Driven Route	
3055628	28/09/2020	W-West Area 4-12DR	Highway Inspec 12 Driven Route	
3047440	26/08/2020	W-West Area 4-12DR	Highway Inspec 12 Driven Route	
3034832	14/07/2020	W-West Area 4-12DR	Highway Inspec 12 Driven Route	
3027269	24/06/2020	W-West Area 4-12DR	Highway Inspec 12 Driven Route	

**Inspection Type(s)**  
 2020 | Find and Fix  
 Highway Inspec 12 Driven Route  
 Z Annual Condition Inspection

**Street:** HOLLAND ROAD (28004094) **Area:** Billingborough (W084)  
**Section No.:** 1,001.00 **Asset Id - Location** A52/351.2 - U/C SPANBY JUNCTION TO SPANBY LAYBY (EA:  
**Asset Type:** HW: Single 2-Lane Carriageway **Contract Area:** Highways

Inspection	Date	Route	Type	Officer
3125287	18/05/2021	W-West Area 4-12DR	Highway Inspec 12 Driven Route	[REDACTED]
3115089	15/04/2021	W-West Area 4-12DR	Highway Inspec 12 Driven Route	
91212440	14/04/2021	2020   Find and Fix (W084)	2020   Find and Fix	Communities Gang CF Constr. 05
3107729	25/03/2021	W-West Area 4-12DR	Highway Inspec 12 Driven Route	[REDACTED]
3098239	25/02/2021	W-West Area 4-12DR	Highway Inspec 12 Driven Route	
3086712	21/01/2021	W-West Area 4-12DR	Highway Inspec 12 Driven Route	
3079548	16/12/2020	W-West Area 4-12DR	Highway Inspec 12 Driven Route	
3074093	25/11/2020	W-West Area 4-12DR	Highway Inspec 12 Driven Route	
3064786	28/10/2020	W-West Area 4-12DR	Highway Inspec 12 Driven Route	
3055629	28/09/2020	W-West Area 4-12DR	Highway Inspec 12 Driven Route	
3047442	26/08/2020	W-West Area 4-12DR	Highway Inspec 12 Driven Route	
3034835	14/07/2020	W-West Area 4-12DR	Highway Inspec 12 Driven Route	
3027271	24/06/2020	W-West Area 4-12DR	Highway Inspec 12 Driven Route	

<b>Inspection Type(s)</b> 2020   Find and Fix Highway Inspec 12 Driven Route Z Annual Condition Inspection
---

<b>Street:</b> HOLLAND ROAD (28004094)	<b>Area:</b> Billingborough (W084)
<b>Section No.:</b> 1,002.00	<b>Asset Id - Location</b> A52/359 - SPANBY LAYBY (EAST END) TO C316 MAREHAM L
<b>Asset Type:</b> HW: Single 2-Lane Carriageway	<b>Contract Area:</b> Highways

Inspection	Date	Route	Type	Officer	
3125284	18/05/2021	W-West Area 4-12DR	Highway Inspec 12 Driven Route	[REDACTED]	
3115088	15/04/2021	W-West Area 4-12DR	Highway Inspec 12 Driven Route		
91212876	15/04/2021	2020   Find and Fix (W084)	2020   Find and Fix		Communities Gang CF Constr. 05
3107728	25/03/2021	W-West Area 4-12DR	Highway Inspec 12 Driven Route		
3098224	25/02/2021	Ad-hoc Highway All Areas	Ad-Hoc		
3098223	25/02/2021	Ad-hoc Highway All Areas	Ad-Hoc		
3098222	25/02/2021	Ad-hoc Highway All Areas	Ad-Hoc		
3098220	25/02/2021	Ad-hoc Highway All Areas	Ad-Hoc		
3098219	25/02/2021	Ad-hoc Highway All Areas	Ad-Hoc		
3098218	25/02/2021	W-West Area 4-12DR	Highway Inspec 12 Driven Route		
3086711	21/01/2021	W-West Area 4-12DR	Highway Inspec 12 Driven Route		
3079547	16/12/2020	W-West Area 4-12DR	Highway Inspec 12 Driven Route		
3074091	25/11/2020	W-West Area 4-12DR	Highway Inspec 12 Driven Route		
3064787	28/10/2020	W-West Area 4-12DR	Highway Inspec 12 Driven Route		
3055631	28/09/2020	W-West Area 4-12DR	Highway Inspec 12 Driven Route		
3047443	26/08/2020	W-West Area 4-12DR	Highway Inspec 12 Driven Route		
3034836	14/07/2020	W-West Area 4-12DR	Highway Inspec 12 Driven Route		
3034734	14/07/2020	Ad-hoc Highway All Areas	Ad-Hoc		
3034729	14/07/2020	Ad-hoc Highway All Areas	Ad-Hoc		
3034727	14/07/2020	Ad-hoc Highway All Areas	Ad-Hoc		
3033588	09/07/2020	Ad-hoc Highway All Areas	Ad-Hoc		
3028137	25/06/2020	Ad-hoc Highway All Areas	Ad-Hoc		
3027272	24/06/2020	W-West Area 4-12DR	Highway Inspec 12 Driven Route		

### Defect Details

Defect	Description	Log Date	Location	Organise./Job	Priority
3053674	Pothole in carriageway	25/02/2021	Adjacent to highfields retreat sign grantham bound	3084052	22 Hour (ZV) Safety
3053673	Pothole in carriageway	25/02/2021	Approx 15 metres before highfields retreat sign grantham bound carriageway	3084051	22 Hour (ZV) Safety
3053672	Pothole in carriageway	25/02/2021	Boston bound carriageway	3084050	22 Hour (ZV) Safety
3053670	Pothole in carriageway	25/02/2021	Just before crossroads grantham bound carriageway	3084048	22 Hour (ZV) Safety
3053669	2 potholes together fix as 1 area	25/02/2021	Just before crossroads on grantham bound carriageway	3084047	22 Hour (ZV) Safety
3018889	3 of 3	14/07/2020	Next to sign for highfields country retreat	3049526	22 Hour (ZV) Safety
3018888	2 of 3	14/07/2020	Next to sign for highfields country retreat	3049525	22 Hour (ZV) Safety
3018886	1 of 3	14/07/2020	Next to sign for highfield country retreat	3049523	22 Hour (ZV) Safety
3018200	Replacement of village sign	09/07/2020	Just east of junction of mareham lane on west carriageway at Threekingham	3048792	ZV: Planned (AMT - ZV)
3015690	Village sign demolished in RTA	25/06/2020	Just west of mareham lane junction on verge of west bound carriageway	3046238	25 Day Response (ZV)

Inspection Type(s)						
2020   Find and Fix						
Highway Inspec 12 Driven Route						
Z Annual Condition Inspection						
Street: HOLLAND ROAD (28004094)			Area: Billingborough (W084)			
Section No.: 1,003.00		Asset Id - Location A52/361.1 - MAREHAM LANE TO SALTERSWAY				
Asset Type: HW: Single 2-Lane Carriageway			Contract Area: Highways			
Inspection	Date	Route	Type	Officer		
3125286	18/05/2021	W-West Area 4-12DR	Highway Inspec 12 Driven Route	[REDACTED]		
3115087	15/04/2021	W-West Area 4-12DR	Highway Inspec 12 Driven Route			
91212450	14/04/2021	2020   Find and Fix (W084)	2020   Find and Fix	Communities Gang CF Constr. 05		
3107727	25/03/2021	W-West Area 4-12DR	Highway Inspec 12 Driven Route	[REDACTED]		
3098225	25/02/2021	Ad-hoc Highway All Areas	Ad-Hoc			
3098216	25/02/2021	W-West Area 4-12DR	Highway Inspec 12 Driven Route			
3086709	21/01/2021	W-West Area 4-12DR	Highway Inspec 12 Driven Route			
3079546	16/12/2020	W-West Area 4-12DR	Highway Inspec 12 Driven Route			
3074092	25/11/2020	W-West Area 4-12DR	Highway Inspec 12 Driven Route			
3064788	28/10/2020	W-West Area 4-12DR	Highway Inspec 12 Driven Route			
3055633	28/09/2020	W-West Area 4-12DR	Highway Inspec 12 Driven Route			
3047444	26/08/2020	W-West Area 4-12DR	Highway Inspec 12 Driven Route			
3034837	14/07/2020	W-West Area 4-12DR	Highway Inspec 12 Driven Route			
3027966	25/06/2020	Ad-hoc Highway All Areas	Ad-Hoc			
3027273	24/06/2020	W-West Area 4-12DR	Highway Inspec 12 Driven Route			
Defect Details						
Defect	Description	Log Date	Location		Organise./Job	Priority
3060823	Pothole in carriageway	25/03/2021	Just after crossroads grantham bound carriageway		3084053	22 Hour (ZV) Safety
3053675	Pothole in carriageway	25/02/2021	Just after crossroads grantham bound carriageway			
3015617	Green directional sign obscured	25/06/2020	Opposite junction with saltersway near mareham lane junction	3046166	25 Day Response (ZV)	

Inspection Type(s)				
2020   Find and Fix				
Highway Inspec 12 Driven Route				
Z Annual Condition Inspection				
Street: HOLLAND ROAD (28004094)			Area: Billingborough (W084)	
Section No.: 1,005.00		Asset Id - Location A52/361.2 - SALTERSWAY TO SALTERSWAY		
Asset Type: HW: Single 2-Lane Carriageway			Contract Area: Highways	
Inspection	Date	Route	Type	Officer
3125281	18/05/2021	W-West Area 4-12DR	Highway Inspec 12 Driven Route	
3115086	15/04/2021	W-West Area 4-12DR	Highway Inspec 12 Driven Route	
91212451	14/04/2021	2020   Find and Fix (W084)	2020   Find and Fix	Communities Gang CF Constr. 05
3107726	25/03/2021	W-West Area 4-12DR	Highway Inspec 12 Driven Route	
3098217	25/02/2021	W-West Area 4-12DR	Highway Inspec 12 Driven Route	
3086708	21/01/2021	W-West Area 4-12DR	Highway Inspec 12 Driven Route	
3079545	16/12/2020	W-West Area 4-12DR	Highway Inspec 12 Driven Route	
3074090	25/11/2020	W-West Area 4-12DR	Highway Inspec 12 Driven Route	
3064789	28/10/2020	W-West Area 4-12DR	Highway Inspec 12 Driven Route	
3055632	28/09/2020	W-West Area 4-12DR	Highway Inspec 12 Driven Route	
3047446	26/08/2020	W-West Area 4-12DR	Highway Inspec 12 Driven Route	
3034839	14/07/2020	W-West Area 4-12DR	Highway Inspec 12 Driven Route	
3027274	24/06/2020	W-West Area 4-12DR	Highway Inspec 12 Driven Route	



Inspection Type(s)							
2020   Find and Fix							
Highway Inspec 12 Driven Route							
Z Annual Condition Inspection							
Street: HOLLAND ROAD (28004094)			Area: Billingborough (W084)				
Section No.: 1,006.00		Asset Id - Location A52/372 - C341 MANOR LANE TO A15 OSBOURNBY RBT					
Asset Type: HW: Single 2-Lane Carriageway			Contract Area: Highways				
Inspection	Date	Route	Type	Officer			
3125279	18/05/2021	W-West Area 4-12DR	Highway Inspec 12 Driven Route	[REDACTED]			
3115085	15/04/2021	W-West Area 4-12DR	Highway Inspec 12 Driven Route				
91212457	14/04/2021	2020   Find and Fix (W084)	2020   Find and Fix	Communities Gang CF Constr. 05			
3107704	25/03/2021	W-West Area 4-12DR	Highway Inspec 12 Driven Route	[REDACTED]			
3107461	25/03/2021	Ad-hoc Highway All Areas	Ad-Hoc				
3098215	25/02/2021	W-West Area 4-12DR	Highway Inspec 12 Driven Route				
3086707	21/01/2021	W-West Area 4-12DR	Highway Inspec 12 Driven Route				
3079544	16/12/2020	W-West Area 4-12DR	Highway Inspec 12 Driven Route				
3074089	25/11/2020	W-West Area 4-12DR	Highway Inspec 12 Driven Route				
3064791	28/10/2020	W-West Area 4-12DR	Highway Inspec 12 Driven Route				
3055634	28/09/2020	W-West Area 4-12DR	Highway Inspec 12 Driven Route				
3047447	26/08/2020	W-West Area 4-12DR	Highway Inspec 12 Driven Route				
3034840	14/07/2020	W-West Area 4-12DR	Highway Inspec 12 Driven Route				
3028139	25/06/2020	Ad-hoc Highway All Areas	Ad-Hoc				
3027275	24/06/2020	W-West Area 4-12DR	Highway Inspec 12 Driven Route				
Defect Details							
Defect	Description	Log Date	Location			Organise./Job	Priority
3060719	Pothole in carriageway	25/03/2021	Nearly opposite entry to layby on Boston bound side of road			3090832	22 Hour (ZV) Safety
3015692	Bend warning sign obscured by vegetation	25/06/2020	Just east of Osbournby rbt			3046241	25 Day Response (ZV)

**Inspection Type(s)**  
 2020 | Find and Fix  
 Highway Inspec 12 Driven Route  
 Z Annual Condition Inspection

**Street:** LONDON ROAD (28004096) **Area:** Osbournby (W041)  
**Section No.:** 1,001.00 **Asset Id - Location** A15/383.2 - SPEED CHANGE SIGN TO SADDLERS CLOSE  
**Asset Type:** HW: Single 2-Lane Carriageway **Contract Area:** Highways

Inspection	Date	Route	Type	Officer
3122915	11/05/2021	W-West Area 4-12DR	Highway Inspec 12 Driven Route	[REDACTED]
3116369	20/04/2021	W-West Area 4-12DR	Highway Inspec 12 Driven Route	
3106469	23/03/2021	W-West Area 4-12DR	Highway Inspec 12 Driven Route	
91182017	03/03/2021	2020   Find and Fix (W041)	2020   Find and Fix	Communities Gang CF Constr. 05
3096675	23/02/2021	W-West Area 4-12DR	Highway Inspec 12 Driven Route	[REDACTED]
3085635	19/01/2021	W-West Area 4-12DR	Highway Inspec 12 Driven Route	
3078749	15/12/2020	W-West Area 4-12DR	Highway Inspec 12 Driven Route	
3073243	24/11/2020	W-West Area 4-12DR	Highway Inspec 12 Driven Route	[REDACTED]
3062736	20/10/2020	W-West Area 2-12DR	Highway Inspec 12 Driven Route	
3054197	22/09/2020	W-West Area 2-12DR	Highway Inspec 12 Driven Route	
3045964	20/08/2020	W-West Area 2-12DR	Highway Inspec 12 Driven Route	[REDACTED]
3041614	06/08/2020	W-West Area 2-12DR	Highway Inspec 12 Driven Route	
3027564	24/06/2020	W-West Area 2-12DR	Highway Inspec 12 Driven Route	

Inspection Type(s)				
2020   Find and Fix				
Highway Inspec 12 Driven Route				
Z Annual Condition Inspection				
Street: LONDON ROAD (28004096)			Area: Osbournby (W041)	
Section No.: 1,002.00		Asset Id - Location A15/388.1 - SADDLERS CLOSE TO SPEED CHANGE SIGN		
Asset Type: HW: Single 2-Lane Carriageway			Contract Area: Highways	
Inspection	Date	Route	Type	Officer
3122914	11/05/2021	W-West Area 4-12DR	Highway Inspec 12 Driven Route	[REDACTED]
3116371	20/04/2021	W-West Area 4-12DR	Highway Inspec 12 Driven Route	
3106470	23/03/2021	W-West Area 4-12DR	Highway Inspec 12 Driven Route	
91182020	03/03/2021	2020   Find and Fix (W041)	2020   Find and Fix	Communities Gang CF Constr. 05
3096686	23/02/2021	W-West Area 4-12DR	Highway Inspec 12 Driven Route	[REDACTED]
3085636	19/01/2021	W-West Area 4-12DR	Highway Inspec 12 Driven Route	
3078750	15/12/2020	W-West Area 4-12DR	Highway Inspec 12 Driven Route	
3073242	24/11/2020	W-West Area 4-12DR	Highway Inspec 12 Driven Route	[REDACTED]
3062734	20/10/2020	W-West Area 2-12DR	Highway Inspec 12 Driven Route	
3054198	22/09/2020	W-West Area 2-12DR	Highway Inspec 12 Driven Route	
3045965	20/08/2020	W-West Area 2-12DR	Highway Inspec 12 Driven Route	[REDACTED]
3041613	06/08/2020	W-West Area 2-12DR	Highway Inspec 12 Driven Route	
3027565	24/06/2020	W-West Area 2-12DR	Highway Inspec 12 Driven Route	

<b>Inspection Type(s)</b> 2020   Find and Fix Highway Inspec 12 Driven Route Z Annual Condition Inspection
---

<b>Street:</b> LONDON ROAD (28004096)	<b>Area:</b> Osbournby (W041)
<b>Section No.:</b> 1,003.00	<b>Asset Id - Location</b> A15/388.2 - SPEED CHANGE SIGN TO ROUNDABOUT
<b>Asset Type:</b> HW: Single 2-Lane Carriageway	<b>Contract Area:</b> Highways

Inspection	Date	Route	Type	Officer
3122918	11/05/2021	W-West Area 4-12DR	Highway Inspec 12 Driven Route	[REDACTED]
3116372	20/04/2021	W-West Area 4-12DR	Highway Inspec 12 Driven Route	
3106471	23/03/2021	W-West Area 4-12DR	Highway Inspec 12 Driven Route	
91182024	03/03/2021	2020   Find and Fix (W041)	2020   Find and Fix	Communities Gang CF Constr. 05
3096676	23/02/2021	W-West Area 4-12DR	Highway Inspec 12 Driven Route	[REDACTED]
3085637	19/01/2021	W-West Area 4-12DR	Highway Inspec 12 Driven Route	
3078755	15/12/2020	Ad-hoc Highway All Areas	Ad-Hoc	[REDACTED]
3078751	15/12/2020	W-West Area 4-12DR	Highway Inspec 12 Driven Route	
3073244	24/11/2020	W-West Area 4-12DR	Highway Inspec 12 Driven Route	
3062733	20/10/2020	W-West Area 2-12DR	Highway Inspec 12 Driven Route	
3054199	22/09/2020	W-West Area 2-12DR	Highway Inspec 12 Driven Route	
3045963	20/08/2020	W-West Area 2-12DR	Highway Inspec 12 Driven Route	
3041615	06/08/2020	W-West Area 2-12DR	Highway Inspec 12 Driven Route	
3028246	26/06/2020	Ad-hoc Highway All Areas	Ad-Hoc	
3027566	24/06/2020	W-West Area 2-12DR	Highway Inspec 12 Driven Route	

### Defect Details

Defect	Description	Log Date	Location	Organise./Job	Priority
3040547	Pothole in carriageway. Not marked due to location	15/12/2020	In centre of road alongside layby	3071261	22 Hour (ZV) Safety
3015785	Badly faded chevron plate	26/06/2020	Approaching village from A52 on bend 3046338		ZV: Planned (AMT - ZV)

Inspection Type(s)				
2020   Find and Fix				
Highway Inspec 12 Driven Route				
Z Annual Condition Inspection				
Street: LONDON ROAD (28004096)			Area: Osbournby (W041)	
Section No.: 1,004.00		Asset Id - Location A15/383.1 - ASWARBY DIRECTION SIGN TO SPEED CHANGI		
Asset Type: HW: Single 2-Lane Carriageway			Contract Area: Highways	
Inspection	Date	Route	Type	Officer
3122911	11/05/2021	W-West Area 4-12DR	Highway Inspec 12 Driven Route	[REDACTED]
3116367	20/04/2021	W-West Area 4-12DR	Highway Inspec 12 Driven Route	
3106468	23/03/2021	W-West Area 4-12DR	Highway Inspec 12 Driven Route	
91183036	04/03/2021	2020   Find and Fix (W041)	2020   Find and Fix	Communities Gang CF Constr. 05
3096674	23/02/2021	W-West Area 4-12DR	Highway Inspec 12 Driven Route	[REDACTED]
3085633	19/01/2021	W-West Area 4-12DR	Highway Inspec 12 Driven Route	
3078748	15/12/2020	W-West Area 4-12DR	Highway Inspec 12 Driven Route	
3073241	24/11/2020	W-West Area 4-12DR	Highway Inspec 12 Driven Route	[REDACTED]
3062740	20/10/2020	W-West Area 2-12DR	Highway Inspec 12 Driven Route	
3054196	22/09/2020	W-West Area 2-12DR	Highway Inspec 12 Driven Route	
3045966	20/08/2020	W-West Area 2-12DR	Highway Inspec 12 Driven Route	[REDACTED]
3041612	06/08/2020	W-West Area 2-12DR	Highway Inspec 12 Driven Route	
3027563	24/06/2020	W-West Area 2-12DR	Highway Inspec 12 Driven Route	

<b>Inspection Type(s)</b> 2020   Find and Fix Highway Inspec 12 Driven Route Z Annual Condition Inspection							
<b>Street:</b> LONDON ROAD (28004096)			<b>Area:</b> Billingborough (W084)				
<b>Section No.:</b> 1,005.00		<b>Asset Id - Location</b> A15/390 - OSBOURNABY ROUNDABOUT.					
<b>Asset Type:</b> HW: Roundabout (2 Lane)			<b>Contract Area:</b> Highways				
Inspection	Date	Route	Type	Officer			
3122919	11/05/2021	W-West Area 4-12DR	Highway Inspec 12 Driven Route	[REDACTED] Communities Gang CF Constr. 05			
3118132	23/04/2021	Ad-hoc Highway All Areas	Ad-Hoc				
3115084	15/04/2021	W-West Area 4-12DR	Highway Inspec 12 Driven Route				
91212458	14/04/2021	2020   Find and Fix (W084)	2020   Find and Fix				
3106472	23/03/2021	W-West Area 4-12DR	Highway Inspec 12 Driven Route				
3096690	23/02/2021	W-West Area 4-12DR	Highway Inspec 12 Driven Route				
3085638	19/01/2021	W-West Area 4-12DR	Highway Inspec 12 Driven Route				
3078752	15/12/2020	W-West Area 4-12DR	Highway Inspec 12 Driven Route				
3073246	24/11/2020	W-West Area 4-12DR	Highway Inspec 12 Driven Route				
3064792	28/10/2020	W-West Area 4-12DR	Highway Inspec 12 Driven Route				
3055635	28/09/2020	W-West Area 4-12DR	Highway Inspec 12 Driven Route				
3047448	26/08/2020	W-West Area 4-12DR	Highway Inspec 12 Driven Route				
3034841	14/07/2020	W-West Area 4-12DR	Highway Inspec 12 Driven Route				
3027276	24/06/2020	W-West Area 4-12DR	Highway Inspec 12 Driven Route				
Defect Details							
Defect	Description	Log Date	Location			Organise./Job	Priority
3067068	Sawcut pothole to repair	23/04/2021	Approx 100m from the roundabout westbound	3096939	22 Hour (ZV) Safety		

Inspection Type(s)				
2020   Find and Fix				
Highway Inspec 12 Driven Route				
Z Annual Condition Inspection				
Street: BOSTON ROAD (28005450)			Area: Sleaford South (W039)	
Section No.: 1,000.00		Asset Id - Location C351/10 - CARRE STREET TO B1517 SOUTH GATE		
Asset Type: HW: Single 2-Lane Carriageway			Contract Area: Highways	
Inspection	Date	Route	Type	Officer
3122856	11/05/2021	W-West Area 4-12DR	Highway Inspec 12 Driven Route	[REDACTED]
3116345	20/04/2021	W-West Area 4-12DR	Highway Inspec 12 Driven Route	
3106382	23/03/2021	W-West Area 4-12DR	Highway Inspec 12 Driven Route	
3099474	02/03/2021	Ad-hoc Highway All Areas	Ad-Hoc	
3096594	23/02/2021	W-West Area 4-12DR	Highway Inspec 12 Driven Route	
91169222	18/02/2021	2020   Find and Fix (W039)	2020   Find and Fix	
3085547	19/01/2021	W-West Area 4-12DR	Highway Inspec 12 Driven Route	
3078721	15/12/2020	W-West Area 4-12DR	Highway Inspec 12 Driven Route	
3073183	24/11/2020	W-West Area 4-12DR	Highway Inspec 12 Driven Route	
3066086	02/11/2020	Ad-hoc Highway All Areas	Ad-Hoc	
3062516	20/10/2020	W-West Area 2-12DR	Highway Inspec 12 Driven Route	
66000105	13/10/2020	Ad-hoc ODHO	Ad-Hoc	
3054246	22/09/2020	W-West Area 2-12DR	Highway Inspec 12 Driven Route	
3045914	20/08/2020	W-West Area 2-12DR	Highway Inspec 12 Driven Route	
3042356	10/08/2020	W-West Area 2-12DR	Highway Inspec 12 Driven Route	
3027826	24/06/2020	W-West Area 2-12DR	Highway Inspec 12 Driven Route	

### Defect Details

Defect	Description	Log Date	Location	Organise./Job	Priority
66000105	CW: Pothole 40mm> - Pothole in the middle of the road getting deeper each day. (Enquiry 378059)	13/10/2020	Nearest road to the pin placed on the map (automatically generated by Bing Maps): 47a Boston Road, Sleaford, NG34 7HD	4620190	22 Hour (ZV) Safety
			Nearest postcode to the pin placed on the map (automatically generated): NG34 7EZ (43m away)		
3059990	Pothole repair as required. Consider undertaking overnight or very early morning. Google image shows location not actual pothole . Downgraded to six day to allow planning.	23/03/2021	At junction of boston road and southgate opposite monument. Turning into Southgate	3085032	6 Day Response (ZV)
3054686	Pothole repair as required. Consider undertaking overnight or very early morning. Google image shows location not actual pothole . Downgraded to six day to allow planning.	02/03/2021	At junction of boston road and southgate opposite monument. Turning into Southgate		
3034307	Keep clear please refresh	02/11/2020	Access for vehicles inbetween cafe and funeral directors	3065072	ZV: Planned (AMT - ZV)

Inspection Type(s)				
2020   Find and Fix				
Highway Inspec 12 Driven Route				
Z Annual Condition Inspection				
Street: CARRE STREET (28005459)			Area: Sleaford East (W038)	
Section No.: 1,000.00		Asset Id - Location C317/10 - B1517 EASTGATE TO C351 BOSTON ROAD		
Asset Type: HW: Single 2-Lane Carriageway			Contract Area: Highways	
Inspection	Date	Route	Type	Officer
3122854	11/05/2021	W-West Area 4-12DR	Highway Inspec 12 Driven Route	
3116344	20/04/2021	W-West Area 4-12DR	Highway Inspec 12 Driven Route	
3106394	23/03/2021	Ad-hoc Highway All Areas	Ad-Hoc	
3106378	23/03/2021	W-West Area 4-12DR	Highway Inspec 12 Driven Route	
3096593	23/02/2021	W-West Area 4-12DR	Highway Inspec 12 Driven Route	
3092825	12/02/2021	Ad-hoc Highway All Areas	Ad-Hoc	
66000362	01/02/2021	Ad-hoc ODHO	Ad-Hoc	Out Of Hours Duty Officers
3085545	19/01/2021	W-West Area 4-12DR	Highway Inspec 12 Driven Route	
66000280	14/01/2021	Ad-hoc ODHO	Ad-Hoc	Out Of Hours Duty Officers
3078730	15/12/2020	W-West Area 4-12DR	Highway Inspec 12 Driven Route	
3078728	15/12/2020	Ad-hoc Highway All Areas	Ad-Hoc	
3073181	24/11/2020	W-West Area 4-12DR	Highway Inspec 12 Driven Route	
66000128	17/11/2020	Ad-hoc ODHO	Ad-Hoc	Out Of Hours Duty Officers
3066087	02/11/2020	Ad-hoc Highway All Areas	Ad-Hoc	
91091208	20/10/2020	2020   Find and Fix (W038)	2020   Find and Fix	Communities Gang CF Constr. 03
3062515	20/10/2020	W-West Area 2-12DR	Highway Inspec 12 Driven Route	
3059822	09/10/2020	Ad-hoc Highway All Areas	Ad-Hoc	
66000102	08/10/2020	Ad-hoc ODHO	Ad-Hoc	Out Of Hours Duty Officers
3059579	08/10/2020	Ad-hoc Highway All Areas	Ad-Hoc	
3054247	22/09/2020	W-West Area 2-12DR	Highway Inspec 12 Driven Route	
3045913	20/08/2020	W-West Area 2-12DR	Highway Inspec 12 Driven Route	
3042358	10/08/2020	W-West Area 2-12DR	Highway Inspec 12 Driven Route	
3027832	24/06/2020	W-West Area 2-12DR	Highway Inspec 12 Driven Route	

### Defect Details

Defect	Description	Log Date	Location	Organise./Job	Priority
66000362	CW: Pothole 40mm> - Pot hole been here for few weeks now...as you turn on to Carre street from Eastgate. No photo attached. Suggested works: Off peak. 30 mph. Busy location. Google maps images attached. (Enquiry 386643)	01/02/2021	Nearest road to the pin placed on the map (automatically generated by Bing Maps): 33 Carre Street, Sleaford, NG34 7DQ  Nearest postcode to the pin placed on the map (automatically generated): NG34 7DQ (29m away)	4621373	22 Hour (ZV) Safety
66000280	CW: Pothole 40mm> - The pothole is now so deep that it has catastrophically damaged a wheel on my car. The frost-thaw action likely to occur in the next few days will cause enough of a deepening that somebody will lose a wheel. (Enquiry 384123)	14/01/2021	Nearest road to the pin placed on the map (automatically generated by Bing Maps): 33 Carre Street, Sleaford, NG34 7TR  Nearest postcode to the pin placed on the map (automatically generated): NG34 7DQ (19m away)	4621070	22 Hour (ZV) Safety
66000128	CW: Pothole 40mm> - Carre Street, Sleaford. Large Pothole nr centre of c/way. Located at T junction nr ped crossing. Difficult location but needs inspecting by BB and if possible making safe; please sweep and infill. Has caused damage to vehicle. Advised OOH works - 20:00 - 06:00. Single lamppost nr defect. Possible parking on Eastgate around corner. View and Photos attached. (Enquiry 380026)	17/11/2020	Nearest road to the pin placed on the map (automatically generated by Bing Maps): 33 Carre Street, Sleaford, NG34 7TR  Nearest postcode to the pin placed on the map (automatically generated): NG34 7DQ (19m away)	4620498	22 Hour (ZV) Safety
66000102	CW: Pothole 40mm> - Pot hole in the driving line. Not very large - approx 10 ins across but deep - approx 3 ins. No image attached. Suggested works: 20:00 - 06:00 (Enquiry 4153137)	08/10/2020	Carre Street, Sleaford - as you turn into Carr Street from East Gate at the traffic lights.	4620146	22 Hour (ZV) Safety
3059998	Pothole next to manhole cover	23/03/2021	At junction East Road	3090146	22 Hour (ZV) Safety
3049411	Previously filled pothole has developed again repair as required	12/02/2021	On the junction of eastgate between the ped crossing and a twin cover	3079967	22 Hour (ZV) Safety



## Defect Details

Defect	Description	Log Date	Location	Organise./Job	Priority
3040541	Pothole not marked due to location	15/12/2020	Near pedestrian crossing in centre of carriageway	3071255	22 Hour (ZV) Safety
3034308	Zebra crossing please refresh	02/11/2020	Crossing near bupa dental care	3065073	ZV: Planned (AMT - ZV)
3030892	Pothole around cover	09/10/2020	Just passed lights	3061724	22 Hour (ZV) Safety
3030675	Deep pothole repair as required	08/10/2020	At junction of Eastgate and Carre street next to covers	3061504	22 Hour (ZV) Safety
3024828	Pothole. Infill, no cut due to location.	20/08/2020	Care Street, Sleaford. Coming from Carre St, turning right onto Boston Rd on corner. Due to one way system will need to hold traffic to fill.	3055550	22 Hour (ZV) Safety

**Inspection Type(s)**  
 2020 | Find and Fix  
 Highway Inspec 12 Driven Route  
 Z Annual Condition Inspection

**Street:** LINCOLN ROAD (28033097) **Area:** Sleaford West (W037)  
**Section No.:** 1,001.00 **Asset Id - Location** A17/341 - RBT  
**Asset Type:** HW: Roundabout (2 Lane) **Contract Area:** Highways

Inspection	Date	Route	Type	Officer
3122733	11/05/2021	W-West Area 4-12DR	Highway Inspec 12 Driven Route	[REDACTED]
3116197	20/04/2021	W-West Area 4-12DR	Highway Inspec 12 Driven Route	
3106365	23/03/2021	W-West Area 4-12DR	Highway Inspec 12 Driven Route	
3096511	23/02/2021	W-West Area 4-12DR	Highway Inspec 12 Driven Route	
91172897	22/02/2021	2020   Find and Fix (W037)	2020   Find and Fix	Communities Gang CF Constr. 05
3085541	19/01/2021	W-West Area 4-12DR	Highway Inspec 12 Driven Route	[REDACTED]
3078706	15/12/2020	W-West Area 4-12DR	Highway Inspec 12 Driven Route	
3073145	24/11/2020	W-West Area 4-12DR	Highway Inspec 12 Driven Route	[REDACTED]
3062770	20/10/2020	W-West Area 2-12DR	Highway Inspec 12 Driven Route	
3054243	22/09/2020	W-West Area 2-12DR	Highway Inspec 12 Driven Route	[REDACTED]
3046133	20/08/2020	W-West Area 2-12DR	Highway Inspec 12 Driven Route	
3042414	10/08/2020	W-West Area 2-12DR	Highway Inspec 12 Driven Route	[REDACTED]
3027851	24/06/2020	W-West Area 2-12DR	Highway Inspec 12 Driven Route	

<b>Inspection Type(s)</b> 2020   Find and Fix Highway Inspec 12 Driven Route Z Annual Condition Inspection
---

<b>Street:</b> LINCOLN ROAD (28033097)	<b>Area:</b> Sleaford West (W037)
<b>Section No.:</b> 1,002.00	<b>Asset Id - Location</b> B1518/405 - A16/A17 HOLDINGHAM ROUNDABOUT TO HOLL
<b>Asset Type:</b> HW: Single 2-Lane Carriageway	<b>Contract Area:</b> Highways

Inspection	Date	Route	Type	Officer
3122824	11/05/2021	W-West Area 4-12DR	Highway Inspec 12 Driven Route	
3116333	20/04/2021	W-West Area 4-12DR	Highway Inspec 12 Driven Route	
3106366	23/03/2021	W-West Area 4-12DR	Highway Inspec 12 Driven Route	
91175569	24/02/2021	2020   Find and Fix (W037)	2020   Find and Fix	Communities Gang CF Constr. 05
3096603	23/02/2021	W-West Area 4-12DR	Highway Inspec 12 Driven Route	
3085543	19/01/2021	W-West Area 4-12DR	Highway Inspec 12 Driven Route	
91145064	19/01/2021	Ad-Hoc Balfour Beatty (DR+JT)	Ad-Hoc Drainage   Jetting (BB)	Communities Gang CF Constr 01
3078707	15/12/2020	W-West Area 4-12DR	Highway Inspec 12 Driven Route	
3073147	24/11/2020	W-West Area 4-12DR	Highway Inspec 12 Driven Route	
3063065	20/10/2020	W-West Area 2-12DR	Highway Inspec 12 Driven Route	
3054242	22/09/2020	W-West Area 2-12DR	Highway Inspec 12 Driven Route	
3046395	21/08/2020	W-West Area 2-12DR	Highway Inspec 12 Driven Route	
3042413	10/08/2020	W-West Area 2-12DR	Highway Inspec 12 Driven Route	
3027850	24/06/2020	W-West Area 2-12DR	Highway Inspec 12 Driven Route	

### Defect Details

Defect	Description	Log Date	Location	Organise./Job	Priority
91015813		19/01/2021		44414386	2020   Find & Fix (Immediat

Inspection Type(s)				
2020   Find and Fix				
Highway Inspec 12 Driven Route				
Z Annual Condition Inspection				
Street: LINCOLN ROAD (28033097)			Area: Sleaford West (W037)	
Section No.: 1,003.00		Asset Id - Location B1518/430.1 - YORK ROAD TO THE DROVE		
Asset Type: HW: Single 2-Lane Carriageway			Contract Area: Highways	
Inspection	Date	Route	Type	Officer
3122827	11/05/2021	W-West Area 4-12DR	Highway Inspec 12 Driven Route	[REDACTED]
3116337	20/04/2021	W-West Area 4-12DR	Highway Inspec 12 Driven Route	
3106372	23/03/2021	W-West Area 4-12DR	Highway Inspec 12 Driven Route	
91175555	24/02/2021	2020   Find and Fix (W037)	2020   Find and Fix	
3096599	23/02/2021	W-West Area 4-12DR	Highway Inspec 12 Driven Route	
3085616	19/01/2021	W-West Area 4-12DR	Highway Inspec 12 Driven Route	
3078711	15/12/2020	W-West Area 4-12DR	Highway Inspec 12 Driven Route	
3078660	15/12/2020	Ad-hoc Highway All Areas	Ad-Hoc	
3073176	24/11/2020	W-West Area 4-12DR	Highway Inspec 12 Driven Route	
3063067	20/10/2020	W-West Area 2-12DR	Highway Inspec 12 Driven Route	
3054239	22/09/2020	W-West Area 2-12DR	Highway Inspec 12 Driven Route	
3046402	21/08/2020	W-West Area 2-12DR	Highway Inspec 12 Driven Route	
3042410	10/08/2020	W-West Area 2-12DR	Highway Inspec 12 Driven Route	
3035711	15/07/2020	Ad-hoc Highway All Areas	Ad-Hoc	
3027847	24/06/2020	W-West Area 2-12DR	Highway Inspec 12 Driven Route	

### Defect Details

Defect	Description	Log Date	Location	Organise./Job	Priority
3040527	Pothole in holdingham bound lane not marked due to location	15/12/2020	On bridge	3071241	22 Hour (ZV) Safety
3032641		20/10/2020	Just on bridge (near lidi) heading out of sleaford before oed crossing lhs, not able to photograph or mark up due to location	3050072	ZV: Planned (AMT - ZV)
3028878		22/09/2020	Just on bridge (near lidi) heading out of sleaford before oed crossing lhs, not able to photograph or mark up due to location		
3025065		21/08/2020	Just on bridge (near lidi) heading out of sleaford before oed crossing lhs, not able to photograph or mark up due to location		
3023215		10/08/2020	Just on bridge (near lidi) heading out of sleaford before oed crossing lhs, not able to photograph or mark up due to location		
3019429		15/07/2020	Just on bridge (near lidi) heading out of sleaford before oed crossing lhs, not able to photograph or mark up due to location		

**Inspection Type(s)**  
 2020 | Find and Fix  
 Highway Inspec 12 Driven Route  
 Z Annual Condition Inspection

**Street:** LINCOLN ROAD (28033097) **Area:** Sleaford West (W037)  
**Section No.:** 1,004.00 **Asset Id - Location** B1518/407 - HOLDINGHAM ROUNDABOUT  
**Asset Type:** HW: Roundabout (1 Lane) **Contract Area:** Highways

Inspection	Date	Route	Type	Officer
3122825	11/05/2021	W-West Area 4-12DR	Highway Inspec 12 Driven Route	[REDACTED]
3116334	20/04/2021	W-West Area 4-12DR	Highway Inspec 12 Driven Route	
3106368	23/03/2021	W-West Area 4-12DR	Highway Inspec 12 Driven Route	[REDACTED]
91175609	24/02/2021	2020   Find and Fix (W037)	2020   Find and Fix	
3096602	23/02/2021	W-West Area 4-12DR	Highway Inspec 12 Driven Route	[REDACTED]
3085544	19/01/2021	W-West Area 4-12DR	Highway Inspec 12 Driven Route	
3078708	15/12/2020	W-West Area 4-12DR	Highway Inspec 12 Driven Route	[REDACTED]
3073148	24/11/2020	W-West Area 4-12DR	Highway Inspec 12 Driven Route	
3063064	20/10/2020	W-West Area 2-12DR	Highway Inspec 12 Driven Route	[REDACTED]
3054241	22/09/2020	W-West Area 2-12DR	Highway Inspec 12 Driven Route	
3046396	21/08/2020	W-West Area 2-12DR	Highway Inspec 12 Driven Route	[REDACTED]
3042412	10/08/2020	W-West Area 2-12DR	Highway Inspec 12 Driven Route	
3027849	24/06/2020	W-West Area 2-12DR	Highway Inspec 12 Driven Route	[REDACTED]

Communities Gang CF Constr. 05

**Inspection Type(s)**  
 2020 | Find and Fix  
 Highway Inspec 12 Driven Route  
 Z Annual Condition Inspection

**Street:** LINCOLN ROAD (28033097) **Area:** Sleaford West (W037)  
**Section No.:** 1,005.00 **Asset Id - Location** B1518/410 - HOLDINGHAM ROUNDABOUT TO YORK ROAD  
**Asset Type:** HW: Single 2-Lane Carriageway **Contract Area:** Highways

Inspection	Date	Route	Type	Officer
3122826	11/05/2021	W-West Area 4-12DR	Highway Inspec 12 Driven Route	[REDACTED]
3116335	20/04/2021	W-West Area 4-12DR	Highway Inspec 12 Driven Route	
3106370	23/03/2021	W-West Area 4-12DR	Highway Inspec 12 Driven Route	
91175605	24/02/2021	2020   Find and Fix (W037)	2020   Find and Fix	Communities Gang CF Constr. 05
3096601	23/02/2021	W-West Area 4-12DR	Highway Inspec 12 Driven Route	[REDACTED]
3085615	19/01/2021	W-West Area 4-12DR	Highway Inspec 12 Driven Route	
3078709	15/12/2020	W-West Area 4-12DR	Highway Inspec 12 Driven Route	
3073150	24/11/2020	W-West Area 4-12DR	Highway Inspec 12 Driven Route	[REDACTED]
3063066	20/10/2020	W-West Area 2-12DR	Highway Inspec 12 Driven Route	
3054240	22/09/2020	W-West Area 2-12DR	Highway Inspec 12 Driven Route	
3046397	21/08/2020	W-West Area 2-12DR	Highway Inspec 12 Driven Route	[REDACTED]
3042411	10/08/2020	W-West Area 2-12DR	Highway Inspec 12 Driven Route	
3027848	24/06/2020	W-West Area 2-12DR	Highway Inspec 12 Driven Route	

Inspection Type(s)				
2020   Find and Fix				
Highway Inspec 12 Driven Route				
Z Annual Condition Inspection				
Street: GRANTHAM ROAD (28033172)			Area: Sleaford West (W037)	
Section No.: 1,000.00		Asset Id - Location A15/360 - QUARRINGTON ROUNDABOUT		
Asset Type: HW: Roundabout (2 Lane)			Contract Area: Highways	
Inspection	Date	Route	Type	Officer
3126766	21/05/2021	Ad-hoc Highway All Areas	Ad-Hoc	
3126451	20/05/2021	Ad-hoc Highway All Areas	Ad-Hoc	
3126446	20/05/2021	Ad-hoc Highway All Areas	Ad-Hoc	
3126443	20/05/2021	Ad-hoc Highway All Areas	Ad-Hoc	
3122885	11/05/2021	W-West Area 4-12DR	Highway Inspec 12 Driven Route	
3116354	20/04/2021	W-West Area 4-12DR	Highway Inspec 12 Driven Route	
3106459	23/03/2021	W-West Area 4-12DR	Highway Inspec 12 Driven Route	
3096661	23/02/2021	W-West Area 4-12DR	Highway Inspec 12 Driven Route	
91172895	22/02/2021	2020   Find and Fix (W037)	2020   Find and Fix	Communities Gang CF Constr. 05
3085624	19/01/2021	W-West Area 4-12DR	Highway Inspec 12 Driven Route	
3078739	15/12/2020	W-West Area 4-12DR	Highway Inspec 12 Driven Route	
3073192	24/11/2020	W-West Area 4-12DR	Highway Inspec 12 Driven Route	
3062620	20/10/2020	W-West Area 2-12DR	Highway Inspec 12 Driven Route	
3054188	22/09/2020	W-West Area 2-12DR	Highway Inspec 12 Driven Route	
3045642	19/08/2020	W-West Area 2-12DR	Highway Inspec 12 Driven Route	
3041601	06/08/2020	W-West Area 2-12DR	Highway Inspec 12 Driven Route	
3027232	24/06/2020	W-West Area 2-12DR	Highway Inspec 12 Driven Route	

### Defect Details

Defect	Description	Log Date	Location	Organise./Job	Priority
3072986	Collect two number damaged chevron signs and return to tip	21/05/2021	At roundabout on south side	5602511	ZV: Planned (AMT - ZV)
3072752	Please supply and install four x 76mm posts and two 800mm x 2.44m chevron signs please. This is to go either side of the directional illuminated sign on the south side of the roundabout which has been recently refitted. Please see photos for the north side of the roundabout as a guide please. Three x 6300 jobs created. Please remove any waste from site and return to depot for disposal.	20/05/2021	South side of roundabout	5602283	ZV   Planned (6300)
3072746	, Please supply and install four x 76mm posts and two 800mm x 2.44m chevron signs please. This is to go either side of the directional illuminated sign on the south side of the roundabout which has been recently refitted. Please see photos for the north side of the roundabout as a guide please. Three x 6300 jobs created. Please remove any waste from site and return to depot for disposal.	20/05/2021	South side of the roundabout	5602277	ZV   Planned (6300)
3072744	,	20/05/2021	South side of roundabout	5602275	ZV   Planned (6300)

Inspection Type(s)					
2020   Find and Fix					
Highway Inspec 12 Driven Route					
Z Annual Condition Inspection					
Street: GRANTHAM ROAD (28033172)			Area: Sleaford West (W037)		
Section No.: 1,003.00		Asset Id - Location B1517/320 - A15 QUARRINGTON RBT TO ROOKERY AVENUE			
Asset Type: HW: Single 2-Lane Carriageway			Contract Area: Highways		
Inspection	Date	Route	Type	Officer	
3122881	11/05/2021	W-West Area 4-12DR	Highway Inspec 12 Driven Route	[REDACTED]	
3116353	20/04/2021	W-West Area 4-12DR	Highway Inspec 12 Driven Route		
3106922	24/03/2021	Ad-hoc Highway All Areas	Ad-Hoc		
3106458	23/03/2021	W-West Area 4-12DR	Highway Inspec 12 Driven Route	Communities Gang CF Constr. 05	
91175570	24/02/2021	2020   Find and Fix (W037)	2020   Find and Fix		
3096660	23/02/2021	W-West Area 4-12DR	Highway Inspec 12 Driven Route	[REDACTED]	
3085623	19/01/2021	W-West Area 4-12DR	Highway Inspec 12 Driven Route		
3078738	15/12/2020	W-West Area 4-12DR	Highway Inspec 12 Driven Route		
3073187	24/11/2020	W-West Area 4-12DR	Highway Inspec 12 Driven Route	[REDACTED]	
3062521	20/10/2020	W-West Area 2-12DR	Highway Inspec 12 Driven Route		
3054209	22/09/2020	W-West Area 2-12DR	Highway Inspec 12 Driven Route		
3045933	20/08/2020	W-West Area 2-12DR	Highway Inspec 12 Driven Route	[REDACTED]	
3042319	10/08/2020	W-West Area 2-12DR	Highway Inspec 12 Driven Route		
3027815	24/06/2020	W-West Area 2-12DR	Highway Inspec 12 Driven Route		
3023413	10/06/2020	Ad-hoc Highway All Areas	Ad-Hoc	[REDACTED]	
Defect Details					
Defect	Description	Log Date	Location	Organise./Job	Priority
3066037	Centre line pothole repair as required	20/04/2021	Outside number 222 coming from town just past clay hill road junction.	3090415	25 Day Response (ZV)
3060284	Centre line pothole repair as required	24/03/2021	Outside number 222 coming from town just past clay hill road junction.		
3013266	Damaged pedestrian guard rail	10/06/2020	At junction of linkfootway opposite number 236	3043837	ZV: Planned (AMT - ZV)



Inspection Type(s)					
2020   Find and Fix					
Highway Inspec 12 Driven Route					
Z Annual Condition Inspection					
Street: GRANTHAM ROAD (28033172)			Area: Sleaford West (W037)		
Section No.: 1,004.00		Asset Id - Location B1517/325 - ROOKERY AVENUE TO LONDON ROAD			
Asset Type: HW: Single 2-Lane Carriageway			Contract Area: Highways		
Inspection	Date	Route	Type	Officer	
3122877	11/05/2021	W-West Area 4-12DR	Highway Inspec 12 Driven Route	[REDACTED]	
3120188	28/04/2021	Ad-hoc Highway All Areas	Ad-Hoc		
3116351	20/04/2021	W-West Area 4-12DR	Highway Inspec 12 Driven Route		
3113472	13/04/2021	Ad-hoc Highway All Areas	Ad-Hoc		
3113470	13/04/2021	Ad-hoc Highway All Areas	Ad-Hoc		
3113455	13/04/2021	Ad-hoc Highway All Areas	Ad-Hoc		
3106456	23/03/2021	W-West Area 4-12DR	Highway Inspec 12 Driven Route		
91175002	24/02/2021	2020   Find and Fix (W037)	2020   Find and Fix		Communities Gang CF Constr. 05
3096659	23/02/2021	W-West Area 4-12DR	Highway Inspec 12 Driven Route		[REDACTED]
66000423	08/02/2021	Ad-hoc ODHO	Ad-Hoc		Out Of Hours Duty Officers
3090097	02/02/2021	Ad-hoc Highway All Areas	Ad-Hoc		[REDACTED]
3090091	02/02/2021	Ad-hoc Highway All Areas	Ad-Hoc		
3090083	02/02/2021	Ad-hoc Highway All Areas	Ad-Hoc		
3090076	02/02/2021	Ad-hoc Highway All Areas	Ad-Hoc		
3090073	02/02/2021	Ad-hoc Highway All Areas	Ad-Hoc		
3085622	19/01/2021	W-West Area 4-12DR	Highway Inspec 12 Driven Route		
3078737	15/12/2020	W-West Area 4-12DR	Highway Inspec 12 Driven Route		
3077980	11/12/2020	Ad-hoc Highway All Areas	Ad-Hoc		
3077979	11/12/2020	Ad-hoc Highway All Areas	Ad-Hoc		
3077978	11/12/2020	Ad-hoc Highway All Areas	Ad-Hoc		
3073186	24/11/2020	W-West Area 4-12DR	Highway Inspec 12 Driven Route	[REDACTED]	
3062520	20/10/2020	W-West Area 2-12DR	Highway Inspec 12 Driven Route		
3054210	22/09/2020	W-West Area 2-12DR	Highway Inspec 12 Driven Route		
3045918	20/08/2020	W-West Area 2-12DR	Highway Inspec 12 Driven Route		
3042318	10/08/2020	W-West Area 2-12DR	Highway Inspec 12 Driven Route		
3027816	24/06/2020	W-West Area 2-12DR	Highway Inspec 12 Driven Route		
3023326	10/06/2020	Ad-hoc Highway All Areas	Ad-Hoc		
3023321	10/06/2020	Ad-hoc Highway All Areas	Ad-Hoc		

### Defect Details

Defect	Description	Log Date	Location	Organise./Job	Priority
66000423	CW: Pothole 40mm> - There are 2 large potholes on Grantham Road, by the end of Ickworth Rd. These lie between numbers 49 and 51 Grantham Rd. 30mph. Suggested works: Off peak. Sawcut only if possible as busy carriageway. BB to assess and make safe. No photo received of defects. Google Maps image attached of location. (Enquiry 387851)	08/02/2021	Nearest road to the pin placed on the map (automatically generated by Bing Maps): 51 Grantham Road, Sleaford, NG34 7ND  Nearest postcode to the pin placed on the map (automatically generated): NG34 7NQ (75m away)	4621523	22 Hour (ZV) Safety
3068315	Fill pothole as required	28/04/2021	Road to the long stay car park	3098146	6 Day Response (ZV)
3066036	Kerblin pothole	20/04/2021	Outside number 121	3043766	ZV: Planned (AMT - ZV)
3066035	Sawcut pothole to repair	20/04/2021	O/S no 85	3094243	25 Day Response (ZV)
3066034	CW: Pothole 40mm> - repair pothole as required	20/04/2021	Nearest road outside number 128 in carriageway hatching downgraded to 25 day due to lower risk	3094241	25 Day Response (ZV)
3066033	Sawcut pothole to repair	20/04/2021	Located outside no 85 in hatching area	3094240	25 Day Response (ZV)
3064247	Sawcut pothole to repair	13/04/2021	O/S no 85		
3064245	CW: Pothole 40mm> - repair pothole as required	13/04/2021	Nearest road outside number 128 in carriageway hatching downgraded to 25 day due to lower risk		
3064244	Sawcut pothole to repair	13/04/2021	Located outside no 85 in hatching area		
3060057	Kerblin pothole	23/03/2021	Outside number 121		
3060056	Large pothole fill as required	23/03/2021	Coming from town just past Charlotte street jct. Opposite number 144	3077669	22 Hour (ZV) Safety
3060055	Pothole repair as required	23/03/2021	Coming from town just past st Edmund's road junction opposite number 92	3077660	22 Hour (ZV) Safety

## Defect Details

Defect	Description	Log Date	Location	Organise./Job	Priority
3060054	Contractor Defect - Both with a long pothole along the kerb edge. 1 is 5 metres long, the other is 2 - 3 metres long, depth up to 5 cm. (Enquiry 4148157)	23/03/2021	Outside 121 Grantham Road, 2 x private accesses.	3040577	ZV: Planned (AMT - ZV)
3047063	Large pothole fill as required	02/02/2021	Coming from town just past Charlotte street jct. Opposite number 144		
3047059	A number of potholes with 1.5m2 area	02/02/2021	Opposite number 90 vicinity of st Edmund's road jct	3077665	22 Hour (ZV) Safety
3047054	Pothole repair as required	02/02/2021	Coming from town just past st Edmund's road junction opposite number 92		
3047049	Pothole fill as required	02/02/2021	Coming from town just past ickworth road junction opposite no 34	3077655	22 Hour (ZV) Safety
3047047	Centre line pothole fill as required	02/02/2021	Coming from town just before ickworth road jcr	3077653	22 Hour (ZV) Safety
3040280		11/12/2020	Grantham Road, Sleaford, NG34 7NG just passed Duckworth rd	3070990	22 Hour (ZV) Safety
3040279		11/12/2020	Grantham Road, Sleaford, NG34 junction with lord st	3070989	22 Hour (ZV) Safety
3040278	1 patch totally of 3 potholes see photograph	11/12/2020	Grantham Road, Sleaford, NG34 junction with lord st	3070988	22 Hour (ZV) Safety
3032493	Kerbline pothole	20/10/2020	Outside number 121		
3032492	Contractor Defect - Both with a long pothole along the kerb edge. 1 is 5 metres long, the other is 2 - 3 metres long, depth up to 5 cm. (Enquiry 4148157)	20/10/2020	Outside 121 Grantham Road, 2 x private accesses.		
3028871	Kerbline pothole	22/09/2020	Outside number 121		
3028870	Contractor Defect - Both with a long pothole along the kerb edge. 1 is 5 metres long, the other is 2 - 3 metres long, depth up to 5 cm. (Enquiry 4148157)	22/09/2020	Outside 121 Grantham Road, 2 x private accesses.		
3024829	Contractor Defect - Both with a long pothole along the kerb edge. 1 is 5 metres long, the other is 2 - 3 metres long, depth up to 5 cm. (Enquiry 4148157)	20/08/2020	Outside 121 Grantham Road, 2 x private accesses.		
3023176	Kerbline pothole	10/08/2020	Outside number 121		
3023175	Contractor Defect - Both with a long pothole along the kerb edge. 1 is 5 metres long, the other is 2 - 3 metres long, depth up to 5 cm. (Enquiry 4148157)	10/08/2020	Outside 121 Grantham Road, 2 x private accesses.		
3015513	Kerbline pothole	24/06/2020	Outside number 121		
3015512	Contractor Defect - Both with a long pothole along the kerb edge. 1 is 5 metres long, the other is 2 - 3 metres long, depth up to 5 cm. (Enquiry 4148157)	24/06/2020	Outside 121 Grantham Road, 2 x private accesses.		
3013200	Previously repaired pothole	10/06/2020	Junction of Rookery avenue	3043771	6 Day Response (ZV)
3013195	Kerbline pothole	10/06/2020	Outside number 121		

<b>Inspection Type(s)</b> 2020   Find and Fix Highway Inspec 12 Driven Route Z Annual Condition Inspection
---

<b>Street:</b> GRANTHAM ROAD (28033172)	<b>Area:</b> Sleaford West (W037)
<b>Section No.:</b> 1,005.00	<b>Asset Id - Location</b> B1517/387 - LONDON ROAD JNC TO MAREHAM LANE JNC.
<b>Asset Type:</b> HW: Single 2-Lane Carriageway	<b>Contract Area:</b> Highways

Inspection	Date	Route	Type	Officer
3122872	11/05/2021	W-West Area 4-12DR	Highway Inspec 12 Driven Route	
3116349	20/04/2021	W-West Area 4-12DR	Highway Inspec 12 Driven Route	
3106455	23/03/2021	W-West Area 4-12DR	Highway Inspec 12 Driven Route	
91174707	23/02/2021	2020   Find and Fix (W037)	2020   Find and Fix	Communities Gang CF Constr. 05
3096658	23/02/2021	W-West Area 4-12DR	Highway Inspec 12 Driven Route	
3092485	11/02/2021	Ad-hoc Highway All Areas	Ad-Hoc	
3085621	19/01/2021	W-West Area 4-12DR	Highway Inspec 12 Driven Route	
3078736	15/12/2020	W-West Area 4-12DR	Highway Inspec 12 Driven Route	
3073185	24/11/2020	W-West Area 4-12DR	Highway Inspec 12 Driven Route	
3062519	20/10/2020	W-West Area 2-12DR	Highway Inspec 12 Driven Route	
3054220	22/09/2020	W-West Area 2-12DR	Highway Inspec 12 Driven Route	
3045916	20/08/2020	W-West Area 2-12DR	Highway Inspec 12 Driven Route	
3042338	10/08/2020	W-West Area 2-12DR	Highway Inspec 12 Driven Route	
3039943	30/07/2020	Ad-hoc Highway All Areas	Ad-Hoc	
3027822	24/06/2020	W-West Area 2-12DR	Highway Inspec 12 Driven Route	

### Defect Details

Defect	Description	Log Date	Location	Organise./Job	Priority
3060053	CW: Pothole 40mm> repair as required nb traffic light cable within pothole. Downgraded to allow agreement from network rail.	23/03/2021	Approximately 5 m from traffic light head on straight ahead lane	3079581	6 Day Response (ZV)
3052517	CW: Pothole 40mm> repair as required nb traffic light cable within pothole. Downgraded to allow agreement from network rail.	23/02/2021	Approximately 5 m from traffic light head on straight ahead lane		
3049018	CW: Pothole 40mm> repair as required nb traffic light cable within pothole. Downgraded to allow agreement from network rail.	11/02/2021	Approximately 5 m from traffic light head on straight ahead lane		
3028874	Pothole next to gully grate	22/09/2020	Outside number 4 opposite signal box	3052647	22 Hour (ZV) Safety
3023184	Pothole by kerbline Please saw cut	10/08/2020	O/s 24a Grantham Road, Sleaford 1 of 2	3053911	22 Hour (ZV) Safety
3023183	Pothole next to gully grate	10/08/2020	Outside number 4 opposite signal box		
3023182	Pothole by kerbline Please saw cut	10/08/2020	O/s 24a Grantham Road, Sleaford 2 of 2	3053912	22 Hour (ZV) Safety
3021947	Pothole next to gully grate	30/07/2020	Outside number 4 opposite signal box		

Inspection Type(s)					
2020   Find and Fix					
Highway Inspec 12 Driven Route					
Z Annual Condition Inspection					
Street: A17 KIRKBY LA THORPE (28033504)			Area: Sleaford South (W039)		
Section No.: 1,001.00		Asset Id - Location A17/452 - END OF DUALS TO SLEAFORD ROAD C402			
Asset Type: HW: Single 2-Lane Carriageway			Contract Area: Highways		
Inspection	Date	Route	Type	Officer	
3123288	11/05/2021	Ad-hoc Highway All Areas	Ad-Hoc		
3122712	11/05/2021	W-West Area 4-12DR	Highway Inspec 12 Driven Route		
3116177	20/04/2021	W-West Area 4-12DR	Highway Inspec 12 Driven Route		
3106326	23/03/2021	W-West Area 4-12DR	Highway Inspec 12 Driven Route		
91192224	16/03/2021	2020   Find and Fix (W039)	2020   Find and Fix	Communities Gang CF Constr 01	
3096498	23/02/2021	W-West Area 4-12DR	Highway Inspec 12 Driven Route		
91171819	22/02/2021	Ad-Hoc Balfour Beatty (DR+JT)	Ad-Hoc Drainage   Jetting (BB)	Communities Gang CF Constr 01	
3085496	19/01/2021	W-West Area 4-12DR	Highway Inspec 12 Driven Route		
3078671	15/12/2020	W-West Area 4-12DR	Highway Inspec 12 Driven Route		
3073109	24/11/2020	W-West Area 4-12DR	Highway Inspec 12 Driven Route		
3063047	20/10/2020	W-West Area 2-12DR	Highway Inspec 12 Driven Route		
3054937	23/09/2020	W-West Area 2-12DR	Highway Inspec 12 Driven Route		
3046161	20/08/2020	W-West Area 2-12DR	Highway Inspec 12 Driven Route		
3041647	06/08/2020	W-West Area 2-12DR	Highway Inspec 12 Driven Route		
3038156	23/07/2020	W-West Area 2-12DR	Highway Inspec 12 Driven Route		
3037454	22/07/2020	Ad-hoc Highway All Areas	Ad-Hoc		
Defect Details					
Defect	Description	Log Date	Location	Organise./Job	Priority
91021554		16/03/2021		44418396	2020   Find & Fix (Immediate)
91019130		22/02/2021		44416875	2020   Find & Fix (Immediate)
3070567	Pothole in carriageway	11/05/2021	Opposite entrance to layby	5600225	22 Hour (ZV) Safety
3020465	Very deep verge rut approx 20m long x 1m wide and 0.4 m deep	22/07/2020	Opposite Asgarby junction on west bound carriageway	3051122	6 Day Response (ZV)

Inspection Type(s)					
2020   Find and Fix					
Highway Inspec 12 Driven Route					
Z Annual Condition Inspection					
Street: A17 KIRKBY LA THORPE (28033504)			Area: Sleaford South (W039)		
Section No.: 1,002.00		Asset Id - Location A17/390 - END OF SLIP (KIRKBY LE THORPE) TO START OF			
Asset Type: HW: Dual 2-Lane			Contract Area: Highways		
Inspection	Date	Route	Type	Officer	
3122723	11/05/2021	W-West Area 4-12DR	Highway Inspec 12 Driven Route	[REDACTED]	
3116187	20/04/2021	W-West Area 4-12DR	Highway Inspec 12 Driven Route		
3106342	23/03/2021	W-West Area 4-12DR	Highway Inspec 12 Driven Route		
3104730	17/03/2021	Ad-hoc Highway All Areas	Ad-Hoc	Communities Gang CF Constr 01	
91192219	16/03/2021	2020   Find and Fix (W039)	2020   Find and Fix		
3096504	23/02/2021	W-West Area 4-12DR	Highway Inspec 12 Driven Route	[REDACTED]	
3085513	19/01/2021	W-West Area 4-12DR	Highway Inspec 12 Driven Route		
3078686	15/12/2020	W-West Area 4-12DR	Highway Inspec 12 Driven Route		
3073126	24/11/2020	W-West Area 4-12DR	Highway Inspec 12 Driven Route	[REDACTED]	
3063061	20/10/2020	W-West Area 2-12DR	Highway Inspec 12 Driven Route		
3054941	23/09/2020	W-West Area 2-12DR	Highway Inspec 12 Driven Route		
3046147	20/08/2020	W-West Area 2-12DR	Highway Inspec 12 Driven Route	[REDACTED]	
3041664	06/08/2020	W-West Area 2-12DR	Highway Inspec 12 Driven Route		
3037585	22/07/2020	Ad-hoc Highway All Areas	Ad-Hoc		
3037033	21/07/2020	W-West Area 2-12DR	Highway Inspec 12 Driven Route	[REDACTED]	
3037028	21/07/2020	W-West Area 2-12DR	Highway Inspec 12 Driven Route		
Defect Details					
Defect	Description	Log Date	Location	Organise./Job	Priority
91021552		16/03/2021		44418394	2020   Find & Fix (Immediate)
3058856	Straighten 76mm post reattach 600mm clearly sign and affix new 300mm x 150mm reflective arrow sign. Clear way sign currently on site 17/3/21.	17/03/2021	Coming onto west bound A17	3089039	6 Day Response (ZV)
3020513	Damaged warning sign and post	22/07/2020	West bound carriageway opposite the 3051172 sleaford straw burning power station		ZV: Planned (AMT - ZV)

<b>Inspection Type(s)</b> 2020   Find and Fix Highway Inspec 12 Driven Route Z Annual Condition Inspection
---

<b>Street:</b> A17 KIRKBY LA THORPE (28033504)	<b>Area:</b> Sleaford South (W039)
<b>Section No.:</b> 1,003.00	<b>Asset Id - Location</b> A17/369.1 - START OF KIRKBY LA THORPE EXIT SLIP TO EN
<b>Asset Type:</b> HW: Single 2-Lane Carriageway	<b>Contract Area:</b> Highways

Inspection	Date	Route	Type	Officer	
3122718	11/05/2021	W-West Area 4-12DR	Highway Inspec 12 Driven Route	[REDACTED]	
3116184	20/04/2021	W-West Area 4-12DR	Highway Inspec 12 Driven Route		
3106333	23/03/2021	W-West Area 4-12DR	Highway Inspec 12 Driven Route		
91192240	16/03/2021	2020   Find and Fix (W039)	2020   Find and Fix		Communities Gang CF Constr 01
3096503	23/02/2021	W-West Area 4-12DR	Highway Inspec 12 Driven Route		
3085510	19/01/2021	W-West Area 4-12DR	Highway Inspec 12 Driven Route		
3078683	15/12/2020	W-West Area 4-12DR	Highway Inspec 12 Driven Route		
3073117	24/11/2020	W-West Area 4-12DR	Highway Inspec 12 Driven Route		
3062793	20/10/2020	W-West Area 2-12DR	Highway Inspec 12 Driven Route		
3054942	23/09/2020	W-West Area 2-12DR	Highway Inspec 12 Driven Route		
3046149	20/08/2020	W-West Area 2-12DR	Highway Inspec 12 Driven Route		
3041654	06/08/2020	W-West Area 2-12DR	Highway Inspec 12 Driven Route		
3037037	21/07/2020	W-West Area 2-12DR	Highway Inspec 12 Driven Route		

### Defect Details

Defect	Description	Log Date	Location	Organise./Job	Priority
91021563		16/03/2021		44418405	2020   Find & Fix (Immediat

<b>Inspection Type(s)</b> 2020   Find and Fix Highway Inspec 12 Driven Route Z Annual Condition Inspection
---

<b>Street:</b> A17 KIRKBY LA THORPE (28033504)	<b>Area:</b> Sleaford South (W039)
<b>Section No.:</b> 1,004.00	<b>Asset Id - Location</b> A17/363 - START OF KIRKBY LA THORPE EXIT SLIP TO JUNI
<b>Asset Type:</b> HW: Dual 2-Lane	<b>Contract Area:</b> Highways

Inspection	Date	Route	Type	Officer
3122719	11/05/2021	W-West Area 4-12DR	Highway Inspec 12 Driven Route	[REDACTED]
3116183	20/04/2021	W-West Area 4-12DR	Highway Inspec 12 Driven Route	
3106335	23/03/2021	W-West Area 4-12DR	Highway Inspec 12 Driven Route	
91192236	16/03/2021	2020   Find and Fix (W039)	2020   Find and Fix	Communities Gang CF Constr 01
3096502	23/02/2021	W-West Area 4-12DR	Highway Inspec 12 Driven Route	[REDACTED]
3085509	19/01/2021	W-West Area 4-12DR	Highway Inspec 12 Driven Route	
3078681	15/12/2020	W-West Area 4-12DR	Highway Inspec 12 Driven Route	
3073119	24/11/2020	W-West Area 4-12DR	Highway Inspec 12 Driven Route	[REDACTED]
3062792	20/10/2020	W-West Area 2-12DR	Highway Inspec 12 Driven Route	
3054950	23/09/2020	W-West Area 2-12DR	Highway Inspec 12 Driven Route	
3046151	20/08/2020	W-West Area 2-12DR	Highway Inspec 12 Driven Route	[REDACTED]
3041653	06/08/2020	W-West Area 2-12DR	Highway Inspec 12 Driven Route	
3037036	21/07/2020	W-West Area 2-12DR	Highway Inspec 12 Driven Route	

### Defect Details

Defect	Description	Log Date	Location	Organise./Job	Priority
91021561		16/03/2021		44418403	2020   Find & Fix (Immediat

Inspection Type(s)					
2020   Find and Fix					
Highway Inspec 12 Driven Route					
Z Annual Condition Inspection					
Street: A17 KIRKBY LA THORPE (28033504)			Area: Sleaford South (W039)		
Section No.: 1,005.00		Asset Id - Location A17/378 - START OF SLIP (KIRKBY LE THORPE ) TO END OF			
Asset Type: HW: Dual 2-Lane		Contract Area: Highways			
Inspection	Date	Route	Type	Officer	
3122720	11/05/2021	W-West Area 4-12DR	Highway Inspec 12 Driven Route	[REDACTED]	
3116179	20/04/2021	W-West Area 4-12DR	Highway Inspec 12 Driven Route		
3106336	23/03/2021	W-West Area 4-12DR	Highway Inspec 12 Driven Route		
91192234	16/03/2021	2020   Find and Fix (W039)	2020   Find and Fix	Communities Gang CF Constr 01	
3097034	23/02/2021	W-West Area 4-12DR	Highway Inspec 12 Driven Route	[REDACTED]	
3085500	19/01/2021	W-West Area 4-12DR	Highway Inspec 12 Driven Route		
3078679	15/12/2020	W-West Area 4-12DR	Highway Inspec 12 Driven Route		
3073120	24/11/2020	W-West Area 4-12DR	Highway Inspec 12 Driven Route	[REDACTED]	
3063050	20/10/2020	W-West Area 2-12DR	Highway Inspec 12 Driven Route		
3054943	23/09/2020	W-West Area 2-12DR	Highway Inspec 12 Driven Route		
3046156	20/08/2020	W-West Area 2-12DR	Highway Inspec 12 Driven Route	[REDACTED]	
3041649	06/08/2020	W-West Area 2-12DR	Highway Inspec 12 Driven Route		
3037043	21/07/2020	W-West Area 2-12DR	Highway Inspec 12 Driven Route		
3034550	13/07/2020	Ad-hoc Highway All Areas	Ad-Hoc	[REDACTED]	
Defect Details					
Defect	Description	Log Date	Location	Organise./Job	Priority
91021560		16/03/2021		44418402	2020   Find & Fix (Immediate)
3018754	Give way sign on to A17 needs re erecting . Currenting has diversion from bonemill junction works	13/07/2020	A17 Kirkby La Thorpe nr turnoff/roundabout ?	3049391	6 Day Response (ZV)



Inspection Type(s)								
2020   Find and Fix								
Highway Inspec 12 Driven Route								
Z Annual Condition Inspection								
<b>Street:</b> A17 KIRKBY LA THORPE (28033504)				<b>Area:</b> Sleaford South (W039)				
<b>Section No.:</b> 1,006.00		<b>Asset Id - Location</b> A17/381.1 - A17 EXIT SLIP TO TWO WAY SLIP						
<b>Asset Type:</b> HW: Single 2-Lane Carriageway				<b>Contract Area:</b> Highways				
Inspection	Date	Route	Type	Officer				
3125342	18/05/2021	Ad-hoc Highway All Areas	Ad-Hoc					
3125339	18/05/2021	Ad-hoc Highway All Areas	Ad-Hoc					
3125337	18/05/2021	Ad-hoc Highway All Areas	Ad-Hoc					
3122721	11/05/2021	W-West Area 4-12DR	Highway Inspec 12 Driven Route					
3119509	27/04/2021	Ad-hoc Highway All Areas	Ad-Hoc					
3116318	20/04/2021	W-West Area 4-12DR	Highway Inspec 12 Driven Route					
3106331	23/03/2021	W-West Area 4-12DR	Highway Inspec 12 Driven Route					
91192233	16/03/2021	2020   Find and Fix (W039)	2020   Find and Fix				Communities Gang CF Constr 01	
3097030	23/02/2021	W-West Area 4-12DR	Highway Inspec 12 Driven Route					
3085498	19/01/2021	W-West Area 4-12DR	Highway Inspec 12 Driven Route					
3078676	15/12/2020	W-West Area 4-12DR	Highway Inspec 12 Driven Route					
3073113	24/11/2020	W-West Area 4-12DR	Highway Inspec 12 Driven Route					
3063059	20/10/2020	W-West Area 2-12DR	Highway Inspec 12 Driven Route					
3054938	23/09/2020	W-West Area 2-12DR	Highway Inspec 12 Driven Route					
3046155	20/08/2020	W-West Area 2-12DR	Highway Inspec 12 Driven Route					
3041659	06/08/2020	W-West Area 2-12DR	Highway Inspec 12 Driven Route					
3037031	21/07/2020	W-West Area 2-12DR	Highway Inspec 12 Driven Route					
Defect Details								
Defect	Description	Log Date	Location	Organise./Job	Priority			
91021559		16/03/2021		44418401	2020   Find & Fix (Immediate)			
3072088	Suggested Sunday Am for lane 1 closure Sawcut pothole to repair please	18/05/2021	A17 slip road					
3072086	Suggested Sunday Am for lane 1 closure Sawcut pothole to repair please	18/05/2021	A17 SLIP ROAD					
3072083	Suggested Sunday Am for lane 1 closure Sawcut pothole to repair please	18/05/2021	Slip road of A17					
3070374	Existing surface HRA. Plane off 1m x11/05/2021 16m to 40mm depth and replace with hot bitumen material. 0930 to 1530 restricted hours	11/05/2021	Kirkby la Thorpe slip road westbound carriageway Opposite the queens head pub.	3097829	ZV: Planned (AMT - ZV)			
3067990	Existing surface HRA. Plane off 1m x27/04/2021 16m to 40mm depth and replace with hot bitumen material. 0930 to 1530 restricted hours	27/04/2021	Kirkby la Thorpe slip road westbound carriageway Opposite the queens head pub.					

<b>Inspection Type(s)</b> 2020   Find and Fix Highway Inspec 12 Driven Route Z Annual Condition Inspection
---

<b>Street:</b> A17 KIRKBY LA THORPE (28033504)	<b>Area:</b> Sleaford South (W039)
<b>Section No.:</b> 1,007.00	<b>Asset Id - Location</b> A17/368 - END OF DUAL TO START OF SLIP (KIRKBY LE THC
<b>Asset Type:</b> HW: Dual 2-Lane	<b>Contract Area:</b> Highways

Inspection	Date	Route	Type	Officer
3122717	11/05/2021	W-West Area 4-12DR	Highway Inspec 12 Driven Route	[REDACTED]
3116178	20/04/2021	W-West Area 4-12DR	Highway Inspec 12 Driven Route	
3106327	23/03/2021	W-West Area 4-12DR	Highway Inspec 12 Driven Route	
91192229	16/03/2021	2020   Find and Fix (W039)	2020   Find and Fix	Communities Gang CF Constr 01
3096499	23/02/2021	W-West Area 4-12DR	Highway Inspec 12 Driven Route	[REDACTED]
3085497	19/01/2021	W-West Area 4-12DR	Highway Inspec 12 Driven Route	
3078673	15/12/2020	W-West Area 4-12DR	Highway Inspec 12 Driven Route	
3073110	24/11/2020	W-West Area 4-12DR	Highway Inspec 12 Driven Route	[REDACTED]
3063058	20/10/2020	W-West Area 2-12DR	Highway Inspec 12 Driven Route	
3054945	23/09/2020	W-West Area 2-12DR	Highway Inspec 12 Driven Route	
3046160	20/08/2020	W-West Area 2-12DR	Highway Inspec 12 Driven Route	[REDACTED]
3041658	06/08/2020	W-West Area 2-12DR	Highway Inspec 12 Driven Route	
3037045	21/07/2020	W-West Area 2-12DR	Highway Inspec 12 Driven Route	
3037029	21/07/2020	W-West Area 2-12DR	Highway Inspec 12 Driven Route	[REDACTED]

### Defect Details

Defect	Description	Log Date	Location	Organise./Job	Priority
91021556		16/03/2021		44418398	2020   Find & Fix (Immediat

**Inspection Type(s)**

2020 | Find and Fix

Highway Inspec 12 Driven Route

Z Annual Condition Inspection

**Street:** A17 KIRKBY LA THORPE (28033504)**Area:** Sleaford South (W039)**Section No.:** 1,008.00**Asset Id - Location** A17/366 - END OF SLIP (KIRKBY LA THORPE) TO END OF DI**Asset Type:** HW: Dual 2-Lane**Contract Area:** Highways

Inspection	Date	Route	Type	Officer
3123298	11/05/2021	W-West Area 4-12DR	Highway Inspec 12 Driven Route	[REDACTED]
3116688	20/04/2021	W-West Area 4-12DR	Highway Inspec 12 Driven Route	
3106328	23/03/2021	W-West Area 4-12DR	Highway Inspec 12 Driven Route	
91192230	16/03/2021	2020   Find and Fix (W039)	2020   Find and Fix	Communities Gang CF Constr 01
3097065	23/02/2021	W-West Area 4-12DR	Highway Inspec 12 Driven Route	[REDACTED]
3085963	19/01/2021	W-West Area 4-12DR	Highway Inspec 12 Driven Route	
3078672	15/12/2020	W-West Area 4-12DR	Highway Inspec 12 Driven Route	
3073111	24/11/2020	W-West Area 4-12DR	Highway Inspec 12 Driven Route	[REDACTED]
3062795	20/10/2020	W-West Area 2-12DR	Highway Inspec 12 Driven Route	
3054947	23/09/2020	W-West Area 2-12DR	Highway Inspec 12 Driven Route	
3046159	20/08/2020	W-West Area 2-12DR	Highway Inspec 12 Driven Route	[REDACTED]
3041655	06/08/2020	W-West Area 2-12DR	Highway Inspec 12 Driven Route	
3037046	21/07/2020	W-West Area 2-12DR	Highway Inspec 12 Driven Route	
3037030	21/07/2020	W-West Area 2-12DR	Highway Inspec 12 Driven Route	[REDACTED]

**Defect Details**

Defect	Description	Log Date	Location	Organise./Job	Priority
91021557		16/03/2021		44418399	2020   Find & Fix (Immediat

<b>Inspection Type(s)</b> 2020   Find and Fix Highway Inspec 12 Driven Route Z Annual Condition Inspection
---

<b>Street:</b> A17 KIRKBY LA THORPE (28033504)	<b>Area:</b> Sleaford South (W039)
<b>Section No.:</b> 1,009.00	<b>Asset Id - Location</b> A17/360 - END OF ENTRY SLIP TO START OF KIRKBY LA TH
<b>Asset Type:</b> HW: Dual 2-Lane	<b>Contract Area:</b> Highways

Inspection	Date	Route	Type	Officer
3122722	11/05/2021	W-West Area 4-12DR	Highway Inspec 12 Driven Route	[REDACTED]
3116185	20/04/2021	W-West Area 4-12DR	Highway Inspec 12 Driven Route	
3106341	23/03/2021	W-West Area 4-12DR	Highway Inspec 12 Driven Route	
91192243	16/03/2021	2020   Find and Fix (W039)	2020   Find and Fix	Communities Gang CF Constr 01
3096505	23/02/2021	W-West Area 4-12DR	Highway Inspec 12 Driven Route	[REDACTED]
3085511	19/01/2021	W-West Area 4-12DR	Highway Inspec 12 Driven Route	
3078685	15/12/2020	W-West Area 4-12DR	Highway Inspec 12 Driven Route	
3073125	24/11/2020	W-West Area 4-12DR	Highway Inspec 12 Driven Route	[REDACTED]
3062788	20/10/2020	W-West Area 2-12DR	Highway Inspec 12 Driven Route	
3054940	23/09/2020	W-West Area 2-12DR	Highway Inspec 12 Driven Route	
3046148	20/08/2020	W-West Area 2-12DR	Highway Inspec 12 Driven Route	[REDACTED]
3041663	06/08/2020	W-West Area 2-12DR	Highway Inspec 12 Driven Route	
3037032	21/07/2020	W-West Area 2-12DR	Highway Inspec 12 Driven Route	
3037027	21/07/2020	W-West Area 2-12DR	Highway Inspec 12 Driven Route	[REDACTED]

### Defect Details

Defect	Description	Log Date	Location	Organise./Job	Priority
91021565		16/03/2021		44418407	2020   Find & Fix (Immediat

**Inspection Type(s)**  
 2020 | Find and Fix  
 Highway Inspec 12 Driven Route  
 Z Annual Condition Inspection

**Street:** BRIDGE END ROAD (28033551) **Area:** Billingborough (W084)  
**Section No.:** 1,003.00 **Asset Id - Location** A52/385 - A15 OSBOURNBY ROUNDABOUT MICKLING LANE  
**Asset Type:** HW: Single 2-Lane Carriageway **Contract Area:** Highways

Inspection	Date	Route	Type	Officer
3122937	11/05/2021	W-West Area 4-12DR	Highway Inspec 12 Driven Route	[REDACTED]
3116376	20/04/2021	W-West Area 4-12DR	Highway Inspec 12 Driven Route	
91212464	14/04/2021	2020   Find and Fix (W084)	2020   Find and Fix	
3106474	23/03/2021	W-West Area 4-12DR	Highway Inspec 12 Driven Route	
3096780	23/02/2021	W-West Area 4-12DR	Highway Inspec 12 Driven Route	
3085674	19/01/2021	W-West Area 4-12DR	Highway Inspec 12 Driven Route	
3078856	15/12/2020	W-West Area 4-12DR	Highway Inspec 12 Driven Route	
3073248	24/11/2020	W-West Area 4-12DR	Highway Inspec 12 Driven Route	
3065377	28/10/2020	W-West Area 4-12DR	Highway Inspec 12 Driven Route	
3056186	28/09/2020	W-West Area 4-12DR	Highway Inspec 12 Driven Route	
3047962	26/08/2020	W-West Area 4-12DR	Highway Inspec 12 Driven Route	
3035292	14/07/2020	W-West Area 4-12DR	Highway Inspec 12 Driven Route	
3027735	24/06/2020	W-West Area 4-12DR	Highway Inspec 12 Driven Route	

**Inspection Type(s)**  
 2020 | Find and Fix  
 Highway Inspec 12 Driven Route  
 Z Annual Condition Inspection

**Street:** RUSKINGTON ROAD (28033598) **Area:** Sleaford East (W038)  
**Section No.:** 1,000.00 **Asset Id - Location** A153/409 - MOOR LANE (B1209) TO C351 PAPERMILL LANE  
**Asset Type:** HW: Single 2-Lane Carriageway **Contract Area:** Highways

Inspection	Date	Route	Type	Officer	
3122832	11/05/2021	W-West Area 4-12DR	Highway Inspec 12 Driven Route	[REDACTED]	
3116332	20/04/2021	W-West Area 4-12DR	Highway Inspec 12 Driven Route		
3106358	23/03/2021	W-West Area 4-12DR	Highway Inspec 12 Driven Route		
3096592	23/02/2021	W-West Area 4-12DR	Highway Inspec 12 Driven Route		
3085537	19/01/2021	W-West Area 4-12DR	Highway Inspec 12 Driven Route		
3078701	15/12/2020	W-West Area 4-12DR	Highway Inspec 12 Driven Route		
3073135	24/11/2020	W-West Area 4-12DR	Highway Inspec 12 Driven Route		
3062511	20/10/2020	W-West Area 2-12DR	Highway Inspec 12 Driven Route		
91090349	20/10/2020	2020   Find and Fix (W038)	2020   Find and Fix		Communities Gang CF Constr. 03
3054427	22/09/2020	W-West Area 2-12DR	Highway Inspec 12 Driven Route		[REDACTED]
3046392	21/08/2020	W-West Area 2-12DR	Highway Inspec 12 Driven Route	[REDACTED]	
3041764	06/08/2020	W-West Area 2-12DR	Highway Inspec 12 Driven Route	[REDACTED]	
3038059	23/07/2020	W-West Area 2-12DR	Highway Inspec 12 Driven Route	[REDACTED]	

Inspection Type(s)							
2020   Find and Fix							
Highway Inspec 12 Driven Route							
Z Annual Condition Inspection							
Street: LONDON ROAD (28033608)			Area: Billingborough (W084)				
Section No.: 1,001.00		Asset Id - Location A15/393 - OSBOURNBY ROUNDABOUT TO ACRE LN					
Asset Type: HW: Single 2-Lane Carriageway			Contract Area: Highways				
Inspection	Date	Route	Type	Officer			
3125277	18/05/2021	W-West Area 4-12DR	Highway Inspec 12 Driven Route	[REDACTED]			
3115083	15/04/2021	W-West Area 4-12DR	Highway Inspec 12 Driven Route				
91212475	14/04/2021	2020   Find and Fix (W084)	2020   Find and Fix	Communities Gang CF Constr. 05			
3107703	25/03/2021	W-West Area 4-12DR	Highway Inspec 12 Driven Route	[REDACTED]			
3098214	25/02/2021	W-West Area 4-12DR	Highway Inspec 12 Driven Route				
3086706	21/01/2021	W-West Area 4-12DR	Highway Inspec 12 Driven Route				
3079543	16/12/2020	W-West Area 4-12DR	Highway Inspec 12 Driven Route				
3074088	25/11/2020	W-West Area 4-12DR	Highway Inspec 12 Driven Route				
3064793	28/10/2020	W-West Area 4-12DR	Highway Inspec 12 Driven Route				
3055636	28/09/2020	W-West Area 4-12DR	Highway Inspec 12 Driven Route				
3047449	26/08/2020	W-West Area 4-12DR	Highway Inspec 12 Driven Route				
3034843	14/07/2020	W-West Area 4-12DR	Highway Inspec 12 Driven Route				
3027279	24/06/2020	W-West Area 4-12DR	Highway Inspec 12 Driven Route				
3023900	12/06/2020	Ad-hoc Highway All Areas	Ad-Hoc				
Defect Details							
Defect	Description	Log Date	Location			Organise./Job	Priority
3013498	Warning sign slipped down post	12/06/2020	Approaching threekingham and newton crossroads			3044069	25 Day Response (ZV)


Inspection Type(s)				
2020   Find and Fix				
Highway Inspec 12 Driven Route				
Z Annual Condition Inspection				
Street: LONDON ROAD (28033609)			Area: Billingborough (W084)	
Section No.: 1,001.00		Asset Id - Location A15/397 - ACRE LANE TO NORTH KESTEVEN BOUNDRY		
Asset Type: HW: Single 2-Lane Carriageway			Contract Area: Highways	
Inspection	Date	Route	Type	Officer
3125276	18/05/2021	W-West Area 4-12DR	Highway Inspec 12 Driven Route	[REDACTED]
3115082	15/04/2021	W-West Area 4-12DR	Highway Inspec 12 Driven Route	
91212476	14/04/2021	2020   Find and Fix (W084)	2020   Find and Fix	Communities Gang CF Constr. 05
3107702	25/03/2021	W-West Area 4-12DR	Highway Inspec 12 Driven Route	[REDACTED]
3098212	25/02/2021	W-West Area 4-12DR	Highway Inspec 12 Driven Route	
3086704	21/01/2021	W-West Area 4-12DR	Highway Inspec 12 Driven Route	
3079542	16/12/2020	W-West Area 4-12DR	Highway Inspec 12 Driven Route	
3074087	25/11/2020	W-West Area 4-12DR	Highway Inspec 12 Driven Route	
3064794	28/10/2020	W-West Area 4-12DR	Highway Inspec 12 Driven Route	
3055637	28/09/2020	W-West Area 4-12DR	Highway Inspec 12 Driven Route	
3047450	26/08/2020	W-West Area 4-12DR	Highway Inspec 12 Driven Route	
3034845	14/07/2020	W-West Area 4-12DR	Highway Inspec 12 Driven Route	
3027281	24/06/2020	W-West Area 4-12DR	Highway Inspec 12 Driven Route	



Inspection Type(s)				
2020   Find and Fix				
Highway Inspec 12 Driven Route				
Z Annual Condition Inspection				
Street: LONDON ROAD (28033609)			Area: Fo kingham (W085)	
Section No.: 1,002.00		Asset Id - Location A15/399.1 - NORTH KESTEVEN BOUNDARY TO WEST STRE		
Asset Type: HW: Single 2-Lane Carriageway			Contract Area: Highways	
Inspection	Date	Route	Type	Officer
3125272	18/05/2021	W-West Area 4-12DR	Highway Inspec 12 Driven Route	[REDACTED] Communities Gang CF Constr 02
3115081	15/04/2021	W-West Area 4-12DR	Highway Inspec 12 Driven Route	
3107701	25/03/2021	W-West Area 4-12DR	Highway Inspec 12 Driven Route	
3098211	25/02/2021	W-West Area 4-12DR	Highway Inspec 12 Driven Route	
91155846	04/02/2021	2020   Find and Fix (W085)	2020   Find and Fix	
3086671	21/01/2021	W-West Area 4-12DR	Highway Inspec 12 Driven Route	
3079541	16/12/2020	W-West Area 4-12DR	Highway Inspec 12 Driven Route	
3074085	25/11/2020	W-West Area 4-12DR	Highway Inspec 12 Driven Route	
3064795	28/10/2020	W-West Area 4-12DR	Highway Inspec 12 Driven Route	
3055638	28/09/2020	W-West Area 4-12DR	Highway Inspec 12 Driven Route	
3047451	26/08/2020	W-West Area 4-12DR	Highway Inspec 12 Driven Route	
3034847	14/07/2020	W-West Area 4-12DR	Highway Inspec 12 Driven Route	
3027283	24/06/2020	W-West Area 4-12DR	Highway Inspec 12 Driven Route	

**Inspection Type(s)**  
 2020 | Find and Fix  
 Highway Inspec 12 Driven Route  
 Z Annual Condition Inspection

**Street:** GRANTHAM ROAD (28040910) **Area:** Sleaford West (W037)  
**Section No.:** 1,000.00 **Asset Id - Location** A153/426.2 - GREYLEES RAILWAY CROSSING TO RAUCEBY  
**Asset Type:** HW: Single 2-Lane Carriageway **Contract Area:** Highways

Inspection	Date	Route	Type	Officer
3123258	11/05/2021	W-West Area 4-12DR	Highway Inspec 12 Driven Route	
3116679	20/04/2021	W-West Area 4-12DR	Highway Inspec 12 Driven Route	
3106665	23/03/2021	W-West Area 4-12DR	Highway Inspec 12 Driven Route	
3097021	23/02/2021	W-West Area 4-12DR	Highway Inspec 12 Driven Route	
91172893	22/02/2021	2020   Find and Fix (W037)	2020   Find and Fix	
3085961	19/01/2021	W-West Area 4-12DR	Highway Inspec 12 Driven Route	
3079119	15/12/2020	W-West Area 4-12DR	Highway Inspec 12 Driven Route	
3073689	24/11/2020	W-West Area 4-12DR	Highway Inspec 12 Driven Route	
3062623	20/10/2020	W-West Area 2-12DR	Highway Inspec 12 Driven Route	
3054185	22/09/2020	W-West Area 2-12DR	Highway Inspec 12 Driven Route	
3045639	19/08/2020	W-West Area 2-12DR	Highway Inspec 12 Driven Route	Communities Gang CF Constr. 05
3041592	06/08/2020	W-West Area 2-12DR	Highway Inspec 12 Driven Route	
3025273	17/06/2020	W-West Area 2-12DR	Highway Inspec 12 Driven Route	

Inspection Type(s)				
2020   Find and Fix				
Highway Inspec 12 Driven Route				
Z Annual Condition Inspection				
Street: GRANTHAM ROAD (28040910)			Area: Osbournby (W041)	
Section No.: 1,001.00		Asset Id - Location A153/436 - RAUCEBY DROVE TO THORPE DROVE (C322)		
Asset Type: HW: Single 2-Lane Carriageway			Contract Area: Highways	
Inspection	Date	Route	Type	Officer
3123257	11/05/2021	W-West Area 4-12DR	Highway Inspec 12 Driven Route	[REDACTED]
3116678	20/04/2021	W-West Area 4-12DR	Highway Inspec 12 Driven Route	
3106664	23/03/2021	W-West Area 4-12DR	Highway Inspec 12 Driven Route	
91182015	03/03/2021	2020   Find and Fix (W041)	2020   Find and Fix	Communities Gang CF Constr. 05
3097020	23/02/2021	W-West Area 4-12DR	Highway Inspec 12 Driven Route	[REDACTED]
3090150	02/02/2021	Ad-hoc Highway All Areas	Ad-Hoc	
3090145	02/02/2021	Ad-hoc Highway All Areas	Ad-Hoc	
3090143	02/02/2021	Ad-hoc Highway All Areas	Ad-Hoc	
3090133	02/02/2021	Ad-hoc Highway All Areas	Ad-Hoc	
3090132	02/02/2021	Ad-hoc Highway All Areas	Ad-Hoc	
3090130	02/02/2021	Ad-hoc Highway All Areas	Ad-Hoc	
3090126	02/02/2021	Ad-hoc Highway All Areas	Ad-Hoc	
3085960	19/01/2021	W-West Area 4-12DR	Highway Inspec 12 Driven Route	
3079118	15/12/2020	W-West Area 4-12DR	Highway Inspec 12 Driven Route	
3073687	24/11/2020	W-West Area 4-12DR	Highway Inspec 12 Driven Route	[REDACTED]
3062624	20/10/2020	W-West Area 2-12DR	Highway Inspec 12 Driven Route	
3054184	22/09/2020	W-West Area 2-12DR	Highway Inspec 12 Driven Route	[REDACTED]
3045638	19/08/2020	W-West Area 2-12DR	Highway Inspec 12 Driven Route	
3041591	06/08/2020	W-West Area 2-12DR	Highway Inspec 12 Driven Route	
3025274	17/06/2020	W-West Area 2-12DR	Highway Inspec 12 Driven Route	

### Defect Details

Defect	Description	Log Date	Location	Organise./Job	Priority
3047094	CW: Pothole 40mm> 3 of 3	02/02/2021	A153, Grantham Road. Sleaford bound side. Opposite Rauceby Warren.	3077697	22 Hour (ZV) Safety
3047090	CW: Pothole 40mm> 2 of 3	02/02/2021	A153, Grantham Road. Sleaford bound side. Opposite Rauceby Warren.	3077693	22 Hour (ZV) Safety
3047088	CW: Pothole 40mm> 1 of 3	02/02/2021	A153, Grantham Road. Sleaford bound side. Opposite Rauceby Warren.	3077691	22 Hour (ZV) Safety
3047082	CW: Pothole 40mm> - Pothole to edge of carriageway. 1 of 2	02/02/2021	A153, South Rauceby, NG34 8PU Sleaford bound carriageway. Between Rauceby (Thorpe drive) and Kelby turnings.	3077680	22 Hour (ZV) Safety
3047081	CW: Pothole 40mm> 2 of 2	02/02/2021	A153, South Rauceby, Sleaford bound Left side of carriageway	3077684	22 Hour (ZV) Safety
3047079	CW: Pothole 40mm> 2 of 2	02/02/2021	A153, South Rauceby, Sleaford bound Left side of carriageway		
3047075	CW: Pothole 40mm> - Pothole to edge of carriageway. 1 of 2	02/02/2021	A153, South Rauceby, NG34 8PU Sleaford bound carriageway. Between Rauceby (Thorpe drive) and Kelby turnings.		
3032535	Pothole by old haunch/patch	20/10/2020	A153, Grantham Road, Greylees. On approach to Boiling Wells Farm access. Sleaford bound lane. Level crossing.	3033739	ZV: Planned (AMT - ZV)

**Inspection Type(s)**  
 2020 | Find and Fix  
 Highway Inspec 12 Driven Route  
 Z Annual Condition Inspection

**Street:** EAST ROAD (28040972) **Area:** Sleaford East (W038)  
**Section No.:** 1,001.00 **Asset Id - Location** A153/417 - C351 PAPERMILL LANE TO A17 ROUNDABOUT  
**Asset Type:** HW: Single 2-Lane Carriageway **Contract Area:** Highways

Inspection	Date	Route	Type	Officer
3122834	11/05/2021	W-West Area 4-12DR	Highway Inspec 12 Driven Route	
3116331	20/04/2021	W-West Area 4-12DR	Highway Inspec 12 Driven Route	
3106348	23/03/2021	W-West Area 4-12DR	Highway Inspec 12 Driven Route	
3096591	23/02/2021	W-West Area 4-12DR	Highway Inspec 12 Driven Route	
3085536	19/01/2021	W-West Area 4-12DR	Highway Inspec 12 Driven Route	
3078699	15/12/2020	W-West Area 4-12DR	Highway Inspec 12 Driven Route	
3073133	24/11/2020	W-West Area 4-12DR	Highway Inspec 12 Driven Route	
91095642	28/10/2020	2020   Find and Fix (W038)	2020   Find and Fix	
3062514	20/10/2020	W-West Area 2-12DR	Highway Inspec 12 Driven Route	
3054429	22/09/2020	W-West Area 2-12DR	Highway Inspec 12 Driven Route	
3046393	21/08/2020	W-West Area 2-12DR	Highway Inspec 12 Driven Route	
3041678	06/08/2020	W-West Area 2-12DR	Highway Inspec 12 Driven Route	
3037019	21/07/2020	W-West Area 2-12DR	Highway Inspec 12 Driven Route	

**Inspection Type(s)**  
 2020 | Find and Fix  
 Highway Inspec 12 Driven Route  
 Z Annual Condition Inspection

**Street:** EAST ROAD (28040972) **Area:** Sleaford East (W038)  
**Section No.:** 1,002.00 **Asset Id - Location** A153/418 - END - END  
**Asset Type:** HW: Roundabout (2 Lane) **Contract Area:** Highways

Inspection	Date	Route	Type	Officer
3122846	11/05/2021	W-West Area 4-12DR	Highway Inspec 12 Driven Route	[REDACTED]
3116330	20/04/2021	W-West Area 4-12DR	Highway Inspec 12 Driven Route	
3106352	23/03/2021	W-West Area 4-12DR	Highway Inspec 12 Driven Route	
3096586	23/02/2021	W-West Area 4-12DR	Highway Inspec 12 Driven Route	
3085527	19/01/2021	W-West Area 4-12DR	Highway Inspec 12 Driven Route	
3078689	15/12/2020	W-West Area 4-12DR	Highway Inspec 12 Driven Route	
3073132	24/11/2020	W-West Area 4-12DR	Highway Inspec 12 Driven Route	
3062513	20/10/2020	W-West Area 2-12DR	Highway Inspec 12 Driven Route	
91090152	19/10/2020	2020   Find and Fix (W038)	2020   Find and Fix	
3054249	22/09/2020	W-West Area 2-12DR	Highway Inspec 12 Driven Route	
3046394	21/08/2020	W-West Area 2-12DR	Highway Inspec 12 Driven Route	Communities Gang CF Constr. 03
3041670	06/08/2020	W-West Area 2-12DR	Highway Inspec 12 Driven Route	
3037020	21/07/2020	W-West Area 2-12DR	Highway Inspec 12 Driven Route	

**Inspection Type(s)**  
 2020 | Find and Fix  
 Highway Inspec 12 Driven Route  
 Z Annual Condition Inspection

**Street:** BACK LANE (28040985) **Area:** Osbournby (W041)  
**Section No.:** 1,000.00 **Asset Id - Location** A153/450.1 - C452 MAIN STREET TO WILSFORD LANE  
**Asset Type:** HW: Single 2-Lane Carriageway **Contract Area:** Highways

Inspection	Date	Route	Type	Officer
3123255	11/05/2021	W-West Area 4-12DR	Highway Inspec 12 Driven Route	[REDACTED]
3116676	20/04/2021	W-West Area 4-12DR	Highway Inspec 12 Driven Route	
3106662	23/03/2021	W-West Area 4-12DR	Highway Inspec 12 Driven Route	
91178507	01/03/2021	2020   Find and Fix (W041)	2020   Find and Fix	Communities Gang CF Constr. 05
3097018	23/02/2021	W-West Area 4-12DR	Highway Inspec 12 Driven Route	[REDACTED]
3085958	19/01/2021	W-West Area 4-12DR	Highway Inspec 12 Driven Route	
3079114	15/12/2020	W-West Area 4-12DR	Highway Inspec 12 Driven Route	
3073683	24/11/2020	W-West Area 4-12DR	Highway Inspec 12 Driven Route	[REDACTED]
3062626	20/10/2020	W-West Area 2-12DR	Highway Inspec 12 Driven Route	
3054182	22/09/2020	W-West Area 2-12DR	Highway Inspec 12 Driven Route	
3045634	19/08/2020	W-West Area 2-12DR	Highway Inspec 12 Driven Route	[REDACTED]
3041589	06/08/2020	W-West Area 2-12DR	Highway Inspec 12 Driven Route	
3025276	17/06/2020	W-West Area 2-12DR	Highway Inspec 12 Driven Route	

Inspection Type(s)						
2020   Find and Fix						
Highway Inspec 12 Driven Route						
Z Annual Condition Inspection						
Street: SLEAFORD ROAD (28040986)			Area: Osbournby (W041)			
Section No.: 1,000.00		Asset Id - Location A153/449 - THORPE DROVE TO WILSFORD BY-PASS INCLUI				
Asset Type: HW: Single 2-Lane Carriageway			Contract Area: Highways			
Inspection	Date	Route	Type	Officer		
3123256	11/05/2021	W-West Area 4-12DR	Highway Inspec 12 Driven Route	[REDACTED]		
3116677	20/04/2021	W-West Area 4-12DR	Highway Inspec 12 Driven Route			
3106663	23/03/2021	W-West Area 4-12DR	Highway Inspec 12 Driven Route			
91183164	04/03/2021	2020   Find and Fix (W041)	2020   Find and Fix	Communities Gang CF Constr. 05		
3097019	23/02/2021	W-West Area 4-12DR	Highway Inspec 12 Driven Route	[REDACTED]		
3090108	02/02/2021	Ad-hoc Highway All Areas	Ad-Hoc			
3085959	19/01/2021	W-West Area 4-12DR	Highway Inspec 12 Driven Route	[REDACTED]		
3079117	15/12/2020	W-West Area 4-12DR	Highway Inspec 12 Driven Route			
3073685	24/11/2020	W-West Area 4-12DR	Highway Inspec 12 Driven Route			
3071491	17/11/2020	Ad-hoc Highway All Areas	Ad-Hoc	[REDACTED]		
3062625	20/10/2020	W-West Area 2-12DR	Highway Inspec 12 Driven Route			
3054183	22/09/2020	W-West Area 2-12DR	Highway Inspec 12 Driven Route	[REDACTED]		
3045636	19/08/2020	W-West Area 2-12DR	Highway Inspec 12 Driven Route			
3041590	06/08/2020	W-West Area 2-12DR	Highway Inspec 12 Driven Route			
3025275	17/06/2020	W-West Area 2-12DR	Highway Inspec 12 Driven Route	[REDACTED]		
Defect Details						
Defect	Description	Log Date	Location	Organise./Job	Priority	
3052754	CW: Pothole 40mm> - pothole	23/02/2021	A153, Wilsford, NG32 3NZ Sleaford bound side heading towards level crossing 55m from level crossing.	3077670	22 Hour (ZV) Safety	
3047064	CW: Pothole 40mm> - pothole	02/02/2021	A153, Wilsford, NG32 3NZ Sleaford bound side heading towards level crossing 55m from level crossing.			
3037038	750mm left hand minor junction off major road warning sign corroded post as left post and sign fallen. Remove existing post and sign to tip and replace with new 76mm post and 750mm sign	17/11/2020	On grantham bound carriageway approximately halfway between layby exit and junction to Wilsford next to SLOW road marking site indicated by yellow arrow	3067734	ZV: Planned (AMT - ZV)	

<b>Inspection Type(s)</b> 2020   Find and Fix Highway Inspec 12 Driven Route Z Annual Condition Inspection
---

<b>Street:</b> TOWN END (28040987)	<b>Area:</b> Osbournby (W041)
<b>Section No.:</b> 1,000.00	<b>Asset Id - Location</b> A153/450.2 - MAIN STREET TO SPEED CHANGE SIGN
<b>Asset Type:</b> HW: Single 2-Lane Carriageway	<b>Contract Area:</b> Highways

Inspection	Date	Route	Type	Officer
3123254	11/05/2021	W-West Area 4-12DR	Highway Inspec 12 Driven Route	[REDACTED]
3116675	20/04/2021	W-West Area 4-12DR	Highway Inspec 12 Driven Route	
3106661	23/03/2021	W-West Area 4-12DR	Highway Inspec 12 Driven Route	
91178506	01/03/2021	2020   Find and Fix (W041)	2020   Find and Fix	Communities Gang CF Constr. 05
3097017	23/02/2021	W-West Area 4-12DR	Highway Inspec 12 Driven Route	[REDACTED]
3085957	19/01/2021	W-West Area 4-12DR	Highway Inspec 12 Driven Route	
3079115	15/12/2020	W-West Area 4-12DR	Highway Inspec 12 Driven Route	
3073681	24/11/2020	W-West Area 4-12DR	Highway Inspec 12 Driven Route	
3067946	06/11/2020	Ad-hoc Highway All Areas	Ad-Hoc	[REDACTED]
3062627	20/10/2020	W-West Area 2-12DR	Highway Inspec 12 Driven Route	[REDACTED]
3054180	22/09/2020	W-West Area 2-12DR	Highway Inspec 12 Driven Route	[REDACTED]
3045632	19/08/2020	W-West Area 2-12DR	Highway Inspec 12 Driven Route	[REDACTED]
3041579	06/08/2020	W-West Area 2-12DR	Highway Inspec 12 Driven Route	[REDACTED]
3025277	17/06/2020	W-West Area 2-12DR	Highway Inspec 12 Driven Route	[REDACTED]

### Defect Details

Defect	Description	Log Date	Location	Organise./Job	Priority
3066225	Rocking and rattling cover request reset as required	20/04/2021	Outside number 40 opposite number 43 just before double bend warning sign	3065865	ZV: Planned (AMT - ZV)
3035150	Rocking and rattling cover request reset as required	06/11/2020	Outside number 40 opposite number 43 just before double bend warning sign		



<b>Inspection Type(s)</b> 2020   Find and Fix Highway Inspec 12 Driven Route Z Annual Condition Inspection
---

<b>Street:</b> TOWN END (28040987)	<b>Area:</b> Osbournby (W041)
<b>Section No.:</b> 1,001.00	<b>Asset Id - Location</b> A153/450.3 - SPEED CHANGE SIGN TO A153/WILSFORD LAN
<b>Asset Type:</b> HW: Single 2-Lane Carriageway	<b>Contract Area:</b> Highways

Inspection	Date	Route	Type	Officer
3123253	11/05/2021	W-West Area 4-12DR	Highway Inspec 12 Driven Route	
3116674	20/04/2021	W-West Area 4-12DR	Highway Inspec 12 Driven Route	
66000667	03/04/2021	Ad-hoc ODHO	Ad-Hoc	Out Of Hours Duty Officers
3106659	23/03/2021	W-West Area 4-12DR	Highway Inspec 12 Driven Route	
91178501	01/03/2021	2020   Find and Fix (W041)	2020   Find and Fix	Communities Gang CF Constr. 05
3097015	23/02/2021	W-West Area 4-12DR	Highway Inspec 12 Driven Route	
3085956	19/01/2021	W-West Area 4-12DR	Highway Inspec 12 Driven Route	
3079116	15/12/2020	W-West Area 4-12DR	Highway Inspec 12 Driven Route	
3073680	24/11/2020	W-West Area 4-12DR	Highway Inspec 12 Driven Route	
3062628	20/10/2020	W-West Area 2-12DR	Highway Inspec 12 Driven Route	
3054179	22/09/2020	W-West Area 2-12DR	Highway Inspec 12 Driven Route	
3045631	19/08/2020	W-West Area 2-12DR	Highway Inspec 12 Driven Route	
3041577	06/08/2020	W-West Area 2-12DR	Highway Inspec 12 Driven Route	
3025278	17/06/2020	W-West Area 2-12DR	Highway Inspec 12 Driven Route	

### Defect Details

Defect	Description	Log Date	Location	Organise./Job	Priority
66000667	CW: Pothole 40mm> - Dangerous, as one has to go on the rhs of the road, on the blind bend. Lots of walkers around at the moment. (Enquiry 393851)	03/04/2021	Nearest road to the pin placed on the map (automatically generated by Bing Maps): Town End, Wilsford, NG32 3PA  Nearest postcode to the pin placed on the map (automatically generated): NG32 3NY (470m away)	4622097	22 Hour (ZV) Safety

Inspection Type(s)					
2020   Find and Fix					
Highway Inspec 12 Driven Route					
Highway Inspec 12 Wa ked Area					
Z Annual Condition Inspection					
Street: SOUTHGATE (28042035)			Area: Sleaford West (W037)		
Section No.: 1,000.00		Asset Id - Location B1517/395 - MAREHAM LANE TO JUNC BOSTON ROAD(C35			
Asset Type: HW: Single 2-Lane Carriageway			Contract Area: Highways		
Inspection	Date	Route	Type	Officer	
3122858	11/05/2021	W-West Area 4-12DR	Highway Inspec 12 Driven Route	[REDACTED]	
3116348	20/04/2021	W-West Area 4-12DR	Highway Inspec 12 Driven Route		
3106454	23/03/2021	W-West Area 4-12DR	Highway Inspec 12 Driven Route		
66000621	01/03/2021	Ad-hoc ODHO	Ad-Hoc	Out Of Hours Duty Officers	
91175525	24/02/2021	2020   Find and Fix (W037)	2020   Find and Fix	Communities Gang CF Constr. 05	
3096656	23/02/2021	W-West Area 4-12DR	Highway Inspec 12 Driven Route	[REDACTED]	
3092837	12/02/2021	Ad-hoc Highway All Areas	Ad-Hoc		
3085620	19/01/2021	W-West Area 4-12DR	Highway Inspec 12 Driven Route		
3078735	15/12/2020	W-West Area 4-12DR	Highway Inspec 12 Driven Route	[REDACTED]	
3073184	24/11/2020	W-West Area 4-12DR	Highway Inspec 12 Driven Route		
3062518	20/10/2020	W-West Area 2-12DR	Highway Inspec 12 Driven Route		
3054222	22/09/2020	W-West Area 2-12DR	Highway Inspec 12 Driven Route	[REDACTED]	
3045915	20/08/2020	W-West Area 2-12DR	Highway Inspec 12 Driven Route		
3042355	10/08/2020	W-West Area 2-12DR	Highway Inspec 12 Driven Route		
3027824	24/06/2020	W-West Area 2-12DR	Highway Inspec 12 Driven Route	[REDACTED]	
Defect Details					
Defect	Description	Log Date	Location	Organise./Job	Priority
66000621	CW: Pothole 40mm> - On the crown of the bend a large pothole which is difficult to miss and hazard increased as it is also on a very busy junction. (Enquiry 390707)	01/03/2021	Nearest road to the pin placed on the map (automatically generated by Bing Maps): Biomass Plant Boston Road, Sleaford, NG34 7RL	4621865	22 Hour (ZV) Safety
			Nearest postcode to the pin placed on the map (automatically generated): NG34 7TA (25m away)		
3049424	Previously repaired pothole requires repairing	12/02/2021	Opposite sleaford museum just before ped crossing heading towards level crossing	3079980	22 Hour (ZV) Safety

Inspection Type(s)				
2020   Find and Fix				
Highway Inspec 12 Driven Route				
Highway Inspec 12 Walked Area				
Z Annual Condition Inspection				
Street: SOUTHGATE (28042035)			Area: Sleaford West (W037)	
Section No.: 1,001.00		Asset Id - Location B1517/408 - BOSTON ROAD JNC TO EAST GATE JUNCTION.		
Asset Type: HW: Single 2-Lane Carriageway			Contract Area: Highways	
Inspection	Date	Route	Type	Officer
3122852	11/05/2021	W-West Area 4-12DR	Highway Inspec 12 Driven Route	
3116347	20/04/2021	W-West Area 4-12DR	Highway Inspec 12 Driven Route	
3106379	23/03/2021	W-West Area 4-12DR	Highway Inspec 12 Driven Route	
91175534	24/02/2021	2020   Find and Fix (W037)	2020   Find and Fix	Communities Gang CF Constr. 05
3096595	23/02/2021	W-West Area 4-12DR	Highway Inspec 12 Driven Route	
66000333	27/01/2021	Ad-hoc ODHO	Ad-Hoc	Out Of Hours Duty Officers
3085548	19/01/2021	W-West Area 4-12DR	Highway Inspec 12 Driven Route	
3083131	12/01/2021	Ad-hoc Highway All Areas	Ad-Hoc	
3082735	08/01/2021	W037-SLEAFORD WEST-12WA	Highway Inspec 12 Walked Area	
3078719	15/12/2020	W-West Area 4-12DR	Highway Inspec 12 Driven Route	
3073182	24/11/2020	W-West Area 4-12DR	Highway Inspec 12 Driven Route	
66000127	16/11/2020	Ad-hoc ODHO	Ad-Hoc	Out Of Hours Duty Officers
3062618	20/10/2020	W-West Area 2-12DR	Highway Inspec 12 Driven Route	
3054223	22/09/2020	W-West Area 2-12DR	Highway Inspec 12 Driven Route	
3046407	21/08/2020	W-West Area 2-12DR	Highway Inspec 12 Driven Route	
3042359	10/08/2020	W-West Area 2-12DR	Highway Inspec 12 Driven Route	
3038731	27/07/2020	Ad-hoc Highway All Areas	Ad-Hoc	
3027827	24/06/2020	W-West Area 2-12DR	Highway Inspec 12 Driven Route	

### Defect Details

Defect	Description	Log Date	Location	Organise./Job	Priority
66000333	CW: Pothole 40mm> - There is a pot hole on the corner of the junction to Southgate and Boston Road in Sleaford with large cracks around pothole are increasing in size. 30mph. Photos attached. Suggested works: Off peak (Enquiry 385845)	27/01/2021	Nearest road to the pin placed on the map (automatically generated by Bing Maps): Biomass Plant Boston Road, Sleaford, NG34 7TA  Nearest postcode to the pin placed on the map (automatically generated): NG34 7TA (26m away)	4621274	22 Hour (ZV) Safety
66000127	CW: Pothole 40mm> - Pothole opening up again this has been filled 3 times now absolute joke. Total waste of money just fix and cut it properly rather than temp fixes (Enquiry 379981)	16/11/2020	Nearest road to the pin placed on the map (automatically generated by Bing Maps): 3 South Gate, Sleaford, NG34 7SU  Nearest postcode to the pin placed on the map (automatically generated): NG34 7SS (6m away)	4620494	22 Hour (ZV) Safety
3043218	Twin carriageway cover with exposed frame that could cause trip hazard. Remove loose material and fill with either bitumen or mortar material. Covers are inline with south gate footway	12/01/2021	At the junction of Jermyn street and Southgate opposite Bootstwin	3073942	22 Hour (ZV) Safety
3042747	Double carriageway cover with exposed frame, potential trip hazard. Remove broken mortar and infill with bitumen material	08/01/2021	At junction of jermyn street and southgate opposite Boots	3073464	6 Day Response (ZV)
3021159	Block saving needs resetting loose trip hazard	27/07/2020	Outside estate agents	3051828	22 Hour (ZV) Safety

Inspection Type(s)					
2020   Find and Fix					
Highway Inspec 12 Driven Route					
Highway Inspec 12 Wa ked Area					
Z Annual Condition Inspection					
Street: EASTGATE (28042036)			Area: Sleaford East (W038)		
Section No.: 1,000.00		Asset Id - Location B1517/412 - NORTH GATE TO CARRE STREET			
Asset Type: HW: Single 2-Lane Carriageway			Contract Area: Highways		
Inspection	Date	Route	Type	Officer	
3122850	11/05/2021	W-West Area 4-12DR	Highway Inspec 12 Driven Route	[REDACTED]	
3116343	20/04/2021	W-West Area 4-12DR	Highway Inspec 12 Driven Route		
3106376	23/03/2021	W-West Area 4-12DR	Highway Inspec 12 Driven Route		
3096604	23/02/2021	W-West Area 4-12DR	Highway Inspec 12 Driven Route		
3085619	19/01/2021	W-West Area 4-12DR	Highway Inspec 12 Driven Route		
3078729	15/12/2020	W-West Area 4-12DR	Highway Inspec 12 Driven Route		
3073180	24/11/2020	W-West Area 4-12DR	Highway Inspec 12 Driven Route		
66000126	16/11/2020	Ad-hoc ODHO	Ad-Hoc	Out Of Hours Duty Officers	
91096152	29/10/2020	2020   Find and Fix (W038)	2020   Find and Fix	Communities Gang CF Constr. 03	
3062619	20/10/2020	W-West Area 2-12DR	Highway Inspec 12 Driven Route	[REDACTED]	
3054248	22/09/2020	W-West Area 2-12DR	Highway Inspec 12 Driven Route		
3046406	21/08/2020	W-West Area 2-12DR	Highway Inspec 12 Driven Route		
3042360	10/08/2020	W-West Area 2-12DR	Highway Inspec 12 Driven Route		
3027830	24/06/2020	W-West Area 2-12DR	Highway Inspec 12 Driven Route		
3027025	23/06/2020	Ad-hoc Highway All Areas	Ad-Hoc		
<b>Defect Details</b>					
Defect	Description	Log Date	Location	Organise./Job	Priority
91008622		29/10/2020		44408122	2020   Find & Fix (Immediate)
66000126	CW: Pothole 40mm> - Pothole on bend again by traffic lights. Been filled 3 times now . Stop wasting money with temp fixes cut it out properly do a proper fix. Complete waste of money (Enquiry 379984)	16/11/2020	Nearest road to the pin placed on the map (automatically generated by Bing Maps): Carre Street, Sleaford, NG34 7SR	4620493	22 Hour (ZV) Safety
3015137		23/06/2020	Nearest road to the pin placed on the map (automatically generated by Bing Maps): 10-10b East Gate, Sleaford, NG34 7SR	3045706	22 Hour (ZV) Safety
			Nearest postcode to the pin placed on the map (automatically generated): NG34 7SR (32m away)		

**Inspection Type(s)**  
 2020 | Find and Fix  
 Highway Inspec 12 Driven Route  
 Z Annual Condition Inspection

**Street:** NORTHGATE (28042037) **Area:** Sleaford West (W037)  
**Section No.:** 1,001.00 **Asset Id - Location** B1518/495 - THE DROVE TO MARKET STREET  
**Asset Type:** HW: Single 2-Lane Carriageway **Contract Area:** Highways

Inspection	Date	Route	Type	Officer
3122830	11/05/2021	W-West Area 4-12DR	Highway Inspec 12 Driven Route	[REDACTED]
3116339	20/04/2021	W-West Area 4-12DR	Highway Inspec 12 Driven Route	
3115412	16/04/2021	Ad-hoc Highway All Areas	Ad-Hoc	
3115410	16/04/2021	Ad-hoc Highway All Areas	Ad-Hoc	
3115409	16/04/2021	Ad-hoc Highway All Areas	Ad-Hoc	
3115407	16/04/2021	Ad-hoc Highway All Areas	Ad-Hoc	
3115403	16/04/2021	Ad-hoc Highway All Areas	Ad-Hoc	
3115402	16/04/2021	Ad-hoc Highway All Areas	Ad-Hoc	
3106374	23/03/2021	W-West Area 4-12DR	Highway Inspec 12 Driven Route	
91175551	24/02/2021	2020   Find and Fix (W037)	2020   Find and Fix	
3096597	23/02/2021	W-West Area 4-12DR	Highway Inspec 12 Driven Route	[REDACTED]
3092433	11/02/2021	Ad-hoc Highway All Areas	Ad-Hoc	Out Of Hours Duty Officers
66000365	01/02/2021	Ad-hoc ODHO	Ad-Hoc	
3085618	19/01/2021	W-West Area 4-12DR	Highway Inspec 12 Driven Route	
3078715	15/12/2020	W-West Area 4-12DR	Highway Inspec 12 Driven Route	
3073178	24/11/2020	W-West Area 4-12DR	Highway Inspec 12 Driven Route	
3072631	20/11/2020	Ad-hoc Highway All Areas	Ad-Hoc	
3072212	18/11/2020	Ad-hoc Highway All Areas	Ad-Hoc	
3072213	18/11/2020	Ad-hoc Highway All Areas	Ad-Hoc	
3072216	18/11/2020	Ad-hoc Highway All Areas	Ad-Hoc	
3072217	18/11/2020	Ad-hoc Highway All Areas	Ad-Hoc	
3072218	18/11/2020	Ad-hoc Highway All Areas	Ad-Hoc	
3072220	18/11/2020	Ad-hoc Highway All Areas	Ad-Hoc	
3072221	18/11/2020	Ad-hoc Highway All Areas	Ad-Hoc	
3072211	18/11/2020	Ad-hoc Highway All Areas	Ad-Hoc	
3063069	20/10/2020	W-West Area 2-12DR	Highway Inspec 12 Driven Route	[REDACTED]
3054225	22/09/2020	W-West Area 2-12DR	Highway Inspec 12 Driven Route	
3046404	21/08/2020	W-West Area 2-12DR	Highway Inspec 12 Driven Route	
3043459	12/08/2020	Ad-hoc Highway All Areas	Ad-Hoc	
3042362	10/08/2020	W-West Area 2-12DR	Highway Inspec 12 Driven Route	
3027839	24/06/2020	W-West Area 2-12DR	Highway Inspec 12 Driven Route	

**Defect Details**

Defect	Description	Log Date	Location	Organise./Job	Priority
66000365	CW: Pothole 40mm> - Potholes have been here a while but getting drastically worse. Large pothole in the center. Car went with a bang when hit it. Going to cause some damage. 30MPH. Nr Bus stop. Suggested works: 21:00 - 06:00. No photo of defect. Image attached of location (Enquiry 386680)	01/02/2021	Nearest road to the pin placed on the map (automatically generated by Bing Maps): 71b North Gate, Sleaford, NG34 7BS  Nearest postcode to the pin placed on the map (automatically generated): NG34 7AF (44m away)		
3065279	Sawcut pothole to repair	16/04/2021	O /S bus stop	3095246	22 Hour (ZV) Safety
3065277	Sawcut pothole to repair	16/04/2021	O/S Tesco petrol station	3095244	22 Hour (ZV) Safety
3065276	Sawcut pothole to repair	16/04/2021	O/S Tesco fuel station	3095243	22 Hour (ZV) Safety
3065274	Sawcut pothole to repair	16/04/2021	O/S pitstop	3095241	22 Hour (ZV) Safety
3065270	Sawcut pothole to repair	16/04/2021	O/S Pitstop	3095240	22 Hour (ZV) Safety
3065269	Sawcut pothole to repair	16/04/2021	O/S pitstop heading to sleaford	3095239	22 Hour (ZV) Safety
3059987	Please infill pothole with sensor cable (traffic signal dept agreed via email that defect can be infilled)	23/03/2021	Nearest road to the pin placed on the map (automatically generated by Bing Maps): outside Robert Tyres, 55 North Gate, Sleaford, NG34	3068719	ZV: Planned (AMT - ZV)
3052501	Please infill pothole with sensor cable (traffic signal dept agreed via email that defect can be infilled)	23/02/2021	Nearest road to the pin placed on the map (automatically generated by Bing Maps): outside Robert Tyres, 55 North Gate, Sleaford, NG34		

## Defect Details

Defect	Description	Log Date	Location	Organise./Job	Priority
3052500	CW: Pothole 40mm> - Potholes have been here a while but getting drastically worse. Large pothole in the center. Car went with a bang when hit it. Going to cause some damage. 30MPH. Nr Bus stop. Suggested works: 21:00 - 06:00. No photo of defect. Image attached of location (Enquiry 386680)	23/02/2021	Nearest road to the pin placed on the map (automatically generated by Bing Maps): 71b North Gate, Sleaford, NG34 7BS  Nearest postcode to the pin placed on the map (automatically generated): NG34 7AF (44m away)	4621377	22 Hour (ZV) Safety
3048997	CW: Pothole 40mm> - repair pothole as required	11/02/2021	Outside Vamp hair salon near splitter island	3079559	22 Hour (ZV) Safety
3038027	Please infill pothole with sensor cable (traffic signal dept agreed via email that defect can be infilled)	20/11/2020	Nearest road to the pin placed on the map (automatically generated by Bing Maps): outside Robert Tyres, 55 North Gate, Sleaford, NG34		
3037621		18/11/2020	Nearest road to the pin placed on the map (automatically generated by Bing Maps): North Gate, Sleaford, NG34	3068314	22 Hour (ZV) Safety
3037620		18/11/2020	Opposite pitstop Nearest road to the pin placed on the map (automatically generated by Bing Maps): North Gate, Sleaford, NG34	3068313	22 Hour (ZV) Safety
3037619		18/11/2020	1m from previous defect opposite pitstop Nearest road to the pin placed on the map (automatically generated by Bing Maps): North Gate, Sleaford, NG34 7BQ	3068312	22 Hour (ZV) Safety
3037618		18/11/2020	Middle of carriageway between pitstop and carres grammer Nearest road to the pin placed on the map (automatically generated by Bing Maps): North Gate, Sleaford, NG34 7BQ	3068311	22 Hour (ZV) Safety
3037617		18/11/2020	Outside belvoir lettings Nearest road to the pin placed on the map (automatically generated by Bing Maps): North Gate, Sleaford,	3068310	22 Hour (ZV) Safety
3037613		18/11/2020	Opposite carres grammer outside belvoir lettings Nearest road to the pin placed on the map (automatically generated by Bing Maps): North Gate, Sleaford, NG34 7BQ	3068306	22 Hour (ZV) Safety
3037612		18/11/2020	Adjacent to garage outside carres grammer approx 7m from lights Nearest road to the pin placed on the map (automatically generated by Bing Maps): North Gate, Sleaford, NG34	3068305	22 Hour (ZV) Safety
3037611		18/11/2020	Just before Tesco turn adjacent to garage approx 1m from ligjts Nearest road to the pin placed on the map (automatically generated by Bing Maps): North Gate, Sleaford, NG34 7BQ	3068304	22 Hour (ZV) Safety
3023639	Pothole in carriageway .entre of carriageway lane	12/08/2020	Opposite nfu mutual Northgate, Sleaford Opposite Claybergh Drive Heading towards Tesco	3054351	22 Hour (ZV) Safety
3015530	Potholes (1 of 4)	24/06/2020	Noryhgate, Sleaford By bus stop layby after Tesco signals. No saw cut due to proximity to lights	3046082	22 Hour (ZV) Safety
3015529	Potholes (4 of 4)	24/06/2020	Noryhgate, Sleaford By bus stop layby after Tesco signals. No saw cut due to proximity to lights	3046085	22 Hour (ZV) Safety
3015528	Potholes (3 of 4)	24/06/2020	Noryhgate, Sleaford By bus stop layby after Tesco signals. No saw cut due to proximity to lights	3046084	22 Hour (ZV) Safety

**Defect Details**

<b>Defect</b>	<b>Description</b>	<b>Log Date</b>	<b>Location</b>	<b>Organise./Job</b>	<b>Priority</b>
3015527	Potholes (2 of 4)	24/06/2020	Northgate, Sleaford By bus stop layby after Tesco signals. No saw cut due to proximity to lights	3046083	22 Hour (ZV) Safety

Inspection Type(s)					
2020   Find and Fix					
Highway Inspec 12 Driven Route					
Highway Inspec 12 Wa ked Area					
Z Annual Condition Inspection					
Street: NORTHGATE (28042037)			Area: Sleaford West (W037)		
Section No.: 1,002.00		Asset Id - Location B1518/497 - MARKET STREET TO MARKET PLACE			
Asset Type: HW: Single 2-Lane Carriageway			Contract Area: Highways		
Inspection	Date	Route	Type	Officer	
3122849	11/05/2021	W-West Area 4-12DR	Highway Inspec 12 Driven Route	[REDACTED]	
3116341	20/04/2021	W-West Area 4-12DR	Highway Inspec 12 Driven Route		
3106375	23/03/2021	W-West Area 4-12DR	Highway Inspec 12 Driven Route		
91175549	24/02/2021	2020   Find and Fix (W037)	2020   Find and Fix	Communities Gang CF Constr. 05	
3096596	23/02/2021	W-West Area 4-12DR	Highway Inspec 12 Driven Route	[REDACTED]	
3085549	19/01/2021	W-West Area 4-12DR	Highway Inspec 12 Driven Route		
3078717	15/12/2020	W-West Area 4-12DR	Highway Inspec 12 Driven Route		
3073179	24/11/2020	W-West Area 4-12DR	Highway Inspec 12 Driven Route	[REDACTED]	
3063070	20/10/2020	W-West Area 2-12DR	Highway Inspec 12 Driven Route		
3054224	22/09/2020	W-West Area 2-12DR	Highway Inspec 12 Driven Route		
3047515	26/08/2020	Ad-hoc Highway All Areas	Ad-Hoc	[REDACTED]	
3046405	21/08/2020	W-West Area 2-12DR	Highway Inspec 12 Driven Route		
3042361	10/08/2020	W-West Area 2-12DR	Highway Inspec 12 Driven Route		
3027834	24/06/2020	W-West Area 2-12DR	Highway Inspec 12 Driven Route	[REDACTED]	
Defect Details					
Defect	Description	Log Date	Location	Organise./Job	Priority
3025394	One number 1m guardrail had uprights bowed in. Replace as required	26/08/2020	On splitter island at junction of Northgate and eastgate adjacent to Barclays bank .works vehicle parking in vicinity	3056144	ZV: Planned (AMT - ZV)



<b>Inspection Type(s)</b> 2020   Find and Fix Highway Inspec 12 Driven Route Z Annual Condition Inspection
---

<b>Street:</b> A17 SLIP ROADS AT KIRKBY LA THORPE (28042056)	<b>Area:</b> Sleaford South (W039)
<b>Section No.:</b> 1,000.00	<b>Asset Id - Location</b> A17/369.2 - END OF BARRIER TO TWO WAY TRAFFIC SIGN
<b>Asset Type:</b> HW: Single 2-Lane Carriageway	<b>Contract Area:</b> Highways

Inspection	Date	Route	Type	Officer
3122714	11/05/2021	W-West Area 4-12DR	Highway Inspec 12 Driven Route	
3116182	20/04/2021	W-West Area 4-12DR	Highway Inspec 12 Driven Route	
3106332	23/03/2021	W-West Area 4-12DR	Highway Inspec 12 Driven Route	
91191415	16/03/2021	2020   Find and Fix (W039)	2020   Find and Fix	Communities Gang CF Constr 01
3100053	03/03/2021	Ad-hoc Highway All Areas	Ad-Hoc	
3096501	23/02/2021	W-West Area 4-12DR	Highway Inspec 12 Driven Route	
3085508	19/01/2021	W-West Area 4-12DR	Highway Inspec 12 Driven Route	
3078680	15/12/2020	W-West Area 4-12DR	Highway Inspec 12 Driven Route	
3073116	24/11/2020	W-West Area 4-12DR	Highway Inspec 12 Driven Route	
3062791	20/10/2020	W-West Area 2-12DR	Highway Inspec 12 Driven Route	
3054946	23/09/2020	W-West Area 2-12DR	Highway Inspec 12 Driven Route	
3046150	20/08/2020	W-West Area 2-12DR	Highway Inspec 12 Driven Route	
3041652	06/08/2020	W-West Area 2-12DR	Highway Inspec 12 Driven Route	
3037035	21/07/2020	W-West Area 2-12DR	Highway Inspec 12 Driven Route	

### Defect Details

Defect	Description	Log Date	Location	Organise./Job	Priority
3055203	Pothole around gully grate repair as required	03/03/2021	Coming off east bound A17 on kirkby la thorpe slip road	3085538	22 Hour (ZV) Safety

<b>Inspection Type(s)</b> 2020   Find and Fix Highway Inspec 12 Driven Route Z Annual Condition Inspection
---

<b>Street:</b> A17 SLIP ROADS AT KIRKBY LA THORPE (28042056)	<b>Area:</b> Sleaford South (W039)
<b>Section No.:</b> 1,001.00	<b>Asset Id - Location</b> A17/372 - A17 TO CHURCH LANE
<b>Asset Type:</b> HW: Single 2-Lane Carriageway	<b>Contract Area:</b> Highways

Inspection	Date	Route	Type	Officer
3122716	11/05/2021	W-West Area 4-12DR	Highway Inspec 12 Driven Route	
3116181	20/04/2021	W-West Area 4-12DR	Highway Inspec 12 Driven Route	
3106329	23/03/2021	W-West Area 4-12DR	Highway Inspec 12 Driven Route	
91189819	16/03/2021	2020   Find and Fix (W039)	2020   Find and Fix	Communities Gang CF Constr 01
3096500	23/02/2021	W-West Area 4-12DR	Highway Inspec 12 Driven Route	
3085504	19/01/2021	W-West Area 4-12DR	Highway Inspec 12 Driven Route	
3078674	15/12/2020	W-West Area 4-12DR	Highway Inspec 12 Driven Route	
3073112	24/11/2020	W-West Area 4-12DR	Highway Inspec 12 Driven Route	
91096566	30/10/2020	Ad-Hoc Balfour Beatty (DR+JT)	Ad-Hoc Drainage   Jetting (BB)	Communities Gang CF Constr. 03
91096562	30/10/2020	Ad-Hoc Balfour Beatty (DR+JT)	Ad-Hoc Drainage   Jetting (BB)	Communities Gang CF Constr. 03
91096533	30/10/2020	Ad-Hoc Balfour Beatty (DR+JT)	Ad-Hoc Drainage   Jetting (BB)	Communities Gang CF Constr. 03
3062794	20/10/2020	W-West Area 2-12DR	Highway Inspec 12 Driven Route	
3056089	28/09/2020	Ad-hoc Highway All Areas	Ad-Hoc	
3054948	23/09/2020	W-West Area 2-12DR	Highway Inspec 12 Driven Route	
3046157	20/08/2020	W-West Area 2-12DR	Highway Inspec 12 Driven Route	
3041660	06/08/2020	W-West Area 2-12DR	Highway Inspec 12 Driven Route	
3037048	21/07/2020	W-West Area 2-12DR	Highway Inspec 12 Driven Route	

### Defect Details

Defect	Description	Log Date	Location	Organise./Job	Priority
91021333		16/03/2021		44418265	2020   Find & Fix (Immediate)
91021332		16/03/2021		44418264	2020   Find & Fix (Immediate)
91021331		16/03/2021		44418263	2020   Find & Fix (Immediate)
91021126		12/03/2021		44418134	2020   Find & Fix (Immediate)
91008694		30/10/2020		44408193	2020   Find & Fix (Immediate)
91008693		30/10/2020		44408192	2020   Find & Fix (Immediate)
91008690		30/10/2020		44408189	2020   Find & Fix (Immediate)
3029468	Take off arrow plate and set aside for re-use. Remove damaged post to tip. Replace with new 76mm diameter post and foundations. Attach 600mm diameter clear way sign and re-attach arrow plate to post below sign	28/09/2020	At junction of A17 near damaged vehicle crash barrier	3060256	6 Day Response (ZV)

<b>Inspection Type(s)</b> 2020   Find and Fix Highway Inspec 12 Driven Route Z Annual Condition Inspection
---

<b>Street:</b> A17 SLIP ROADS AT KIRKBY LA THORPE (28042056)	<b>Area:</b> Sleaford South (W039)
<b>Section No.:</b> 1,002.00	<b>Asset Id - Location</b> A17/375 - SLIP TO A17 EASTBOUND
<b>Asset Type:</b> HW: Single 2-Lane Carriageway	<b>Contract Area:</b> Highways

Inspection	Date	Route	Type	Officer
3122715	11/05/2021	W-West Area 4-12DR	Highway Inspec 12 Driven Route	
3116180	20/04/2021	W-West Area 4-12DR	Highway Inspec 12 Driven Route	
3106330	23/03/2021	W-West Area 4-12DR	Highway Inspec 12 Driven Route	
91191413	16/03/2021	2020   Find and Fix (W039)	2020   Find and Fix	Communities Gang CF Constr 01
3097036	23/02/2021	W-West Area 4-12DR	Highway Inspec 12 Driven Route	
3085507	19/01/2021	W-West Area 4-12DR	Highway Inspec 12 Driven Route	
3078675	15/12/2020	W-West Area 4-12DR	Highway Inspec 12 Driven Route	
3073114	24/11/2020	W-West Area 4-12DR	Highway Inspec 12 Driven Route	
3062790	20/10/2020	W-West Area 2-12DR	Highway Inspec 12 Driven Route	
3054951	23/09/2020	W-West Area 2-12DR	Highway Inspec 12 Driven Route	
3046154	20/08/2020	W-West Area 2-12DR	Highway Inspec 12 Driven Route	
3041651	06/08/2020	W-West Area 2-12DR	Highway Inspec 12 Driven Route	
3037034	21/07/2020	W-West Area 2-12DR	Highway Inspec 12 Driven Route	
3036170	17/07/2020	Ad-hoc Highway All Areas	Ad-Hoc	

### Defect Details

Defect	Description	Log Date	Location	Organise./Job	Priority
3032560		20/10/2020		3063351	ZV: Planned (AMT - ZV)
3019729	Damaged post	17/07/2020	At junction of A17	3050391	ZV: Planned (AMT - ZV)

Inspection Type(s)						
2020   Find and Fix						
Highway Inspec 12 Driven Route						
Z Annual Condition Inspection						
<b>Street:</b> A17 SLIP ROADS AT KIRKBY LA THORPE (28042056)				<b>Area:</b> Sleaford South (W039)		
<b>Section No.:</b> 1,003.00		<b>Asset Id - Location</b> A17/381.2 - A17 EXIT SLIP TO TWO WAY SLIP				
<b>Asset Type:</b> HW: Single 2-Lane Carriageway				<b>Contract Area:</b> Highways		
Inspection	Date	Route	Type	Officer		
3123265	11/05/2021	W-West Area 4-12DR	Highway Inspec 12 Driven Route	[REDACTED]		
3116320	20/04/2021	W-West Area 4-12DR	Highway Inspec 12 Driven Route			
3106338	23/03/2021	W-West Area 4-12DR	Highway Inspec 12 Driven Route	Communities Gang CF Constr 01		
91191969	16/03/2021	2020   Find and Fix (W039)	2020   Find and Fix			
3097031	23/02/2021	W-West Area 4-12DR	Highway Inspec 12 Driven Route	[REDACTED]		
3085499	19/01/2021	W-West Area 4-12DR	Highway Inspec 12 Driven Route			
3078677	15/12/2020	W-West Area 4-12DR	Highway Inspec 12 Driven Route	[REDACTED]		
3073122	24/11/2020	W-West Area 4-12DR	Highway Inspec 12 Driven Route			
3063055	20/10/2020	W-West Area 2-12DR	Highway Inspec 12 Driven Route	[REDACTED]		
3054939	23/09/2020	W-West Area 2-12DR	Highway Inspec 12 Driven Route			
3046152	20/08/2020	W-West Area 2-12DR	Highway Inspec 12 Driven Route	[REDACTED]		
3041656	06/08/2020	W-West Area 2-12DR	Highway Inspec 12 Driven Route			
3037042	21/07/2020	W-West Area 2-12DR	Highway Inspec 12 Driven Route	[REDACTED]		
Defect Details						
Defect	Description	Log Date	Location	Organise./Job	Priority	
91021501		16/03/2021		44418360	2020   Find & Fix (Immediate)	
91021497		16/03/2021		44418358	2020   Find & Fix (Immediate)	

<b>Inspection Type(s)</b> 2020   Find and Fix Highway Inspec 12 Driven Route Z Annual Condition Inspection
---

<b>Street:</b> A17 SLIP ROADS AT KIRKBY LA THORPE (28042056)	<b>Area:</b> Sleaford South (W039)
<b>Section No.:</b> 1,004.00	<b>Asset Id - Location</b> A17/384 - A17 TO JUNCTION
<b>Asset Type:</b> HW: Single 2-Lane Carriageway	<b>Contract Area:</b> Highways

Inspection	Date	Route	Type	Officer
3123263	11/05/2021	W-West Area 4-12DR	Highway Inspec 12 Driven Route	[REDACTED]
3116322	20/04/2021	W-West Area 4-12DR	Highway Inspec 12 Driven Route	
3106339	23/03/2021	W-West Area 4-12DR	Highway Inspec 12 Driven Route	
91191901	16/03/2021	2020   Find and Fix (W039)	2020   Find and Fix	Communities Gang CF Constr 01
3097029	23/02/2021	W-West Area 4-12DR	Highway Inspec 12 Driven Route	[REDACTED]
3085501	19/01/2021	W-West Area 4-12DR	Highway Inspec 12 Driven Route	
3078684	15/12/2020	W-West Area 4-12DR	Highway Inspec 12 Driven Route	
3073124	24/11/2020	W-West Area 4-12DR	Highway Inspec 12 Driven Route	
3071831	18/11/2020	Ad-hoc Highway All Areas	Ad-Hoc	[REDACTED]
3063053	20/10/2020	W-West Area 2-12DR	Highway Inspec 12 Driven Route	[REDACTED]
3054949	23/09/2020	W-West Area 2-12DR	Highway Inspec 12 Driven Route	
3046158	20/08/2020	W-West Area 2-12DR	Highway Inspec 12 Driven Route	
3041657	06/08/2020	W-West Area 2-12DR	Highway Inspec 12 Driven Route	
3037040	21/07/2020	W-West Area 2-12DR	Highway Inspec 12 Driven Route	

### Defect Details

Defect	Description	Log Date	Location	Organise./Job	Priority
91021487		16/03/2021		44418352	2020   Find & Fix (Immediate)
91021476		16/03/2021		44418343	2020   Find & Fix (Immediate)
3037309	Bollard has come away from mounting plate on splitter island. Bollard currently on site near large sign assembly. Plenty of space to park up works vehicle	18/11/2020	On splitter island at junction of boston road and A17 slip roads	3068003	6 Day Response (ZV)

**Inspection Type(s)**  
 2020 | Find and Fix  
 Highway Inspec 12 Driven Route  
 Z Annual Condition Inspection

**Street:** A17 SLIP ROADS AT KIRKBY LA THORPE (28042056)      **Area:** Sleaford South (W039)  
**Section No.:** 1,005.00      **Asset Id - Location** A17/387 - SLIP TO A17 WEST BOUND  
**Asset Type:** HW: Single 2-Lane Carriageway      **Contract Area:** Highways

Inspection	Date	Route	Type	Officer
3123264	11/05/2021	W-West Area 4-12DR	Highway Inspec 12 Driven Route	[REDACTED]
3116321	20/04/2021	W-West Area 4-12DR	Highway Inspec 12 Driven Route	
3106340	23/03/2021	W-West Area 4-12DR	Highway Inspec 12 Driven Route	
91191977	16/03/2021	2020   Find and Fix (W039)	2020   Find and Fix	Communities Gang CF Constr 01
3097033	23/02/2021	W-West Area 4-12DR	Highway Inspec 12 Driven Route	[REDACTED]
3085503	19/01/2021	W-West Area 4-12DR	Highway Inspec 12 Driven Route	
3078682	15/12/2020	W-West Area 4-12DR	Highway Inspec 12 Driven Route	
3073121	24/11/2020	W-West Area 4-12DR	Highway Inspec 12 Driven Route	[REDACTED]
3063060	20/10/2020	W-West Area 2-12DR	Highway Inspec 12 Driven Route	
3054944	23/09/2020	W-West Area 2-12DR	Highway Inspec 12 Driven Route	
3046153	20/08/2020	W-West Area 2-12DR	Highway Inspec 12 Driven Route	[REDACTED]
3041661	06/08/2020	W-West Area 2-12DR	Highway Inspec 12 Driven Route	
3037039	21/07/2020	W-West Area 2-12DR	Highway Inspec 12 Driven Route	

Inspection Type(s)				
2020   Find and Fix				
Highway Inspec 12 Driven Route				
Z Annual Condition Inspection				
Street: A17 B1395 TO BOSTON DIST BDRY (28070012)			Area: Heckington (W043)	
Section No.: 1,001.00		Asset Id - Location A17/468 - B1395 SIDE BAR LANE TO DIVISIONAL BDRY		
Asset Type: HW: Single 2-Lane Carriageway			Contract Area: Highways	
Inspection	Date	Route	Type	Officer
3124401	14/05/2021	Ad-hoc Highway All Areas	Ad-Hoc	
3122695	11/05/2021	W-West Area 4-12DR	Highway Inspec 12 Driven Route	
3116163	20/04/2021	W-West Area 4-12DR	Highway Inspec 12 Driven Route	
91211717	13/04/2021	Ad-Hoc Balfour Beatty (DR+JT)	Ad-Hoc Drainage   Jetting (BB)	Communities Gang CF Constr 01
3106314	23/03/2021	W-West Area 4-12DR	Highway Inspec 12 Driven Route	
3102496	10/03/2021	Ad-hoc Highway All Areas	Ad-Hoc	
3096487	23/02/2021	W-West Area 4-12DR	Highway Inspec 12 Driven Route	
91173987	23/02/2021	Ad-Hoc Balfour Beatty (DR+JT)	Ad-Hoc Drainage   Jetting (BB)	Communities Gang CF Constr 01
91168171	17/02/2021	Ad-Hoc Balfour Beatty (DR+JT)	Ad-Hoc Drainage   Jetting (BB)	Sleaford Minor Repairs 01
91168153	17/02/2021	Ad-Hoc Balfour Beatty (DR+JT)	Ad-Hoc Drainage   Jetting (BB)	Sleaford Minor Repairs 01
91167876	17/02/2021	Ad-Hoc Balfour Beatty (DR+JT)	Ad-Hoc Drainage   Jetting (BB)	Sleaford Minor Repairs 01
91167823	17/02/2021	Ad-Hoc Balfour Beatty (DR+JT)	Ad-Hoc Drainage   Jetting (BB)	Sleaford Minor Repairs 01
91167809	17/02/2021	Ad-Hoc Balfour Beatty (DR+JT)	Ad-Hoc Drainage   Jetting (BB)	Sleaford Minor Repairs 01
3092573	11/02/2021	Ad-hoc Highway All Areas	Ad-Hoc	
3091867	08/02/2021	Ad-hoc Highway All Areas	Ad-Hoc	
3087857	26/01/2021	Ad-hoc Highway All Areas	Ad-Hoc	
3087855	26/01/2021	Ad-hoc Highway All Areas	Ad-Hoc	
3085481	19/01/2021	W-West Area 4-12DR	Highway Inspec 12 Driven Route	
66000192	28/12/2020	Ad-hoc ODHO	Ad-Hoc	Out Of Hours Duty Officers
3079133	15/12/2020	W-West Area 4-12DR	Highway Inspec 12 Driven Route	
3073092	24/11/2020	W-West Area 4-12DR	Highway Inspec 12 Driven Route	
91104821	11/11/2020	2020   Find and Fix (W043)	2020   Find and Fix	Communities Gang CF Constr. 03
3062826	20/10/2020	W-West Area 2-12DR	Highway Inspec 12 Driven Route	
3054832	23/09/2020	W-West Area 2-12DR	Highway Inspec 12 Driven Route	
3046174	20/08/2020	W-West Area 2-12DR	Highway Inspec 12 Driven Route	
3041632	06/08/2020	W-West Area 2-12DR	Highway Inspec 12 Driven Route	
3038140	23/07/2020	W-West Area 2-12DR	Highway Inspec 12 Driven Route	

### Defect Details

Defect	Description	Log Date	Location	Organise./Job	Priority
91024993		13/04/2021		44420757	2020   Find & Fix (Immediate)
91019368		23/02/2021		44417009	2020   Find & Fix (Immediate)
91018702	Pothole	17/02/2021		44416664	2020   Contr Identified Fault
91018699	Multiple potholes	17/02/2021		44416662	2020   Contr Identified Fault
91018677	Multiple potholes	17/02/2021		44416650	2020   Contr Identified Fault
91018669	Multiple potholes	17/02/2021		44416648	2020   Contr Identified Fault
91018667	Multiple potholes	17/02/2021		44416646	2020   Contr Identified Fault
66000192	CW: Pothole 40mm> - Pothole in carriageway near exit for service station. Pothole been there some time but is getting bigger now I kely someone will damage vehicle soon (Enquiry 382726)	28/12/2020	Nearest road to the pin placed on the map (automatically generated by Bing Maps): A17, East Heckington, PE20 3QB	4620871	22 Hour (ZV) Safety
			Nearest postcode to the pin placed on the map (automatically generated): PE20 3QB (30m away)		
3071455	Please repair the edge damage. Unable to get a photo, sorry.	14/05/2021	Approx. 150m from the Shell garage, heading towards Boston		
3057004	Remove to tip 4 number damaged posts either side of carriageway. Supply and install village sign. It will require 2 number 76mm posts	10/03/2021	Supply and install East Heckington will sign on sleaford bound carriageway. Approx 200m before east heckington village	3087294	ZV: Planned (AMT - ZV)
3049097	Pothole remove debris and repair as required	11/02/2021	Coming from sleaford direction just after 50mph sign approx 100m from sidebar lane junction	3079660	22 Hour (ZV) Safety
3048573	Replace missing no right turn sign and posts with 750mm no right turn sign with twin 76mm posts and yellow backed. As per traffic sign manual diagram 612. Downgraded to planned work as has missing for a number of years.	08/02/2021	On west bound carriageway approaching east heckington approximately 30m from large private drive	3079118	ZV: Planned (AMT - ZV)
3045530	Pothole in carriageway	26/01/2021	Near park view cottage	3076219	22 Hour (ZV) Safety

## Defect Details

Defect	Description	Log Date	Location	Organise./Job	Priority
3045528	Pothole in carriageway	26/01/2021	Near garage entrance	3076217	22 Hour (ZV) Safety
3032573	Pothole. Looks to be SC failure. Thin surfacing.	20/10/2020	A17, East Heckington Heading towards Swineshead Between East Heckington junctions. Shortly after traffic islands.	3059801	ZV: Planned (AMT - ZV)
3029032	Pothole. Looks to be SC failure. Thin surfacing.	23/09/2020	A17, East Heckington Heading towards Swineshead Between East Heckington junctions. Shortly after traffic islands.		
3024933	Non illuminated Signs (Other) - The two islands in the middle of the road at this spot are in need of repairing and cleaning. This light up / reflective signs / bollards are damaged/missing. The islands and temporary signs are extremely dirty and no longer visible causing a very dangerous obstruction in the middle of the road. (Enquiry 361465)	20/08/2020	Nearest road to the pin placed on the map (automatically generated by Bing Maps): A17, East Heckington, PE20 3QB  Nearest postcode to the pin placed on the map (automatically generated): PE20 3QG (62m away)		



**Inspection Type(s)**  
 2020 | Find and Fix  
 Highway Inspec 12 Driven Route  
 Z Annual Condition Inspection



**Street:** A17 HECKINGTON BYPASS (28070013) **Area:** Heckington (W043)  
**Section No.:** 1,000.00 **Asset Id - Location** A17/454.2 - B1394 DIRECTION SIGN TO TWO WAY TRAFFIC  
**Asset Type:** HW: Dual 2-Lane **Contract Area:** Highways

Inspection	Date	Route	Type	Officer
3123300	11/05/2021	W-West Area 4-12DR	Highway Inspec 12 Driven Route	[REDACTED]
3116690	20/04/2021	W-West Area 4-12DR	Highway Inspec 12 Driven Route	
3106324	23/03/2021	W-West Area 4-12DR	Highway Inspec 12 Driven Route	
3097067	23/02/2021	W-West Area 4-12DR	Highway Inspec 12 Driven Route	
3085964	19/01/2021	W-West Area 4-12DR	Highway Inspec 12 Driven Route	
3079127	15/12/2020	W-West Area 4-12DR	Highway Inspec 12 Driven Route	
3073105	24/11/2020	W-West Area 4-12DR	Highway Inspec 12 Driven Route	
91104810	11/11/2020	2020   Find and Fix (W043)	2020   Find and Fix	
3062871	20/10/2020	W-West Area 2-12DR	Highway Inspec 12 Driven Route	[REDACTED]
3054932	23/09/2020	W-West Area 2-12DR	Highway Inspec 12 Driven Route	
3046165	20/08/2020	W-West Area 2-12DR	Highway Inspec 12 Driven Route	
3041643	06/08/2020	W-West Area 2-12DR	Highway Inspec 12 Driven Route	
3038147	23/07/2020	W-West Area 2-12DR	Highway Inspec 12 Driven Route	

**Inspection Type(s)**  
 2020 | Find and Fix  
 Highway Inspec 12 Driven Route  
 Z Annual Condition Inspection

**Street:** A17 HECKINGTON BYPASS (28070013) **Area:** Heckington (W043)  
**Section No.:** 1,001.00 **Asset Id - Location** A17/457.1 - KEEP LEFT SIGN TO B1394 DIRECTION SIGN  
**Asset Type:** HW: Dual 2-Lane **Contract Area:** Highways

Inspection	Date	Route	Type	Officer
3122702	11/05/2021	W-West Area 4-12DR	Highway Inspec 12 Driven Route	
3116174	20/04/2021	W-West Area 4-12DR	Highway Inspec 12 Driven Route	
3106320	23/03/2021	W-West Area 4-12DR	Highway Inspec 12 Driven Route	
3096495	23/02/2021	W-West Area 4-12DR	Highway Inspec 12 Driven Route	
3085493	19/01/2021	W-West Area 4-12DR	Highway Inspec 12 Driven Route	
3079126	15/12/2020	W-West Area 4-12DR	Highway Inspec 12 Driven Route	
3073104	24/11/2020	W-West Area 4-12DR	Highway Inspec 12 Driven Route	
91104811	11/11/2020	2020   Find and Fix (W043)	2020   Find and Fix	
3062872	20/10/2020	W-West Area 2-12DR	Highway Inspec 12 Driven Route	
3054931	23/09/2020	W-West Area 2-12DR	Highway Inspec 12 Driven Route	
3046166	20/08/2020	W-West Area 2-12DR	Highway Inspec 12 Driven Route	
3041642	06/08/2020	W-West Area 2-12DR	Highway Inspec 12 Driven Route	
3038148	23/07/2020	W-West Area 2-12DR	Highway Inspec 12 Driven Route	

<b>Inspection Type(s)</b> 2020   Find and Fix Highway Inspec 12 Driven Route Z Annual Condition Inspection					
<b>Street:</b> A17 HECKINGTON BYPASS (28070013)		<b>Area:</b> Heckington (W043)			
<b>Section No.:</b> 1,002.00		<b>Asset Id - Location</b> A17/458 - END OF DUALS TO START OF DUALS (HECKINGT)			
<b>Asset Type:</b> HW: Single 2-Lane Carriageway		<b>Contract Area:</b> Highways			
Inspection	Date	Route	Type	Officer	
3122701	11/05/2021	W-West Area 4-12DR	Highway Inspec 12 Driven Route		
3116171	20/04/2021	W-West Area 4-12DR	Highway Inspec 12 Driven Route		
3106318	23/03/2021	W-West Area 4-12DR	Highway Inspec 12 Driven Route		
3096494	23/02/2021	W-West Area 4-12DR	Highway Inspec 12 Driven Route		
3085492	19/01/2021	W-West Area 4-12DR	Highway Inspec 12 Driven Route		
3078669	15/12/2020	W-West Area 4-12DR	Highway Inspec 12 Driven Route		
3073102	24/11/2020	W-West Area 4-12DR	Highway Inspec 12 Driven Route		
91104812	11/11/2020	2020   Find and Fix (W043)	2020   Find and Fix		Communities Gang CF Constr. 03
3062861	20/10/2020	W-West Area 2-12DR	Highway Inspec 12 Driven Route		
3054930	23/09/2020	W-West Area 2-12DR	Highway Inspec 12 Driven Route		
3046167	20/08/2020	W-West Area 2-12DR	Highway Inspec 12 Driven Route		
3041640	06/08/2020	W-West Area 2-12DR	Highway Inspec 12 Driven Route		
3038146	23/07/2020	W-West Area 2-12DR	Highway Inspec 12 Driven Route		

### Defect Details

Defect	Description	Log Date	Location	Organise./Job	Priority
3070369	Pothole along centreline.	11/05/2021	A17 Heckington Bypass Between the 2 Heckington junctions. 60mph TM Stop/Go or 2 way temp lights.		
3065917	Pothole along centreline.	20/04/2021	A17 Heckington Bypass Between the 2 Heckington junctions. 60mph TM Stop/Go or 2 way temp lights.		
3032583	Pothole along centreline.	20/10/2020	A17 Heckington Bypass Between the 2 Heckington junctions. 60mph TM Stop/Go or 2 way temp lights.		

**Inspection Type(s)**  
 2020 | Find and Fix  
 Highway Inspec 12 Driven Route  
 Z Annual Condition Inspection

**Street:** A17 HECKINGTON BYPASS (28070013) **Area:** Heckington (W043)  
**Section No.:** 1,003.00 **Asset Id - Location** A17/460.1 - KEEP LEFT SIGN TO B1394 DIRECTION SIGN  
**Asset Type:** HW: Dual 2-Lane **Contract Area:** Highways

Inspection	Date	Route	Type	Officer	
3123302	11/05/2021	W-West Area 4-12DR	Highway Inspec 12 Driven Route		
3116691	20/04/2021	W-West Area 4-12DR	Highway Inspec 12 Driven Route		
3106715	23/03/2021	W-West Area 4-12DR	Highway Inspec 12 Driven Route		
3096492	23/02/2021	W-West Area 4-12DR	Highway Inspec 12 Driven Route		
3086371	19/01/2021	W-West Area 4-12DR	Highway Inspec 12 Driven Route		
3079131	15/12/2020	W-West Area 4-12DR	Highway Inspec 12 Driven Route		
3073100	24/11/2020	W-West Area 4-12DR	Highway Inspec 12 Driven Route		
91104813	11/11/2020	2020   Find and Fix (W043)	2020   Find and Fix		Communities Gang CF Constr. 03
3062830	20/10/2020	W-West Area 2-12DR	Highway Inspec 12 Driven Route		
3054837	23/09/2020	W-West Area 2-12DR	Highway Inspec 12 Driven Route		
3046168	20/08/2020	W-West Area 2-12DR	Highway Inspec 12 Driven Route		
3041638	06/08/2020	W-West Area 2-12DR	Highway Inspec 12 Driven Route		
3038143	23/07/2020	W-West Area 2-12DR	Highway Inspec 12 Driven Route		

**Inspection Type(s)**  
 2020 | Find and Fix  
 Highway Inspec 12 Driven Route  
 Z Annual Condition Inspection

**Street:** A17 HECKINGTON BYPASS (28070013) **Area:** Heckington (W043)  
**Section No.:** 1,004.00 **Asset Id - Location** A17/463.2 - B1394 TO SECOND TWO WAY TRAFFIC SIGN  
**Asset Type:** HW: Dual 2-Lane **Contract Area:** Highways

Inspection	Date	Route	Type	Officer
3122700	11/05/2021	W-West Area 4-12DR	Highway Inspec 12 Driven Route	[REDACTED]
3116170	20/04/2021	W-West Area 4-12DR	Highway Inspec 12 Driven Route	
3106317	23/03/2021	W-West Area 4-12DR	Highway Inspec 12 Driven Route	
3096491	23/02/2021	W-West Area 4-12DR	Highway Inspec 12 Driven Route	
3085491	19/01/2021	W-West Area 4-12DR	Highway Inspec 12 Driven Route	
3079130	15/12/2020	W-West Area 4-12DR	Highway Inspec 12 Driven Route	
3073101	24/11/2020	W-West Area 4-12DR	Highway Inspec 12 Driven Route	
91104814	11/11/2020	2020   Find and Fix (W043)	2020   Find and Fix	
3062831	20/10/2020	W-West Area 2-12DR	Highway Inspec 12 Driven Route	[REDACTED]
3054834	23/09/2020	W-West Area 2-12DR	Highway Inspec 12 Driven Route	
3046170	20/08/2020	W-West Area 2-12DR	Highway Inspec 12 Driven Route	
3041635	06/08/2020	W-West Area 2-12DR	Highway Inspec 12 Driven Route	
3038145	23/07/2020	W-West Area 2-12DR	Highway Inspec 12 Driven Route	

Inspection Type(s)					
2020   Find and Fix					
Highway Inspec 12 Driven Route					
Z Annual Condition Inspection					
<b>Street:</b> A17 END OF DUAL CARRIAGEWAY TO B1394 WES (28070014) <b>Area:</b> Heckington (W043)					
<b>Section No.:</b> 1,002.00		<b>Asset Id - Location</b> A17/453 - SLEAFORD ROAD			
<b>Asset Type:</b> HW: Single 2-Lane Carriageway			<b>Contract Area:</b> Highways		
Inspection	Date	Route	Type	Officer	
3122706	11/05/2021	W-West Area 4-12DR	Highway Inspec 12 Driven Route	[REDACTED]	
3116176	20/04/2021	W-West Area 4-12DR	Highway Inspec 12 Driven Route		
3106322	23/03/2021	W-West Area 4-12DR	Highway Inspec 12 Driven Route		
3105264	18/03/2021	Ad-hoc Highway All Areas	Ad-Hoc		
3105263	18/03/2021	Ad-hoc Highway All Areas	Ad-Hoc		
3105261	18/03/2021	Ad-hoc Highway All Areas	Ad-Hoc		
3105253	18/03/2021	Ad-hoc Highway All Areas	Ad-Hoc		
66000644	10/03/2021	Ad-hoc ODHO	Ad-Hoc		Out Of Hours Duty Officers
3096497	23/02/2021	W-West Area 4-12DR	Highway Inspec 12 Driven Route		[REDACTED]
3085495	19/01/2021	W-West Area 4-12DR	Highway Inspec 12 Driven Route		
3078670	15/12/2020	W-West Area 4-12DR	Highway Inspec 12 Driven Route		
3073108	24/11/2020	W-West Area 4-12DR	Highway Inspec 12 Driven Route		
91104807	11/11/2020	2020   Find and Fix (W043)	2020   Find and Fix	Communities Gang CF Constr. 03	
3062941	20/10/2020	W-West Area 2-12DR	Highway Inspec 12 Driven Route	[REDACTED]	
3054936	23/09/2020	W-West Area 2-12DR	Highway Inspec 12 Driven Route		
3046383	21/08/2020	Ad-hoc Highway All Areas	Ad-Hoc		
3046162	20/08/2020	W-West Area 2-12DR	Highway Inspec 12 Driven Route		
3041644	06/08/2020	W-West Area 2-12DR	Highway Inspec 12 Driven Route		
3038155	23/07/2020	W-West Area 2-12DR	Highway Inspec 12 Driven Route		

### Defect Details

Defect	Description	Log Date	Location	Organise./Job	Priority
66000644	CW: Pothole 40mm> - Large pothole caused vehicle damage. Cracked alloy (Enquiry 391506)	10/03/2021	Nearest road to the pin placed on the map (automatically generated by Bing Maps): A17, Heckington, NG34 9QN  Nearest postcode to the pin placed on the map (automatically generated): NG34 9QN (374m away)		
3059981	CW: Pothole 40mm> - Large pothole caused vehicle damage. Cracked alloy (Enquiry 391506)	23/03/2021	Nearest road to the pin placed on the map (automatically generated by Bing Maps): A17, Heckington, NG34 9QN  Nearest postcode to the pin placed on the map (automatically generated): NG34 9QN (374m away)	4621932	22 Hour (ZV) Safety
3059980	Pothole repair as required	23/03/2021	East bound carriageway opposite chicken farm before heckington jct.	3089394	22 Hour (ZV) Safety
3059979	Pothole repair as required	23/03/2021	East bound carriageway opposite chicken farm before heckington junction	3089393	22 Hour (ZV) Safety
3059978	Long pothole repair as required	23/03/2021	On west bound carriageway at entrance to chicken farm	3089391	22 Hour (ZV) Safety
3059977	Pothole fill as required	23/03/2021	Past the Asgarby junction adjacent to the burton pedwardine sign	3089385	22 Hour (ZV) Safety
3059228	Pothole repair as required	18/03/2021	East bound carriageway opposite chicken farm before heckington jct.		
3059227	Pothole repair as required	18/03/2021	East bound carriageway opposite chicken farm before heckington junction		
3059225	Long pothole repair as required	18/03/2021	On west bound carriageway at entrance to chicken farm		
3059219	Pothole fill as required	18/03/2021	Past the Asgarby junction adjacent to the burton pedwardine sign		
3025038	Supply and erect two number directional signs as per sign designs in job pack	21/08/2020	Either side of A17 between Asgarby and Burton Pedwardine junction	3055756	ZV: Planned (AMT - ZV)

**Inspection Type(s)**  
 2020 | Find and Fix  
 Highway Inspec 12 Driven Route  
 Z Annual Condition Inspection

**Street:** A17 END OF DUAL CARRIAGEWAY TO B1394 WES (28070014)    **Area:** Heckington (W043)  
**Section No.:** 1,003.00    **Asset Id - Location** A17/454.1 - START OF DUALS TO END OF DUALS  
**Asset Type:** HW: Dual 2-Lane    **Contract Area:** Highways

Inspection	Date	Route	Type	Officer
3123299	11/05/2021	W-West Area 4-12DR	Highway Inspec 12 Driven Route	[REDACTED]
3116689	20/04/2021	W-West Area 4-12DR	Highway Inspec 12 Driven Route	
3106325	23/03/2021	W-West Area 4-12DR	Highway Inspec 12 Driven Route	
3097066	23/02/2021	W-West Area 4-12DR	Highway Inspec 12 Driven Route	
3086370	19/01/2021	W-West Area 4-12DR	Highway Inspec 12 Driven Route	
3079124	15/12/2020	W-West Area 4-12DR	Highway Inspec 12 Driven Route	
3073107	24/11/2020	W-West Area 4-12DR	Highway Inspec 12 Driven Route	
91104808	11/11/2020	2020   Find and Fix (W043)	2020   Find and Fix	
3062940	20/10/2020	W-West Area 2-12DR	Highway Inspec 12 Driven Route	[REDACTED]
3054935	23/09/2020	W-West Area 2-12DR	Highway Inspec 12 Driven Route	
3046164	20/08/2020	W-West Area 2-12DR	Highway Inspec 12 Driven Route	
3041645	06/08/2020	W-West Area 2-12DR	Highway Inspec 12 Driven Route	
3038153	23/07/2020	W-West Area 2-12DR	Highway Inspec 12 Driven Route	

<b>Inspection Type(s)</b> 2020   Find and Fix Highway Inspec 12 Driven Route Z Annual Condition Inspection
---

<b>Street:</b> A17 END OF DUAL CARRIAGEWAY TO B1394 WES (28070014) <b>Area:</b> Heckington (W043)
<b>Section No.:</b> 1,004.00 <b>Asset Id - Location</b> A17/457.2 - END OF DUALS TO START OF DUALS
<b>Asset Type:</b> HW: Dual 2-Lane <b>Contract Area:</b> Highways

Inspection	Date	Route	Type	Officer	
3122704	11/05/2021	W-West Area 4-12DR	Highway Inspec 12 Driven Route	[REDACTED]	
3116175	20/04/2021	W-West Area 4-12DR	Highway Inspec 12 Driven Route		
3106321	23/03/2021	W-West Area 4-12DR	Highway Inspec 12 Driven Route		
3096496	23/02/2021	W-West Area 4-12DR	Highway Inspec 12 Driven Route		
3085494	19/01/2021	W-West Area 4-12DR	Highway Inspec 12 Driven Route		
3079125	15/12/2020	W-West Area 4-12DR	Highway Inspec 12 Driven Route		
3073106	24/11/2020	W-West Area 4-12DR	Highway Inspec 12 Driven Route		
91104809	11/11/2020	2020   Find and Fix (W043)	2020   Find and Fix		Communities Gang CF Constr. 03
3062937	20/10/2020	W-West Area 2-12DR	Highway Inspec 12 Driven Route		[REDACTED]
3054934	23/09/2020	W-West Area 2-12DR	Highway Inspec 12 Driven Route		
3048492	01/09/2020	Ad-hoc Highway All Areas	Ad-Hoc		
3048490	01/09/2020	Ad-hoc Highway All Areas	Ad-Hoc		
3048488	01/09/2020	Ad-hoc Highway All Areas	Ad-Hoc		
3048486	01/09/2020	Ad-hoc Highway All Areas	Ad-Hoc		
3046163	20/08/2020	W-West Area 2-12DR	Highway Inspec 12 Driven Route		
3041641	06/08/2020	W-West Area 2-12DR	Highway Inspec 12 Driven Route		
3039108	28/07/2020	Ad-hoc Highway All Areas	Ad-Hoc		
3038152	23/07/2020	W-West Area 2-12DR	Highway Inspec 12 Driven Route		
3038151	23/07/2020	Ad-hoc Highway All Areas	Ad-Hoc		

**Defect Details**

Defect	Description	Log Date	Location	Organise./Job	Priority
3032589		20/10/2020		3056603	ZV: Planned (AMT - ZV)
3032588		20/10/2020		3056606	ZV: Planned (AMT - ZV)
3032587	CW: Potholes Thin surfacing failure. Multiple potholes 25mm deep.  Cone live lane off, use slip/inside lane for traffic. Have raised as single job, will add up to multiple defects.	20/10/2020	A17 After Heckington slip.	3051549	25 Day Response (ZV)
3032586	CW: Potholes Thin surfacing failure. Multiple potholes 25mm deep.  Cone live lane off, use slip/inside lane for traffic. Have raised as single job, will add up to multiple defects.	20/10/2020	A17 Heckington After slip. Second group of potholes.	3051550	ZV: Planned (AMT - ZV)
3032585		20/10/2020		3056608	ZV: Planned (AMT - ZV)
3032584		20/10/2020		3056610	ZV: Planned (AMT - ZV)
3029080		23/09/2020			
3025852		01/09/2020			
3025850		01/09/2020			
3025848		01/09/2020			
3025846		01/09/2020			
3024931	CW: Potholes Thin surfacing failure. Multiple potholes 25mm deep.  Cone live lane off, use slip/inside lane for traffic. Have raised as single job, will add up to multiple defects.	20/08/2020	A17 After Heckington slip.		
3021391	CW: Potholes Thin surfacing failure. Multiple potholes 25mm deep.  Cone live lane off, use slip/inside lane for traffic. Have raised as single job, will add up to multiple defects.	28/07/2020	A17 After Heckington slip.		





## Defect Details

Defect	Description	Log Date	Location	Organise./Job	Priority
3021390	CW: Potholes Thin surfacing failure. Multiple potholes 25mm deep.  Cone live lane off, use slip/inside lane for traffic. Have raised as single job, will add up to multiple defects.	28/07/2020	A17 Heckington After slip. Second group of potholes.		
3020885	CW: Potholes Thin surfacing failure. Multiple potholes 25mm deep.  Cone live lane off, use slip/inside lane for traffic. Have raised as single job, will add up to multiple defects.	23/07/2020	A17 After Heckington slip.		
3020884	CW: Potholes Thin surfacing failure. Multiple potholes 25mm deep.  Cone live lane off, use slip/inside lane for traffic. Have raised as single job, will add up to multiple defects.	23/07/2020	A17 Heckington After slip. Second group of potholes.		

Inspection Type(s)									
2020   Find and Fix									
Highway Inspec 12 Driven Route									
Z Annual Condition Inspection									
Street: A17 SLEAFORD BYPASS (28070015)			Area: Sleaford East (W038)						
Section No.: 1,001.00		Asset Id - Location A17/345 - HOLDINGHAM ROUNDABOUT TO A153 DIRECTION							
Asset Type: HW: Dual 2-Lane			Contract Area: Highways						
Inspection	Date	Route	Type	Officer					
3122732	11/05/2021	W-West Area 4-12DR	Highway Inspec 12 Driven Route	[REDACTED]					
3116196	20/04/2021	W-West Area 4-12DR	Highway Inspec 12 Driven Route						
3106360	23/03/2021	W-West Area 4-12DR	Highway Inspec 12 Driven Route						
3096510	23/02/2021	W-West Area 4-12DR	Highway Inspec 12 Driven Route						
3085539	19/01/2021	W-West Area 4-12DR	Highway Inspec 12 Driven Route						
3078704	15/12/2020	W-West Area 4-12DR	Highway Inspec 12 Driven Route						
3073144	24/11/2020	W-West Area 4-12DR	Highway Inspec 12 Driven Route						
91093308	23/10/2020	2020   Find and Fix (W038)	2020   Find and Fix				Communities Gang CF Constr. 03		
3062772	20/10/2020	W-West Area 2-12DR	Highway Inspec 12 Driven Route				[REDACTED]		
3054439	22/09/2020	W-West Area 2-12DR	Highway Inspec 12 Driven Route						
3053000	16/09/2020	Ad-hoc Highway All Areas	Ad-Hoc						
3046132	20/08/2020	W-West Area 2-12DR	Highway Inspec 12 Driven Route						
3041685	06/08/2020	W-West Area 2-12DR	Highway Inspec 12 Driven Route						
3037005	21/07/2020	W-West Area 2-12DR	Highway Inspec 12 Driven Route						
<b>Defect Details</b>									
Defect	Description	Log Date	Location	Organise./Job	Priority				
91008143	Needs cleaning signs adjusting signs.. not safety working very busy road.	23/10/2020		44407656	2020   Find & Fix (Immediate)				
3028329	Two part brown tourist sign,for national centre for craft and design one part requires re attaching to post. Flapping in wind with only one clip	16/09/2020	East bound carriageway approaching A153 junction	3059103	22 Hour (ZV) Safety				

**Inspection Type(s)**  
 2020 | Find and Fix  
 Highway Inspec 12 Driven Route  
 Z Annual Condition Inspection



**Street:** A17 SLEAFORD BYPASS (28070015) **Area:** Sleaford East (W038)  
**Section No.:** 1,002.00 **Asset Id - Location** A17/347 - A153 DIRECTION SIGN TO END OF ENTRY SLIP  
**Asset Type:** HW: Dual 2-Lane **Contract Area:** Highways

Inspection	Date	Route	Type	Officer
3122730	11/05/2021	W-West Area 4-12DR	Highway Inspec 12 Driven Route	
3116192	20/04/2021	W-West Area 4-12DR	Highway Inspec 12 Driven Route	
3106345	23/03/2021	W-West Area 4-12DR	Highway Inspec 12 Driven Route	
3096513	23/02/2021	W-West Area 4-12DR	Highway Inspec 12 Driven Route	
3085532	19/01/2021	W-West Area 4-12DR	Highway Inspec 12 Driven Route	
3078696	15/12/2020	W-West Area 4-12DR	Highway Inspec 12 Driven Route	
3073141	24/11/2020	W-West Area 4-12DR	Highway Inspec 12 Driven Route	
91096066	29/10/2020	2020   Find and Fix (W038)	2020   Find and Fix	
3062787	20/10/2020	W-West Area 2-12DR	Highway Inspec 12 Driven Route	
3054446	22/09/2020	W-West Area 2-12DR	Highway Inspec 12 Driven Route	
3046139	20/08/2020	W-West Area 2-12DR	Highway Inspec 12 Driven Route	
3041682	06/08/2020	W-West Area 2-12DR	Highway Inspec 12 Driven Route	
3037008	21/07/2020	W-West Area 2-12DR	Highway Inspec 12 Driven Route	

**Inspection Type(s)**  
 2020 | Find and Fix  
 Highway Inspec 12 Driven Route  
 Z Annual Condition Inspection


**Street:** A17 SLEAFORD BYPASS (28070015) **Area:** Sleaford East (W038)  
**Section No.:** 1,003.00 **Asset Id - Location** A17/351.1 - START OF EXIT SLIP TO A153 DIRECTION SIGN  
**Asset Type:** HW: Single 2-Lane Carriageway **Contract Area:** Highways

Inspection	Date	Route	Type	Officer
3122729	11/05/2021	W-West Area 4-12DR	Highway Inspec 12 Driven Route	
3116193	20/04/2021	W-West Area 4-12DR	Highway Inspec 12 Driven Route	
3106343	23/03/2021	W-West Area 4-12DR	Highway Inspec 12 Driven Route	
3096512	23/02/2021	W-West Area 4-12DR	Highway Inspec 12 Driven Route	
3085531	19/01/2021	W-West Area 4-12DR	Highway Inspec 12 Driven Route	
3078702	15/12/2020	W-West Area 4-12DR	Highway Inspec 12 Driven Route	
3073142	24/11/2020	W-West Area 4-12DR	Highway Inspec 12 Driven Route	
91096069	29/10/2020	2020   Find and Fix (W038)	2020   Find and Fix	
3062782	20/10/2020	W-West Area 2-12DR	Highway Inspec 12 Driven Route	
3054447	22/09/2020	W-West Area 2-12DR	Highway Inspec 12 Driven Route	
3046135	20/08/2020	W-West Area 2-12DR	Highway Inspec 12 Driven Route	
3041681	06/08/2020	W-West Area 2-12DR	Highway Inspec 12 Driven Route	
3037007	21/07/2020	W-West Area 2-12DR	Highway Inspec 12 Driven Route	

<b>Inspection Type(s)</b> 2020   Find and Fix Highway Inspec 12 Driven Route Z Annual Condition Inspection					
<b>Street:</b> A17 SLEAFORD BYPASS (28070015)			<b>Area:</b> Sleaford East (W038)		
<b>Section No.:</b> 1,004.00		<b>Asset Id - Location</b> A17/357.2 - END OF ISLAND TO END OF ENTRY SLIP			
<b>Asset Type:</b> HW: Single 2-Lane Carriageway			<b>Contract Area:</b> Highways		
Inspection	Date	Route	Type	Officer	
3122727	11/05/2021	W-West Area 4-12DR	Highway Inspec 12 Driven Route		
3116191	20/04/2021	W-West Area 4-12DR	Highway Inspec 12 Driven Route		
3106349	23/03/2021	W-West Area 4-12DR	Highway Inspec 12 Driven Route		
3096514	23/02/2021	W-West Area 4-12DR	Highway Inspec 12 Driven Route		
3085529	19/01/2021	W-West Area 4-12DR	Highway Inspec 12 Driven Route		
3078693	15/12/2020	W-West Area 4-12DR	Highway Inspec 12 Driven Route		
3073139	24/11/2020	W-West Area 4-12DR	Highway Inspec 12 Driven Route		
91096106	29/10/2020	2020   Find and Fix (W038)	2020   Find and Fix		Communities Gang CF Constr. 03
3062780	20/10/2020	W-West Area 2-12DR	Highway Inspec 12 Driven Route		
3054443	22/09/2020	W-West Area 2-12DR	Highway Inspec 12 Driven Route		
3046140	20/08/2020	W-West Area 2-12DR	Highway Inspec 12 Driven Route		
3041672	06/08/2020	W-West Area 2-12DR	Highway Inspec 12 Driven Route		
3037010	21/07/2020	W-West Area 2-12DR	Highway Inspec 12 Driven Route		

### Defect Details

Defect	Description	Log Date	Location	Organise./Job	Priority
91008619		29/10/2020		44408119	2020   Find & Fix (Immediat

<b>Inspection Type(s)</b> 2020   Find and Fix Highway Inspec 12 Driven Route Z Annual Condition Inspection				
<b>Street:</b> A17 SLEAFORD BYPASS (28070015)		<b>Area:</b> Sleaford East (W038)		
<b>Section No.:</b> 1,013.00		<b>Asset Id - Location</b> A17/393 - START OF SLIP (A153) TO END OF SLIP (A153)		
<b>Asset Type:</b> HW: Dual 2-Lane		<b>Contract Area:</b> Highways		
Inspection	Date	Route	Type	Officer
3122839	11/05/2021	W-West Area 4-12DR	Highway Inspec 12 Driven Route	
3116325	20/04/2021	W-West Area 4-12DR	Highway Inspec 12 Driven Route	
3106353	23/03/2021	W-West Area 4-12DR	Highway Inspec 12 Driven Route	
3096523	23/02/2021	Ad-hoc Highway All Areas	Ad-Hoc	
3096507	23/02/2021	W-West Area 4-12DR	Highway Inspec 12 Driven Route	
3085520	19/01/2021	W-West Area 4-12DR	Highway Inspec 12 Driven Route	
3078692	15/12/2020	W-West Area 4-12DR	Highway Inspec 12 Driven Route	
3073128	24/11/2020	W-West Area 4-12DR	Highway Inspec 12 Driven Route	
91096038	29/10/2020	2020   Find and Fix (W038)	2020   Find and Fix	
3063063	20/10/2020	W-West Area 2-12DR	Highway Inspec 12 Driven Route	
3054450	22/09/2020	W-West Area 2-12DR	Highway Inspec 12 Driven Route	
3046142	20/08/2020	W-West Area 2-12DR	Highway Inspec 12 Driven Route	
3041669	06/08/2020	W-West Area 2-12DR	Highway Inspec 12 Driven Route	
3037017	21/07/2020	W-West Area 2-12DR	Highway Inspec 12 Driven Route	

### Defect Details

Defect	Description	Log Date	Location	Organise./Job	Priority
3052460	Roadworks barrier in carriageway	23/02/2021	Boston bound carriageway	3082882	ZV: Planned (AMT - ZV)

<b>Inspection Type(s)</b> 2020   Find and Fix Highway Inspec 12 Driven Route Z Annual Condition Inspection
---

<b>Street:</b> A17 SLEAFORD BYPASS (28070015)	<b>Area:</b> Sleaford East (W038)
<b>Section No.:</b> 1,014.00	<b>Asset Id - Location</b> A17/396.1 - EXIT SLIP TO A153 DIRECTION SIGN
<b>Asset Type:</b> HW: Single 2-Lane Carriageway	<b>Contract Area:</b> Highways

Inspection	Date	Route	Type	Officer
3122724	11/05/2021	W-West Area 4-12DR	Highway Inspec 12 Driven Route	[REDACTED]
3116188	20/04/2021	W-West Area 4-12DR	Highway Inspec 12 Driven Route	
3106356	23/03/2021	W-West Area 4-12DR	Highway Inspec 12 Driven Route	
3096506	23/02/2021	W-West Area 4-12DR	Highway Inspec 12 Driven Route	
3085514	19/01/2021	W-West Area 4-12DR	Highway Inspec 12 Driven Route	
3078687	15/12/2020	W-West Area 4-12DR	Highway Inspec 12 Driven Route	
3073127	24/11/2020	W-West Area 4-12DR	Highway Inspec 12 Driven Route	
91095636	28/10/2020	2020   Find and Fix (W038)	2020   Find and Fix	
3062786	20/10/2020	W-West Area 2-12DR	Highway Inspec 12 Driven Route	[REDACTED]
3054452	22/09/2020	W-West Area 2-12DR	Highway Inspec 12 Driven Route	[REDACTED]
91065897	15/09/2020	Ad-Hoc Balfour Beatty (DR+JT)	Ad-Hoc Drainage   Jetting (BB)	BB   ACL Drainage South
3046145	20/08/2020	W-West Area 2-12DR	Highway Inspec 12 Driven Route	[REDACTED]
3041665	06/08/2020	W-West Area 2-12DR	Highway Inspec 12 Driven Route	[REDACTED]
3037016	21/07/2020	W-West Area 2-12DR	Highway Inspec 12 Driven Route	[REDACTED]

### Defect Details



Defect	Description	Log Date	Location	Organise./Job	Priority
91005216	PRS 22/9/20: Gully added	15/09/2020			

**Inspection Type(s)**  
 2020 | Find and Fix  
 Highway Inspec 12 Driven Route  
 Z Annual Condition Inspection

**Street:** A17 SLEAFORD BYPASS (28070015) **Area:** Sleaford East (W038)  
**Section No.:** 1,015.00 **Asset Id - Location** A17/402.2 - END OF ISLAND TO END OF ENTRY SLIP  
**Asset Type:** HW: Single 2-Lane Carriageway **Contract Area:** Highways



Inspection	Date	Route	Type	Officer
3122728	11/05/2021	W-West Area 4-12DR	Highway Inspec 12 Driven Route	[REDACTED]
3116190	20/04/2021	W-West Area 4-12DR	Highway Inspec 12 Driven Route	
3106350	23/03/2021	W-West Area 4-12DR	Highway Inspec 12 Driven Route	
3096508	23/02/2021	W-West Area 4-12DR	Highway Inspec 12 Driven Route	
3085528	19/01/2021	W-West Area 4-12DR	Highway Inspec 12 Driven Route	
3078694	15/12/2020	W-West Area 4-12DR	Highway Inspec 12 Driven Route	
3073138	24/11/2020	W-West Area 4-12DR	Highway Inspec 12 Driven Route	
91096107	29/10/2020	2020   Find and Fix (W038)	2020   Find and Fix	
3063062	20/10/2020	W-West Area 2-12DR	Highway Inspec 12 Driven Route	[REDACTED]
3054442	22/09/2020	W-West Area 2-12DR	Highway Inspec 12 Driven Route	
3046141	20/08/2020	W-West Area 2-12DR	Highway Inspec 12 Driven Route	
3041671	06/08/2020	W-West Area 2-12DR	Highway Inspec 12 Driven Route	
3037018	21/07/2020	W-West Area 2-12DR	Highway Inspec 12 Driven Route	



Inspection Type(s)							
2020   Find and Fix							
Highway Inspec 12 Driven Route							
Z Annual Condition Inspection							
Street: A17 SLEAFORD BYPASS (28070015)			Area: Sleaford East (W038)				
Section No.: 1,016.00		Asset Id - Location A17/405 - END OF SLIP (A153) TO HOLDINGHAM ROUNDAB(					
Asset Type: HW: Dual 2-Lane			Contract Area: Highways				
Inspection	Date	Route	Type	Officer			
3122731	11/05/2021	W-West Area 4-12DR	Highway Inspec 12 Driven Route				
3116194	20/04/2021	W-West Area 4-12DR	Highway Inspec 12 Driven Route				
3106359	23/03/2021	W-West Area 4-12DR	Highway Inspec 12 Driven Route				
3096509	23/02/2021	W-West Area 4-12DR	Highway Inspec 12 Driven Route				
3093223	12/02/2021	Ad-hoc Highway All Areas	Ad-Hoc				
3085538	19/01/2021	W-West Area 4-12DR	Highway Inspec 12 Driven Route				
3078703	15/12/2020	W-West Area 4-12DR	Highway Inspec 12 Driven Route				
3073143	24/11/2020	W-West Area 4-12DR	Highway Inspec 12 Driven Route				
91096073	29/10/2020	Ad-Hoc Balfour Beatty (DR+JT)	Ad-Hoc Drainage   Jetting (BB)			Communities Gang CF Constr. 03	
91093309	23/10/2020	2020   Find and Fix (W038)	2020   Find and Fix			Communities Gang CF Constr. 03	
3062775	20/10/2020	W-West Area 2-12DR	Highway Inspec 12 Driven Route				
3054440	22/09/2020	W-West Area 2-12DR	Highway Inspec 12 Driven Route				
3046134	20/08/2020	W-West Area 2-12DR	Highway Inspec 12 Driven Route				
3041686	06/08/2020	W-West Area 2-12DR	Highway Inspec 12 Driven Route				
3037006	21/07/2020	W-West Area 2-12DR	Highway Inspec 12 Driven Route				
Defect Details							
Defect	Description	Log Date	Location	Organise./Job	Priority		
91008614		29/10/2020		44408114	2020   Find & Fix (Immediat		
91008144	Needs cleaning signs adjusting signs.. not safety working very busy road.	23/10/2020		44407657	2020   Find & Fix (Immediat		
3049596	Pothole next to gully grate. Photograph is from google image before pothole developed.	12/02/2021	On the slip road to the west bound A17 coming from the A153 rugby club junction Nb this not on main A17 carriageway consider allowing vehicles to use shadow lane when work in progress.	3080146	22 Hour (ZV) Safety		

**Inspection Type(s)**  
 2020 | Find and Fix  
 Highway Inspec 12 Driven Route  
 Z Annual Condition Inspection

**Street:** A17 A153 SLIP ROADS (28070112) **Area:** Sleaford East (W038)  
**Section No.:** 1,000.00 **Asset Id - Location** A17/351.2 - A153 DIRECTION SIGN TO 2 WAY TRAFFIC SIGN  
**Asset Type:** HW: Single 2-Lane Carriageway **Contract Area:** Highways

Inspection	Date	Route	Type	Officer
3123297	11/05/2021	W-West Area 4-12DR	Highway Inspec 12 Driven Route	
3116687	20/04/2021	W-West Area 4-12DR	Highway Inspec 12 Driven Route	
3106346	23/03/2021	W-West Area 4-12DR	Highway Inspec 12 Driven Route	
3096576	23/02/2021	W-West Area 4-12DR	Highway Inspec 12 Driven Route	
3085534	19/01/2021	W-West Area 4-12DR	Highway Inspec 12 Driven Route	
3078697	15/12/2020	W-West Area 4-12DR	Highway Inspec 12 Driven Route	
3073140	24/11/2020	W-West Area 4-12DR	Highway Inspec 12 Driven Route	
91095640	28/10/2020	2020   Find and Fix (W038)	2020   Find and Fix	
3062779	20/10/2020	W-West Area 2-12DR	Highway Inspec 12 Driven Route	
3054445	22/09/2020	W-West Area 2-12DR	Highway Inspec 12 Driven Route	
3046137	20/08/2020	W-West Area 2-12DR	Highway Inspec 12 Driven Route	
3041679	06/08/2020	W-West Area 2-12DR	Highway Inspec 12 Driven Route	
3037009	21/07/2020	W-West Area 2-12DR	Highway Inspec 12 Driven Route	

**Inspection Type(s)**  
 2020 | Find and Fix  
 Highway Inspec 12 Driven Route  
 Z Annual Condition Inspection

**Street:** A17 A153 SLIP ROADS (28070112) **Area:** Sleaford East (W038)  
**Section No.:** 1,001.00 **Asset Id - Location** A17/354 - TWO WAY TRAFFIC SIGN TO A153  
**Asset Type:** HW: Single 2-Lane Carriageway **Contract Area:** Highways

Inspection	Date	Route	Type	Officer
3123295	11/05/2021	W-West Area 4-12DR	Highway Inspec 12 Driven Route	
3116686	20/04/2021	W-West Area 4-12DR	Highway Inspec 12 Driven Route	
3106347	23/03/2021	W-West Area 4-12DR	Highway Inspec 12 Driven Route	
3096575	23/02/2021	W-West Area 4-12DR	Highway Inspec 12 Driven Route	
3085535	19/01/2021	W-West Area 4-12DR	Highway Inspec 12 Driven Route	
3078698	15/12/2020	W-West Area 4-12DR	Highway Inspec 12 Driven Route	
3073136	24/11/2020	W-West Area 4-12DR	Highway Inspec 12 Driven Route	
91095641	28/10/2020	2020   Find and Fix (W038)	2020   Find and Fix	
3062778	20/10/2020	W-West Area 2-12DR	Highway Inspec 12 Driven Route	
3054441	22/09/2020	W-West Area 2-12DR	Highway Inspec 12 Driven Route	
3046136	20/08/2020	W-West Area 2-12DR	Highway Inspec 12 Driven Route	
3041683	06/08/2020	W-West Area 2-12DR	Highway Inspec 12 Driven Route	
3037012	21/07/2020	W-West Area 2-12DR	Highway Inspec 12 Driven Route	

**Inspection Type(s)**  
 2020 | Find and Fix  
 Highway Inspec 12 Driven Route  
 Z Annual Condition Inspection

**Street:** A17 A153 SLIP ROADS (28070112) **Area:** Sleaford East (W038)  
**Section No.:** 1,002.00 **Asset Id - Location** A17/357.1 - KEEP LEFT SIGN TO END OF ISLAND  
**Asset Type:** HW: Single 2-Lane Carriageway **Contract Area:** Highways

Inspection	Date	Route	Type	Officer
3123296	11/05/2021	W-West Area 4-12DR	Highway Inspec 12 Driven Route	[REDACTED]
3116685	20/04/2021	W-West Area 4-12DR	Highway Inspec 12 Driven Route	
3106344	23/03/2021	W-West Area 4-12DR	Highway Inspec 12 Driven Route	
3096578	23/02/2021	W-West Area 4-12DR	Highway Inspec 12 Driven Route	
3085533	19/01/2021	W-West Area 4-12DR	Highway Inspec 12 Driven Route	
3078695	15/12/2020	W-West Area 4-12DR	Highway Inspec 12 Driven Route	
3073137	24/11/2020	W-West Area 4-12DR	Highway Inspec 12 Driven Route	
91095639	28/10/2020	2020   Find and Fix (W038)	2020   Find and Fix	
3062781	20/10/2020	W-West Area 2-12DR	Highway Inspec 12 Driven Route	[REDACTED]
3054444	22/09/2020	W-West Area 2-12DR	Highway Inspec 12 Driven Route	
3046138	20/08/2020	W-West Area 2-12DR	Highway Inspec 12 Driven Route	
3041680	06/08/2020	W-West Area 2-12DR	Highway Inspec 12 Driven Route	
3037011	21/07/2020	W-West Area 2-12DR	Highway Inspec 12 Driven Route	

**Inspection Type(s)**  
 2020 | Find and Fix  
 Highway Inspec 12 Driven Route  
 Z Annual Condition Inspection

**Street:** A17 A153 SLIP ROADS (28070112) **Area:** Sleaford East (W038)  
**Section No.:** 1,003.00 **Asset Id - Location** A17/396.2 - A153 DIRECTION SIGN TO TWO WAY TRAFFIC S  
**Asset Type:** HW: Single 2-Lane Carriageway **Contract Area:** Highways

Inspection	Date	Route	Type	Officer
3122841	11/05/2021	W-West Area 4-12DR	Highway Inspec 12 Driven Route	
3116326	20/04/2021	W-West Area 4-12DR	Highway Inspec 12 Driven Route	
3106354	23/03/2021	W-West Area 4-12DR	Highway Inspec 12 Driven Route	
3096584	23/02/2021	W-West Area 4-12DR	Highway Inspec 12 Driven Route	
3085518	19/01/2021	W-West Area 4-12DR	Highway Inspec 12 Driven Route	
3078690	15/12/2020	W-West Area 4-12DR	Highway Inspec 12 Driven Route	
3073130	24/11/2020	W-West Area 4-12DR	Highway Inspec 12 Driven Route	
91095637	28/10/2020	2020   Find and Fix (W038)	2020   Find and Fix	
3062785	20/10/2020	W-West Area 2-12DR	Highway Inspec 12 Driven Route	
3054451	22/09/2020	W-West Area 2-12DR	Highway Inspec 12 Driven Route	
3046144	20/08/2020	W-West Area 2-12DR	Highway Inspec 12 Driven Route	
3041667	06/08/2020	W-West Area 2-12DR	Highway Inspec 12 Driven Route	
3037015	21/07/2020	W-West Area 2-12DR	Highway Inspec 12 Driven Route	

<b>Inspection Type(s)</b> 2020   Find and Fix Highway Inspec 12 Driven Route Z Annual Condition Inspection					
<b>Street:</b> A17 A153 SLIP ROADS (28070112)			<b>Area:</b> Sleaford East (W038)		
<b>Section No.:</b> 1,004.00		<b>Asset Id - Location</b> A17/399 - A153 ROUNDABOUT TO ENTRY / EXIT SLIP			
<b>Asset Type:</b> HW: Single 2-Lane Carriageway			<b>Contract Area:</b> Highways		
Inspection	Date	Route	Type	Officer	
3122843	11/05/2021	W-West Area 4-12DR	Highway Inspec 12 Driven Route	[REDACTED]	
3116329	20/04/2021	W-West Area 4-12DR	Highway Inspec 12 Driven Route		
3106357	23/03/2021	W-West Area 4-12DR	Highway Inspec 12 Driven Route		
3096588	23/02/2021	W-West Area 4-12DR	Highway Inspec 12 Driven Route		
3085521	19/01/2021	W-West Area 4-12DR	Highway Inspec 12 Driven Route		
3078688	15/12/2020	W-West Area 4-12DR	Highway Inspec 12 Driven Route		
3073131	24/11/2020	W-West Area 4-12DR	Highway Inspec 12 Driven Route		
91093137	28/10/2020	2020   Find and Fix (W038)	2020   Find and Fix		Communities Gang CF Constr. 03
3062783	20/10/2020	W-West Area 2-12DR	Highway Inspec 12 Driven Route		[REDACTED]
3054448	22/09/2020	W-West Area 2-12DR	Highway Inspec 12 Driven Route		
3046146	20/08/2020	W-West Area 2-12DR	Highway Inspec 12 Driven Route		
3041666	06/08/2020	W-West Area 2-12DR	Highway Inspec 12 Driven Route		
3037021	21/07/2020	W-West Area 2-12DR	Highway Inspec 12 Driven Route		

### Defect Details

Defect	Description	Log Date	Location	Organise./Job	Priority
91008576		28/10/2020		44408077	2020   Find & Fix (Immediate)
91008128		23/10/2020		44407641	2020   Find & Fix (Immediate)
91008124		23/10/2020		44407637	2020   Find & Fix (Immediate)

**Inspection Type(s)**  
 2020 | Find and Fix  
 Highway Inspec 12 Driven Route  
 Z Annual Condition Inspection

**Street:** A17 A153 SLIP ROADS (28070112) **Area:** Sleaford East (W038)  
**Section No.:** 1,005.00 **Asset Id - Location** A17/402.1 - KEEP LEFT SIGN TO DIRECTION SIGN  
**Asset Type:** HW: Single 2-Lane Carriageway **Contract Area:** Highways

Inspection	Date	Route	Type	Officer
3122837	11/05/2021	W-West Area 4-12DR	Highway Inspec 12 Driven Route	
3116328	20/04/2021	W-West Area 4-12DR	Highway Inspec 12 Driven Route	
3106351	23/03/2021	W-West Area 4-12DR	Highway Inspec 12 Driven Route	
3096580	23/02/2021	W-West Area 4-12DR	Highway Inspec 12 Driven Route	
3085516	19/01/2021	W-West Area 4-12DR	Highway Inspec 12 Driven Route	
3078691	15/12/2020	W-West Area 4-12DR	Highway Inspec 12 Driven Route	
3073129	24/11/2020	W-West Area 4-12DR	Highway Inspec 12 Driven Route	
91095638	28/10/2020	2020   Find and Fix (W038)	2020   Find and Fix	
3062784	20/10/2020	W-West Area 2-12DR	Highway Inspec 12 Driven Route	
3054449	22/09/2020	W-West Area 2-12DR	Highway Inspec 12 Driven Route	
3046143	20/08/2020	W-West Area 2-12DR	Highway Inspec 12 Driven Route	
3041668	06/08/2020	W-West Area 2-12DR	Highway Inspec 12 Driven Route	
3037013	21/07/2020	W-West Area 2-12DR	Highway Inspec 12 Driven Route	

Inspection Type(s)							
2020   Find and Fix							
Highway Inspec 12 Driven Route							
Z Annual Condition Inspection							
Street: BRIDGE END ROAD (28090019)			Area: Billingborough (W084)				
Section No.: 1,004.00		Asset Id - Location A52/392 - U/C SCOTT WILLOUGHBY TO C343 NEWTON					
Asset Type: HW: Single 2-Lane Carriageway			Contract Area: Highways				
Inspection	Date	Route	Type	Officer			
3122938	11/05/2021	W-West Area 4-12DR	Highway Inspec 12 Driven Route	[REDACTED]			
3116377	20/04/2021	W-West Area 4-12DR	Highway Inspec 12 Driven Route				
91212467	14/04/2021	2020   Find and Fix (W084)	2020   Find and Fix	Communities Gang CF Constr. 05			
3109701	06/04/2021	Ad-hoc Highway All Areas	Ad-Hoc	[REDACTED]			
3106475	23/03/2021	W-West Area 4-12DR	Highway Inspec 12 Driven Route				
3096781	23/02/2021	W-West Area 4-12DR	Highway Inspec 12 Driven Route				
3085673	19/01/2021	W-West Area 4-12DR	Highway Inspec 12 Driven Route				
3078855	15/12/2020	W-West Area 4-12DR	Highway Inspec 12 Driven Route				
3073250	24/11/2020	W-West Area 4-12DR	Highway Inspec 12 Driven Route				
3065376	28/10/2020	W-West Area 4-12DR	Highway Inspec 12 Driven Route				
3056185	28/09/2020	W-West Area 4-12DR	Highway Inspec 12 Driven Route				
3047961	26/08/2020	W-West Area 4-12DR	Highway Inspec 12 Driven Route				
3035291	14/07/2020	W-West Area 4-12DR	Highway Inspec 12 Driven Route				
3027734	24/06/2020	W-West Area 4-12DR	Highway Inspec 12 Driven Route				
Defect Details							
Defect	Description	Log Date	Location			Organise./Job	Priority
91025091		14/04/2021				44420852	2020   Find & Fix (Immediate)
3062333	Pothole next to cover exposing frame, repair as required	06/04/2021	At junction to Dembleby	3092451	22 Hour (ZV) Safety		



Inspection Type(s)				
2020   Find and Fix				
Highway Inspec 12 Driven Route				
Z Annual Condition Inspection				
Street: BRIDGE END ROAD (28090019)			Area: Billingborough (W084)	
Section No.: 1,005.00		Asset Id - Location A52/403 - C343 NEWTON TO U/C HACEBY		
Asset Type: HW: Single 2-Lane Carriageway			Contract Area: Highways	
Inspection	Date	Route	Type	Officer
3122939	11/05/2021	W-West Area 4-12DR	Highway Inspec 12 Driven Route	[REDACTED]
3120700	29/04/2021	Ad-hoc Highway All Areas	Ad-Hoc	
3120695	29/04/2021	Ad-hoc Highway All Areas	Ad-Hoc	
3120689	29/04/2021	Ad-hoc Highway All Areas	Ad-Hoc	
3120687	29/04/2021	Ad-hoc Highway All Areas	Ad-Hoc	
3116378	20/04/2021	W-West Area 4-12DR	Highway Inspec 12 Driven Route	
91212470	14/04/2021	Ad-Hoc Balfour Beatty (DR+JT)	Ad-Hoc Drainage   Jetting (BB)	Communities Gang CF Constr. 05
91212469	14/04/2021	2020   Find and Fix (W084)	2020   Find and Fix	Communities Gang CF Constr. 05
3106476	23/03/2021	W-West Area 4-12DR	Highway Inspec 12 Driven Route	[REDACTED]
3096782	23/02/2021	W-West Area 4-12DR	Highway Inspec 12 Driven Route	
3085672	19/01/2021	W-West Area 4-12DR	Highway Inspec 12 Driven Route	
3078854	15/12/2020	W-West Area 4-12DR	Highway Inspec 12 Driven Route	
3078832	15/12/2020	Ad-hoc Highway All Areas	Ad-Hoc	
3078817	15/12/2020	Ad-hoc Highway All Areas	Ad-Hoc	
3078802	15/12/2020	Ad-hoc Highway All Areas	Ad-Hoc	
3078798	15/12/2020	Ad-hoc Highway All Areas	Ad-Hoc	
3073252	24/11/2020	W-West Area 4-12DR	Highway Inspec 12 Driven Route	
3065375	28/10/2020	W-West Area 4-12DR	Highway Inspec 12 Driven Route	
3056183	28/09/2020	W-West Area 4-12DR	Highway Inspec 12 Driven Route	
3047960	26/08/2020	W-West Area 4-12DR	Highway Inspec 12 Driven Route	
3035290	14/07/2020	W-West Area 4-12DR	Highway Inspec 12 Driven Route	
3027733	24/06/2020	W-West Area 4-12DR	Highway Inspec 12 Driven Route	

### Defect Details

Defect	Description	Log Date	Location	Organise./Job	Priority
91025093		14/04/2021		44420854	2020   Find & Fix (Immediate)
3068824	Sawcut pothole to repair please	29/04/2021	Just before turn off for Dembleby farm and Newton heading westbound defect is in carriageway edge	3098627	22 Hour (ZV) Safety
3068823	Sawcut pothole to repair please	29/04/2021	Just before turn off for Dembleby farm and Newton heading westbound defect is in carriageway centre	3098626	22 Hour (ZV) Safety
3068819	Sawcut pothole to repair please	29/04/2021	Just before turn off for Dembleby farm and Newton heading westbound defect is in carriageway edge	3098622	22 Hour (ZV) Safety
3068817	Sawcut pothole to repair please	29/04/2021	Just before turn off for Dembleby farm and Newton heading westbound defect is in carriageway centre	3098620	22 Hour (ZV) Safety
3040569	Pothole near edgeline	15/12/2020	As map	3071283	22 Hour (ZV) Safety
3040566	Pothole along centreline	15/12/2020	In centre of carriageway as map	3071280	22 Hour (ZV) Safety
3040564	Pothole next to centreline	15/12/2020	In centre of carriageway as plan	3071278	22 Hour (ZV) Safety
3040560	Pothole next to centreline	15/12/2020	In centre of carriageway as map	3071274	22 Hour (ZV) Safety

<b>Inspection Type(s)</b> 2020   Find and Fix Highway Inspec 12 Driven Route Z Annual Condition Inspection
---

<b>Street:</b> NORTH ROAD (28090216)	<b>Area:</b> Sleaford West (W037)
<b>Section No.:</b> 1,001.00	<b>Asset Id - Location</b> B1518/430.2 - YORK ROAD TO THE DROVE
<b>Asset Type:</b> HW: Single 2-Lane Carriageway	<b>Contract Area:</b> Highways

Inspection	Date	Route	Type	Officer	
3122829	11/05/2021	W-West Area 4-12DR	Highway Inspec 12 Driven Route	[REDACTED]	
3122775	11/05/2021	Ad-hoc Highway All Areas	Ad-Hoc		
3116338	20/04/2021	W-West Area 4-12DR	Highway Inspec 12 Driven Route		
3106386	23/03/2021	Ad-hoc Highway All Areas	Ad-Hoc		
3106373	23/03/2021	W-West Area 4-12DR	Highway Inspec 12 Driven Route		
91175552	24/02/2021	2020   Find and Fix (W037)	2020   Find and Fix		Communities Gang CF Constr. 05
3096598	23/02/2021	W-West Area 4-12DR	Highway Inspec 12 Driven Route		
3088536	27/01/2021	Ad-hoc Highway All Areas	Ad-Hoc		
3085617	19/01/2021	W-West Area 4-12DR	Highway Inspec 12 Driven Route		
3078713	15/12/2020	W-West Area 4-12DR	Highway Inspec 12 Driven Route		
3073177	24/11/2020	W-West Area 4-12DR	Highway Inspec 12 Driven Route		
3063068	20/10/2020	W-West Area 2-12DR	Highway Inspec 12 Driven Route		
3054226	22/09/2020	W-West Area 2-12DR	Highway Inspec 12 Driven Route		
3052571	16/09/2020	Ad-hoc Highway All Areas	Ad-Hoc		
3051297	11/09/2020	Ad-hoc Highway All Areas	Ad-Hoc		
3046403	21/08/2020	W-West Area 2-12DR	Highway Inspec 12 Driven Route		
3042363	10/08/2020	W-West Area 2-12DR	Highway Inspec 12 Driven Route		
3027846	24/06/2020	Ad-hoc Highway All Areas	Ad-Hoc		
3027845	24/06/2020	Ad-hoc Highway All Areas	Ad-Hoc		
3027844	24/06/2020	Ad-hoc Highway All Areas	Ad-Hoc		
3027843	24/06/2020	Ad-hoc Highway All Areas	Ad-Hoc		
3027842	24/06/2020	Ad-hoc Highway All Areas	Ad-Hoc		
3027841	24/06/2020	Ad-hoc Highway All Areas	Ad-Hoc		
3027840	24/06/2020	W-West Area 2-12DR	Highway Inspec 12 Driven Route		

### Defect Details

Defect	Description	Log Date	Location	Organise./Job	Priority
3070391	Pothole in carriageway	11/05/2021	On bridge travelling towards Holdingham	5600124	22 Hour (ZV) Safety
3059992	Pothole in carriageway	23/03/2021	At junction oilfield terrace	3090140	22 Hour (ZV) Safety
3046083	Please put barriers back	27/01/2021	North Road Bridge over the train line to Lincoln Road Sleaford near lidl	3076702	22 Hour (ZV) Safety
3028876	Long pothole	22/09/2020	Coming from town, over rail bridge approaching ped crossing opposite cut through to estate known as hedgerows	3058205	22 Hour (ZV) Safety
3028199	Remove vegetation which is encroaching in carriageway and covering guard rails approx 30m in length in two sections. Advise work in evening after 6pm or Sunday mornings up to 10am	16/09/2020	Holdingham bound carriageway at Galley hill railway bridge	3058978	25 Day Response (ZV)
3027420	Long pothole	11/09/2020	Coming from town, over rail bridge approaching ped crossing opposite cut through to estate known as hedgerows		
3015540	Pothole	24/06/2020	Opposite Claybergh Drive, Sleaford North Road,	3046095	22 Hour (ZV) Safety
3015539	Pothole	24/06/2020	Outside Newman Moore North Road Sleaford	3046094	22 Hour (ZV) Safety
3015538	Pothole	24/06/2020	Opposite Pitstop North Road, sleaford	3046093	22 Hour (ZV) Safety
3015537	Pothole	24/06/2020	Opposite Pitstop North Road, sleaford	3046092	22 Hour (ZV) Safety
3015536	Pothole	24/06/2020	Opposite Newman Moore North Road, sleaford	3046091	22 Hour (ZV) Safety
3015535	Pothole	24/06/2020	Opposite Newman Moore North Road, Sleaford	3046090	22 Hour (ZV) Safety
3015534	Pothole	24/06/2020	Northgate, Sleaford Outside Belvoir lettings No saw cut due to proximity to lights	3046086	22 Hour (ZV) Safety

**Defect Details**

<b>Defect</b>	<b>Description</b>	<b>Log Date</b>	<b>Location</b>	<b>Organise./Job</b>	<b>Priority</b>
3015533	Pothole	24/06/2020		3046089	22 Hour (ZV) Safety
3015532	Pothole	24/06/2020	North Road Sleaford At Mill field Road junction No saw cut due to proximity to lights	3046088	22 Hour (ZV) Safety
3015531	Pothole	24/06/2020	Northgate, Sleaford Outside Belvoir lettings No saw cut due to proximity to lights	3046087	22 Hour (ZV) Safety

**Inspection Type(s)**  
 2020 | Find and Fix  
 Highway Inspec 12 Driven Route  
 Z Annual Condition Inspection


**Street:** A15 SLEAFORD BY PASS A17 HOLDINGHAM RBT (28090452)    **Area:** Sleaford West (W037)  
**Section No.:** 1,000.00    **Asset Id - Location** A15/353 - HOLDINGHAM ROUNDABOUT TO DROVE LANE  
**Asset Type:** HW: Single 2-Lane Carriageway    **Contract Area:** Highways

Inspection	Date	Route	Type	Officer
3123262	11/05/2021	W-West Area 4-12DR	Highway Inspec 12 Driven Route	[REDACTED]
3116684	20/04/2021	W-West Area 4-12DR	Highway Inspec 12 Driven Route	
3106669	23/03/2021	W-West Area 4-12DR	Highway Inspec 12 Driven Route	
3097027	23/02/2021	W-West Area 4-12DR	Highway Inspec 12 Driven Route	
91172898	22/02/2021	2020   Find and Fix (W037)	2020   Find and Fix	Communities Gang CF Constr. 05
3086374	19/01/2021	W-West Area 4-12DR	Highway Inspec 12 Driven Route	[REDACTED]
3079120	15/12/2020	W-West Area 4-12DR	Highway Inspec 12 Driven Route	
3073189	24/11/2020	W-West Area 4-12DR	Highway Inspec 12 Driven Route	[REDACTED]
3062768	20/10/2020	W-West Area 2-12DR	Highway Inspec 12 Driven Route	
3054438	22/09/2020	W-West Area 2-12DR	Highway Inspec 12 Driven Route	[REDACTED]
3045644	19/08/2020	W-West Area 2-12DR	Highway Inspec 12 Driven Route	
3041600	06/08/2020	W-West Area 2-12DR	Highway Inspec 12 Driven Route	[REDACTED]
3027552	24/06/2020	W-West Area 2-12DR	Highway Inspec 12 Driven Route	

Inspection Type(s)					
2020   Find and Fix					
Highway Inspec 12 Driven Route					
Z Annual Condition Inspection					
<b>Street:</b> A15 SLEAFORD BY PASS A17 HOLDINGHAM RBT (28090452) <b>Area:</b> Sleaford West (W037)					
<b>Section No.:</b> 1,001.00		<b>Asset Id - Location</b> A15/358 - DROVE LANE TO QUARRINGTON ROUNDABOUT			
<b>Asset Type:</b> HW: Single 2-Lane Carriageway			<b>Contract Area:</b> Highways		
Inspection	Date	Route	Type	Officer	
3123260	11/05/2021	W-West Area 4-12DR	Highway Inspec 12 Driven Route	[REDACTED]	
3116683	20/04/2021	W-West Area 4-12DR	Highway Inspec 12 Driven Route	[REDACTED]	
91212793	14/04/2021	Ad-Hoc Balfour Beatty (DR+JT)	Ad-Hoc Drainage   Jetting (BB)	Communities Gang CF Constr 01	
3111524	07/04/2021	Ad-hoc Highway All Areas	Ad-Hoc	[REDACTED]	
3106668	23/03/2021	W-West Area 4-12DR	Highway Inspec 12 Driven Route	[REDACTED]	
3097024	23/02/2021	W-West Area 4-12DR	Highway Inspec 12 Driven Route	[REDACTED]	
91172896	22/02/2021	2020   Find and Fix (W037)	2020   Find and Fix	Communities Gang CF Constr. 05	
3085962	19/01/2021	W-West Area 4-12DR	Highway Inspec 12 Driven Route	[REDACTED]	
3079122	15/12/2020	W-West Area 4-12DR	Highway Inspec 12 Driven Route	[REDACTED]	
3073191	24/11/2020	W-West Area 4-12DR	Highway Inspec 12 Driven Route	[REDACTED]	
3062765	20/10/2020	W-West Area 2-12DR	Highway Inspec 12 Driven Route	[REDACTED]	
3054437	22/09/2020	W-West Area 2-12DR	Highway Inspec 12 Driven Route	[REDACTED]	
3045643	19/08/2020	W-West Area 2-12DR	Highway Inspec 12 Driven Route	[REDACTED]	
3041598	06/08/2020	W-West Area 2-12DR	Highway Inspec 12 Driven Route	[REDACTED]	
3037577	22/07/2020	Ad-hoc Highway All Areas	Ad-Hoc	[REDACTED]	
3036285	17/07/2020	Ad-hoc Highway All Areas	Ad-Hoc	[REDACTED]	
3027233	24/06/2020	W-West Area 2-12DR	Highway Inspec 12 Driven Route	[REDACTED]	

### Defect Details

Defect	Description	Log Date	Location	Organise./Job	Priority
91025127	Needs new sign post and plate	14/04/2021		44420882	2020   Find & Fix (Immediate)
3063080	Gully grate has sunken giving a significant drop. Raise grate as required and reinstate surrounds as required. Nb photograph is google image	07/04/2021	Coming from holdingham rbt just before A153 roundabout	3093103	ZV   Planned (6300)
3020509	Warning sign not visible due to vegetation	22/07/2020	Heading north approaching railway bridge	3051168	25 Day Response (ZV)
3019791	Directional sign obscured by vegetation	17/07/2020	Heading north on A15 just past A153 grantham road rbt	3050452	25 Day Response (ZV)

Inspection Type(s)									
2020   Find and Fix									
Highway Inspec 12 Driven Route									
Z Annual Condition Inspection									
Street: MARKET PLACE (35818626)			Area: Fo kingham (W085)						
Section No.: 1,001.00		Asset Id - Location A15/407 - WEST STREET TO GREENFIELDS LANE							
Asset Type: HW: Single 2-Lane Carriageway			Contract Area: Highways						
Inspection	Date	Route	Type	Officer					
3125275	18/05/2021	W-West Area 4-12DR	Highway Inspec 12 Driven Route	 Communities Gang CF Constr 02					
3122347	10/05/2021	Ad-hoc Highway All Areas	Ad-Hoc						
3115079	15/04/2021	W-West Area 4-12DR	Highway Inspec 12 Driven Route						
3107699	25/03/2021	W-West Area 4-12DR	Highway Inspec 12 Driven Route						
3098202	25/02/2021	W-West Area 4-12DR	Highway Inspec 12 Driven Route						
91155399	03/02/2021	2020   Find and Fix (W085)	2020   Find and Fix						
3086669	21/01/2021	W-West Area 4-12DR	Highway Inspec 12 Driven Route						
3079522	16/12/2020	W-West Area 4-12DR	Highway Inspec 12 Driven Route						
3074084	25/11/2020	W-West Area 4-12DR	Highway Inspec 12 Driven Route						
3064797	28/10/2020	W-West Area 4-12DR	Highway Inspec 12 Driven Route						
3055640	28/09/2020	W-West Area 4-12DR	Highway Inspec 12 Driven Route						
3047453	26/08/2020	W-West Area 4-12DR	Highway Inspec 12 Driven Route						
3044217	17/08/2020	Ad-hoc Highway All Areas	Ad-Hoc						
3034850	14/07/2020	W-West Area 4-12DR	Highway Inspec 12 Driven Route						
3027285	24/06/2020	W-West Area 4-12DR	Highway Inspec 12 Driven Route						
Defect Details									
Defect	Description	Log Date	Location				Organise./Job	Priority	
3072052	Sawcut pothole to repair please	18/05/2021	Os no 11 Market place	3099894	6 Day Response (ZV)				
	Down graded from 22 hour due to size and would benefit from sawcut rather than infill only								
3070129	Sawcut pothole to repair please	10/05/2021	Os no 11 Market place						
	Down graded from 22 hour due to size and would benefit from sawcut rather than infill only								
3024176	Reset three kerbs as required and repair footway 3.4m x 1.3m as required to remove trip hazrds	17/08/2020	Footway between orchard cottage and Bradley cottage	3054904	ZV: Planned (AMT - ZV)				

**Inspection Type(s)**  
 2020 | Find and Fix  
 Highway Inspec 12 Driven Route  
 Z Annual Condition Inspection

**Street:** BOURNE ROAD (35831685) **Area:** Corby Glen (W087)  
**Section No.:** 1,000.00 **Asset Id - Location** A151/370.2 - B1176 SWINESHEAD ROAD TO C417/C444 IRNF  
**Asset Type:** HW: Single 2-Lane Carriageway **Contract Area:** Highways

Inspection	Date	Route	Type	Officer
3125197	18/05/2021	W-West Area 5-12DR	Highway Inspec 12 Driven Route	[REDACTED]
3114836	15/04/2021	W-West Area 5-12DR	Highway Inspec 12 Driven Route	
3107671	25/03/2021	W-West Area 5-12DR	Highway Inspec 12 Driven Route	
3098126	25/02/2021	W-West Area 5-12DR	Highway Inspec 12 Driven Route	
91163281	11/02/2021	2020   Find and Fix (W087)	2020   Find and Fix	
3086494	21/01/2021	W-West Area 5-12DR	Highway Inspec 12 Driven Route	
3079345	16/12/2020	W-West Area 5-12DR	Highway Inspec 12 Driven Route	
3073869	25/11/2020	W-West Area 5-12DR	Highway Inspec 12 Driven Route	
3064834	28/10/2020	W-West Area 4-12DR	Highway Inspec 12 Driven Route	
3055675	28/09/2020	W-West Area 4-12DR	Highway Inspec 12 Driven Route	
3047573	26/08/2020	W-West Area 4-12DR	Highway Inspec 12 Driven Route	
3034929	14/07/2020	W-West Area 4-12DR	Highway Inspec 12 Driven Route	
3027378	24/06/2020	W-West Area 4-12DR	Highway Inspec 12 Driven Route	

Communities Gang CF Constr 02

Inspection Type(s)				
2020   Find and Fix				
Highway Inspec 12 Driven Route				
Z Annual Condition Inspection				
Street: BOURNE ROAD (35831685)			Area: Corby Glen (W087)	
Section No.: 1,001.00		Asset Id - Location A151/375 - C417/C44 IRNHAM XROADS TO R/H JNC FORSTE		
Asset Type: HW: Single 2-Lane Carriageway			Contract Area: Highways	
Inspection	Date	Route	Type	Officer
3125199	18/05/2021	W-West Area 5-12DR	Highway Inspec 12 Driven Route	[REDACTED]
3114835	15/04/2021	W-West Area 5-12DR	Highway Inspec 12 Driven Route	
3107672	25/03/2021	W-West Area 5-12DR	Highway Inspec 12 Driven Route	
3098127	25/02/2021	W-West Area 5-12DR	Highway Inspec 12 Driven Route	
91163280	11/02/2021	2020   Find and Fix (W087)	2020   Find and Fix	
3086497	21/01/2021	W-West Area 5-12DR	Highway Inspec 12 Driven Route	
3079346	16/12/2020	W-West Area 5-12DR	Highway Inspec 12 Driven Route	
3073870	25/11/2020	W-West Area 5-12DR	Highway Inspec 12 Driven Route	
3064832	28/10/2020	W-West Area 4-12DR	Highway Inspec 12 Driven Route	
3055674	28/09/2020	W-West Area 4-12DR	Highway Inspec 12 Driven Route	
3047572	26/08/2020	W-West Area 4-12DR	Highway Inspec 12 Driven Route	Communities Gang CF Constr 02
3034928	14/07/2020	W-West Area 4-12DR	Highway Inspec 12 Driven Route	
3027377	24/06/2020	W-West Area 4-12DR	Highway Inspec 12 Driven Route	



Inspection Type(s)				
2020   Find and Fix				
Highway Inspec 12 Driven Route				
Z Annual Condition Inspection				
Street: BOURNE ROAD (35835577)			Area: Corby Glen (W087)	
Section No.: 1,000.00		Asset Id - Location A151/370.1 - B1176 SWINESHEAD ROAD TO C417/C444 IRNF		
Asset Type: HW: Single 2-Lane Carriageway			Contract Area: Highways	
Inspection	Date	Route	Type	Officer
3125194	18/05/2021	W-West Area 5-12DR	Highway Inspec 12 Driven Route	[REDACTED]
3114887	15/04/2021	Ad-hoc Highway All Areas	Ad-Hoc	
3114885	15/04/2021	Ad-hoc Highway All Areas	Ad-Hoc	
3114837	15/04/2021	W-West Area 5-12DR	Highway Inspec 12 Driven Route	
3107669	25/03/2021	W-West Area 5-12DR	Highway Inspec 12 Driven Route	
3098125	25/02/2021	W-West Area 5-12DR	Highway Inspec 12 Driven Route	
91163301	11/02/2021	2020   Find and Fix (W087)	2020   Find and Fix	
3086725	21/01/2021	Ad-hoc Highway All Areas	Ad-Hoc	
3086498	21/01/2021	W-West Area 5-12DR	Highway Inspec 12 Driven Route	
3085982	19/01/2021	Ad-hoc Highway All Areas	Ad-Hoc	
3079453	16/12/2020	Ad-hoc Highway All Areas	Ad-Hoc	
3079344	16/12/2020	W-West Area 5-12DR	Highway Inspec 12 Driven Route	
3073868	25/11/2020	W-West Area 5-12DR	Highway Inspec 12 Driven Route	
3064837	28/10/2020	W-West Area 4-12DR	Highway Inspec 12 Driven Route	
3055676	28/09/2020	W-West Area 4-12DR	Highway Inspec 12 Driven Route	
3047574	26/08/2020	W-West Area 4-12DR	Highway Inspec 12 Driven Route	
3034930	14/07/2020	W-West Area 4-12DR	Highway Inspec 12 Driven Route	
3027379	24/06/2020	W-West Area 4-12DR	Highway Inspec 12 Driven Route	
66000029	14/06/2020	Ad-hoc ODHO	Ad-Hoc	
Communities Gang CF Constr 02				
Out Of Hours Duty Officers				

### Defect Details

Defect	Description	Log Date	Location	Organise./Job	Priority
66000029	CW: Pothole 40mm> - Large pothole on the westbound / A1 bound carriageway approx. Half way between Charles read school and Woodhouse inn (Enquiry 372394)	14/06/2020	Nearest road to the pin placed on the map (automatically generated by Bing Maps): The Old Fire Station Bourne Road, Corby Glen, NG33 4NS	4619171	22 Hour (ZV) Safety
			Nearest postcode to the pin placed on the map (automatically generated): NG33 4NS (52m away)		
3064944	Pothole in carriageway	15/04/2021	Pothole 2 of 2 near post box outside house number 3	3094915	22 Hour (ZV) Safety
3064942	Pothole in carriageway	15/04/2021	1 of 2 potholes near post box	3094913	22 Hour (ZV) Safety
3044894	Standing water across carriageway from fields believe Wedo already issued job	21/01/2021		3075606	ZV: Planned (AMT - ZV)
3044383	Sign and guard Flood in both directions, flood is just past crossroads	19/01/2021	Standing water from fields . While A1 bound lane is under water and half opposite lane	3075108	Emergency Response 2Hr (
3040792	Pothole in Bourne bound carriageway	16/12/2020	Near st John's drive junction	3071504	22 Hour (ZV) Safety

Inspection Type(s)							
2020   Find and Fix							
Highway Inspec 12 Driven Route							
Z Annual Condition Inspection							
Street: BOURNE ROAD (35835595)			Area: Corby Glen (W087)				
Section No.: 1,001.00		Asset Id - Location A151/310.1 - A1 TO ROUNDABOUT					
Asset Type: HW: Single 2-Lane Carriageway			Contract Area: Highways				
Inspection	Date	Route	Type	Officer			
3125177	18/05/2021	W-West Area 5-12DR	Highway Inspec 12 Driven Route	[REDACTED]			
3114863	15/04/2021	W-West Area 5-12DR	Highway Inspec 12 Driven Route				
3107352	25/03/2021	W-West Area 5-12DR	Highway Inspec 12 Driven Route				
3098111	25/02/2021	W-West Area 5-12DR	Highway Inspec 12 Driven Route				
91163388	11/02/2021	2020   Find and Fix (W087)	2020   Find and Fix			Communities Gang CF Constr 02	
3086530	21/01/2021	W-West Area 5-12DR	Highway Inspec 12 Driven Route			[REDACTED]	
3079337	16/12/2020	W-West Area 5-12DR	Highway Inspec 12 Driven Route				
3073858	25/11/2020	W-West Area 5-12DR	Highway Inspec 12 Driven Route				
3064848	28/10/2020	W-West Area 4-12DR	Highway Inspec 12 Driven Route				
3055692	28/09/2020	W-West Area 4-12DR	Highway Inspec 12 Driven Route				
3048803	02/09/2020	Ad-hoc Highway All Areas	Ad-Hoc				
3047583	26/08/2020	W-West Area 4-12DR	Highway Inspec 12 Driven Route				
3034939	14/07/2020	W-West Area 4-12DR	Highway Inspec 12 Driven Route				
3027389	24/06/2020	W-West Area 4-12DR	Highway Inspec 12 Driven Route				
Defect Details							
Defect	Description	Log Date	Location	Organise./Job	Priority		
3026018	Rebed foundation on posts and reattach sign for parking ahead, 25 day to reduce chance of plate being stolen Verge work	02/09/2020		3056785	25 Day Response (ZV)		

Inspection Type(s)				
2020   Find and Fix				
Highway Inspec 12 Driven Route				
Z Annual Condition Inspection				
Street: BOURNE ROAD (35835595)			Area: Colsterworth (W086)	
Section No.: 1,005.00		Asset Id - Location A151/315 - A151/B676 ROUNDABOUT		
Asset Type: HW: Roundabout (2 Lane)			Contract Area: Highways	
Inspection	Date	Route	Type	Officer
3125327	18/05/2021	Ad-hoc Highway All Areas	Ad-Hoc	[REDACTED]
3125178	18/05/2021	W-West Area 5-12DR	Highway Inspec 12 Driven Route	
3114864	15/04/2021	W-West Area 5-12DR	Highway Inspec 12 Driven Route	
3107365	25/03/2021	Ad-hoc Highway All Areas	Ad-Hoc	
3107353	25/03/2021	W-West Area 5-12DR	Highway Inspec 12 Driven Route	
3098159	25/02/2021	Ad-hoc Highway All Areas	Ad-Hoc	
3098110	25/02/2021	W-West Area 5-12DR	Highway Inspec 12 Driven Route	
3086521	21/01/2021	W-West Area 5-12DR	Highway Inspec 12 Driven Route	
3079338	16/12/2020	W-West Area 5-12DR	Highway Inspec 12 Driven Route	
3073859	25/11/2020	W-West Area 5-12DR	Highway Inspec 12 Driven Route	
3064860	28/10/2020	Ad-hoc Highway All Areas	Ad-Hoc	
3064847	28/10/2020	W-West Area 4-12DR	Highway Inspec 12 Driven Route	
3055691	28/09/2020	W-West Area 4-12DR	Highway Inspec 12 Driven Route	
3047582	26/08/2020	W-West Area 4-12DR	Highway Inspec 12 Driven Route	
91033651	20/07/2020	2020   Find and Fix (W086)	2020   Find and Fix	Communities Gang CF Constr 02
3034938	14/07/2020	W-West Area 4-12DR	Highway Inspec 12 Driven Route	[REDACTED]
3027392	24/06/2020	W-West Area 4-12DR	Highway Inspec 12 Driven Route	[REDACTED]

### Defect Details

Defect	Description	Log Date	Location	Organise./Job	Priority
3072068	Surround to gully failed	18/05/2021	On approach to roundabout	5601645	22 Hour (ZV) Safety
3071984	Pothole on roundabout not marked due to location	18/05/2021	On services side of roundabout		
3064899	Pothole on roundabout not marked due to location	15/04/2021	On services side of roundabout		
3060641	Surround to gully cover gone	25/03/2021	Entry to roundabout	3090754	22 Hour (ZV) Safety
3060630	Pothole on roundabout not marked due to location	25/03/2021	On services side of roundabout		
3053617	Pothole on roundabout not marked due to location	25/02/2021	On services side of roundabout		
3040770	Pothole in carriageway not marked due to position	16/12/2020	On roundabout	3064357	22 Hour (ZV) Safety
3033604	Pothole in carriageway not marked due to position	28/10/2020	On roundabout		

Inspection Type(s)				
2020   Find and Fix				
Highway Inspec 12 Driven Route				
Z Annual Condition Inspection				
Street: BOURNE ROAD (35835595)			Area: Colsterworth (W086)	
Section No.: 1,006.00		Asset Id - Location A151/320 - A151/B646 ROUNDABOUT TO PASTURE LODGE A		
Asset Type: HW: Single 2-Lane Carriageway			Contract Area: Highways	
Inspection	Date	Route	Type	Officer
3125179	18/05/2021	W-West Area 5-12DR	Highway Inspec 12 Driven Route	
3114882	15/04/2021	Ad-hoc Highway All Areas	Ad-Hoc	
3114876	15/04/2021	Ad-hoc Highway All Areas	Ad-Hoc	
3114874	15/04/2021	Ad-hoc Highway All Areas	Ad-Hoc	
3114871	15/04/2021	Ad-hoc Highway All Areas	Ad-Hoc	
3114862	15/04/2021	W-West Area 5-12DR	Highway Inspec 12 Driven Route	
3107660	25/03/2021	W-West Area 5-12DR	Highway Inspec 12 Driven Route	
3098112	25/02/2021	W-West Area 5-12DR	Highway Inspec 12 Driven Route	
3091560	04/02/2021	Ad-hoc Highway All Areas	Ad-Hoc	
3091559	04/02/2021	Ad-hoc Highway All Areas	Ad-Hoc	
3091553	04/02/2021	Ad-hoc Highway All Areas	Ad-Hoc	
3091548	04/02/2021	Ad-hoc Highway All Areas	Ad-Hoc	
3091547	04/02/2021	Ad-hoc Highway All Areas	Ad-Hoc	
3086589	21/01/2021	Ad-hoc Highway All Areas	Ad-Hoc	
3086520	21/01/2021	W-West Area 5-12DR	Highway Inspec 12 Driven Route	
3085219	18/01/2021	Ad-hoc Highway All Areas	Ad-Hoc	
3079341	16/12/2020	W-West Area 5-12DR	Highway Inspec 12 Driven Route	
3073860	25/11/2020	W-West Area 5-12DR	Highway Inspec 12 Driven Route	
3064858	28/10/2020	Ad-hoc Highway All Areas	Ad-Hoc	
3064850	28/10/2020	Ad-hoc Highway All Areas	Ad-Hoc	
3064846	28/10/2020	W-West Area 4-12DR	Highway Inspec 12 Driven Route	
3055690	28/09/2020	W-West Area 4-12DR	Highway Inspec 12 Driven Route	
3047581	26/08/2020	W-West Area 4-12DR	Highway Inspec 12 Driven Route	
91033108	17/07/2020	2020   Find and Fix (W086)	2020   Find and Fix	Communities Gang CF Constr 02
3034937	14/07/2020	W-West Area 4-12DR	Highway Inspec 12 Driven Route	
3027388	24/06/2020	W-West Area 4-12DR	Highway Inspec 12 Driven Route	

### Defect Details

Defect	Description	Log Date	Location	Organise./Job	Priority
3064932	Pothole in carriageway	15/04/2021	On bourne bound side of carriageway opposite a warning sign	3094903	22 Hour (ZV) Safety
3064924	Pothole in carriageway	15/04/2021	Bourne bound carriageway near green farm access gate	3094895	22 Hour (ZV) Safety
3064922	Pothole in carriageway	15/04/2021	Colsterworth bound carriageway opposite green farm gate access	3094893	22 Hour (ZV) Safety
3064903	Long thin area of surface loss	15/04/2021	Colsterworth bound carriageway just past access with boulders in it	3094874	22 Hour (ZV) Safety
3048322	Trim and tidy eroded joint colsterworth bound. Where large rocks are.	04/02/2021		3078880	22 Hour (ZV) Safety
3048320	Trim and tidy eroded joint colsterworth bound. Where large rocks are.	04/02/2021		3078877	22 Hour (ZV) Safety
3048306	Trim and tidy eroded joint colsterworth bound. Where large rocks are.	04/02/2021	Street light 18	3078866	22 Hour (ZV) Safety
3048273	Trim and tidy eroded joint Bourne bound. Where large rocks are.	04/02/2021		3078834	22 Hour (ZV) Safety
3048272	Trim and tidy eroded holes Bourne bound. Where large rocks are. Last rock	04/02/2021	400m from roundabout	3078833	6 Day Response (ZV)
3044805	Pothole possible collapsed gully	21/01/2021	Gully on access to roundabout	3075522	22 Hour (ZV) Safety
3044055	Rebed and renew surround	18/01/2021	At roundabout approach on give way line	3074774	22 Hour (ZV) Safety
	Entire grate is completely loose . Reuse grate				
3033600	Pothole in carriageway - marked with yellow dot	28/10/2020	Near access which is blocked off by boulders	3064352	22 Hour (ZV) Safety
3033594	Long thin pothole in carriageway	28/10/2020	Near centre of carriageway - marked	3064347	22 Hour (ZV) Safety


<b>Inspection Type(s)</b> 2020   Find and Fix Highway Inspec 12 Driven Route Z Annual Condition Inspection
---

<b>Street:</b> MAREHAM LANE (35840732)	<b>Area:</b> Fo kingham (W085)
<b>Section No.:</b> 1,005.00	<b>Asset Id - Location</b> A15/412.2 - GREENFIELDS LANE TO LAUGHTON ROAD NOR
<b>Asset Type:</b> HW: Single 2-Lane Carriageway	<b>Contract Area:</b> Highways

Inspection	Date	Route	Type	Officer
3125269	18/05/2021	W-West Area 4-12DR	Highway Inspec 12 Driven Route	[REDACTED] Communities Gang CF Constr 02
3115077	15/04/2021	W-West Area 4-12DR	Highway Inspec 12 Driven Route	
3107696	25/03/2021	W-West Area 4-12DR	Highway Inspec 12 Driven Route	
3098199	25/02/2021	W-West Area 4-12DR	Highway Inspec 12 Driven Route	
91155643	03/02/2021	2020   Find and Fix (W085)	2020   Find and Fix	
3086668	21/01/2021	W-West Area 4-12DR	Highway Inspec 12 Driven Route	
3079520	16/12/2020	W-West Area 4-12DR	Highway Inspec 12 Driven Route	
3074082	25/11/2020	W-West Area 4-12DR	Highway Inspec 12 Driven Route	
3064801	28/10/2020	W-West Area 4-12DR	Highway Inspec 12 Driven Route	
3055642	28/09/2020	W-West Area 4-12DR	Highway Inspec 12 Driven Route	
3047455	26/08/2020	W-West Area 4-12DR	Highway Inspec 12 Driven Route	
3034853	14/07/2020	W-West Area 4-12DR	Highway Inspec 12 Driven Route	
3027314	24/06/2020	W-West Area 4-12DR	Highway Inspec 12 Driven Route	
3020376	01/06/2020	Ad-hoc Highway All Areas	Ad-Hoc	


### Defect Details

Defect	Description	Log Date	Location	Organise./Job	Priority
3011600	Chevron sign obscured by vegetation	01/06/2020	100m past Laughton equestrian centre on right hand side verge adjacent to north bound carriageway	3042156	25 Day Response (ZV)

Inspection Type(s)						
2020   Find and Fix						
Highway Inspec 12 Driven Route						
Z Annual Condition Inspection						
Street: MAREHAM LANE (35840732)			Area: Fo kingham (W085)			
Section No.: 1,006.00		Asset Id - Location A15/417 - LAUGHTON ROAD NORTH TO CROSSROADS ASL				
Asset Type: HW: Single 2-Lane Carriageway			Contract Area: Highways			
Inspection	Date	Route	Type	Officer		
3125268	18/05/2021	W-West Area 4-12DR	Highway Inspec 12 Driven Route	 Communities Gang CF Constr 02		
3124752	17/05/2021	Ad-hoc Highway All Areas	Ad-Hoc			
3119638	27/04/2021	Ad-hoc Highway All Areas	Ad-Hoc			
3115076	15/04/2021	W-West Area 4-12DR	Highway Inspec 12 Driven Route			
3107695	25/03/2021	W-West Area 4-12DR	Highway Inspec 12 Driven Route			
3098192	25/02/2021	W-West Area 4-12DR	Highway Inspec 12 Driven Route			
91155642	03/02/2021	2020   Find and Fix (W085)	2020   Find and Fix			
3086667	21/01/2021	W-West Area 4-12DR	Highway Inspec 12 Driven Route			
3079519	16/12/2020	W-West Area 4-12DR	Highway Inspec 12 Driven Route			
3074081	25/11/2020	W-West Area 4-12DR	Highway Inspec 12 Driven Route			
3064804	28/10/2020	W-West Area 4-12DR	Highway Inspec 12 Driven Route			
3055643	28/09/2020	W-West Area 4-12DR	Highway Inspec 12 Driven Route			
3047456	26/08/2020	W-West Area 4-12DR	Highway Inspec 12 Driven Route			
3034888	14/07/2020	W-West Area 4-12DR	Highway Inspec 12 Driven Route			
3027315	24/06/2020	W-West Area 4-12DR	Highway Inspec 12 Driven Route			
3023449	10/06/2020	Ad-hoc Highway All Areas	Ad-Hoc			
Defect Details						
Defect	Description	Log Date	Location	Organise./Job	Priority	
3071647	Re apply continuous edge line	17/05/2021	A15 southbound just before Aslackby village hall	5601259	80 Day Response (ZV)	
3068061	Everton's carriageway surfacing	27/04/2021	On south bound carriageway just before Aslackby village hall	3097901	ZV: Planned (AMT - ZV)	
	NB This is the A15					
	1m x 23m of purged and sunken carriageway plane off 40mm and replace with 10mm bitumen as required					
3013268	Two warning obscured by vegetation	10/06/2020	Between the two junctions at Aslackby on northbound carriageway	3043840	25 Day Response (ZV)	

**Inspection Type(s)**  
 2020 | Find and Fix  
 Highway Inspec 12 Driven Route  
 Z Annual Condition Inspection

**Street:** HOLLAND ROAD (35840866) **Area:** Billingborough (W084)  
**Section No.:** 1,002.00 **Asset Id - Location** A52/316.2 - U/C CROSS DROVE TO B1177 BRIDGE END (EA5  
**Asset Type:** HW: Single 2-Lane Carriageway **Contract Area:** Highways

Inspection	Date	Route	Type	Officer
3125298	18/05/2021	W-West Area 4-12DR	Highway Inspec 12 Driven Route	 Communities Gang CF Constr 02
3115097	15/04/2021	W-West Area 4-12DR	Highway Inspec 12 Driven Route	
3107735	25/03/2021	W-West Area 4-12DR	Highway Inspec 12 Driven Route	
3098157	25/02/2021	W-West Area 4-12DR	Highway Inspec 12 Driven Route	
91149426	27/01/2021	2020   Find and Fix (W084)	2020   Find and Fix	
3086719	21/01/2021	W-West Area 4-12DR	Highway Inspec 12 Driven Route	
3079554	16/12/2020	W-West Area 4-12DR	Highway Inspec 12 Driven Route	
3074099	25/11/2020	W-West Area 4-12DR	Highway Inspec 12 Driven Route	
3064779	28/10/2020	W-West Area 4-12DR	Highway Inspec 12 Driven Route	
3055621	28/09/2020	W-West Area 4-12DR	Highway Inspec 12 Driven Route	
3047434	26/08/2020	W-West Area 4-12DR	Highway Inspec 12 Driven Route	
3034827	14/07/2020	W-West Area 4-12DR	Highway Inspec 12 Driven Route	
3027265	24/06/2020	W-West Area 4-12DR	Highway Inspec 12 Driven Route	

**Inspection Type(s)**  
 2020 | Find and Fix  
 Highway Inspec 12 Driven Route  
 Z Annual Condition Inspection

**Street:** HOLLAND ROAD (35840866) **Area:** Billingborough (W084)  
**Section No.:** 1,003.00 **Asset Id - Location** A52/321 - B1177 BRIDGE END (EAST) TO HOLLAND ROAD  
**Asset Type:** HW: Single 2-Lane Carriageway **Contract Area:** Highways

Inspection	Date	Route	Type	Officer
3125299	18/05/2021	W-West Area 4-12DR	Highway Inspec 12 Driven Route	[REDACTED] Communities Gang CF Constr 02
3115096	15/04/2021	W-West Area 4-12DR	Highway Inspec 12 Driven Route	
3107734	25/03/2021	W-West Area 4-12DR	Highway Inspec 12 Driven Route	
3098245	25/02/2021	W-West Area 4-12DR	Highway Inspec 12 Driven Route	
91149427	27/01/2021	2020   Find and Fix (W084)	2020   Find and Fix	
3086718	21/01/2021	W-West Area 4-12DR	Highway Inspec 12 Driven Route	
3079553	16/12/2020	W-West Area 4-12DR	Highway Inspec 12 Driven Route	
3074103	25/11/2020	W-West Area 4-12DR	Highway Inspec 12 Driven Route	
3064780	28/10/2020	W-West Area 4-12DR	Highway Inspec 12 Driven Route	
3055623	28/09/2020	W-West Area 4-12DR	Highway Inspec 12 Driven Route	
3047435	26/08/2020	W-West Area 4-12DR	Highway Inspec 12 Driven Route	
3034828	14/07/2020	W-West Area 4-12DR	Highway Inspec 12 Driven Route	
3027266	24/06/2020	W-West Area 4-12DR	Highway Inspec 12 Driven Route	



Inspection Type(s)						
2020   Find and Fix						
Highway Inspec 12 Driven Route						
Z Annual Condition Inspection						
Street: HOLLAND ROAD (35840866)			Area: Billingborough (W084)			
Section No.: 1,004.00		Asset Id - Location A52/330 - HOLLAND ROAD TO B1394 SWATON LANE XRDS				
Asset Type: HW: Single 2-Lane Carriageway			Contract Area: Highways			
Inspection	Date	Route	Type	Officer		
3125296	18/05/2021	W-West Area 4-12DR	Highway Inspec 12 Driven Route	[REDACTED] Communities Gang CF Constr 02		
3115095	15/04/2021	W-West Area 4-12DR	Highway Inspec 12 Driven Route			
3107733	25/03/2021	W-West Area 4-12DR	Highway Inspec 12 Driven Route			
3098244	25/02/2021	W-West Area 4-12DR	Highway Inspec 12 Driven Route			
91149433	27/01/2021	2020   Find and Fix (W084)	2020   Find and Fix			
3086717	21/01/2021	W-West Area 4-12DR	Highway Inspec 12 Driven Route			
3086689	21/01/2021	Ad-hoc Highway All Areas	Ad-Hoc			
3079767	17/12/2020	Ad-hoc Highway All Areas	Ad-Hoc			
3079552	16/12/2020	W-West Area 4-12DR	Highway Inspec 12 Driven Route			
3074098	25/11/2020	W-West Area 4-12DR	Highway Inspec 12 Driven Route			
3064781	28/10/2020	W-West Area 4-12DR	Highway Inspec 12 Driven Route			
3055625	28/09/2020	W-West Area 4-12DR	Highway Inspec 12 Driven Route			
3047438	26/08/2020	W-West Area 4-12DR	Highway Inspec 12 Driven Route			
3041124	05/08/2020	Ad-hoc Highway All Areas	Ad-Hoc			
3034829	14/07/2020	W-West Area 4-12DR	Highway Inspec 12 Driven Route			
3027267	24/06/2020	W-West Area 4-12DR	Highway Inspec 12 Driven Route			
Defect Details						
Defect	Description	Log Date	Location	Organise./Job	Priority	
3044878	Pothole in carriageway	21/01/2021	As plan and photo	3075593	22 Hour (ZV) Safety	
3040894	Centre line pothole repair as required	17/12/2020	Coming from seaton directional past lay by and approximately 300m before first bridge end junction	3071599	22 Hour (ZV) Safety	
3022583	Green directional sign obscured by vegetation. Cut vegetation to ensure that whole sign is completely visible to drivers. NB photograph is a google image taken some time ago. Defect upgraded to 25 day due to seasonal growth	05/08/2020	On west bound carriageway approaching Swaton crossroads	3053318	25 Day Response (ZV)	

Inspection Type(s)							
2020   Find and Fix							
Highway Inspec 12 Driven Route							
Z Annual Condition Inspection							
Street: HOLLAND ROAD (35840866)			Area: Billingborough (W084)				
Section No.: 1,005.00		Asset Id - Location A52/339 - B1394 SWATTON LN TO MILL LANE					
Asset Type: HW: Single 2-Lane Carriageway			Contract Area: Highways				
Inspection	Date	Route	Type	Officer			
3125294	18/05/2021	W-West Area 4-12DR	Highway Inspec 12 Driven Route	[REDACTED]			
3115093	15/04/2021	W-West Area 4-12DR	Highway Inspec 12 Driven Route				
91212877	15/04/2021	2020   Find and Fix (W084)	2020   Find and Fix			Communities Gang CF Constr. 05	
3107731	25/03/2021	W-West Area 4-12DR	Highway Inspec 12 Driven Route				
3107480	25/03/2021	Ad-hoc Highway All Areas	Ad-Hoc				
3098243	25/02/2021	W-West Area 4-12DR	Highway Inspec 12 Driven Route				
3088393	27/01/2021	Ad-hoc Highway All Areas	Ad-Hoc				
3086715	21/01/2021	W-West Area 4-12DR	Highway Inspec 12 Driven Route				
3082768	08/01/2021	Ad-hoc Highway All Areas	Ad-Hoc				
3082766	08/01/2021	Ad-hoc Highway All Areas	Ad-Hoc				
3082763	08/01/2021	Ad-hoc Highway All Areas	Ad-Hoc				
3079551	16/12/2020	W-West Area 4-12DR	Highway Inspec 12 Driven Route				
3074096	25/11/2020	W-West Area 4-12DR	Highway Inspec 12 Driven Route				
3064782	28/10/2020	W-West Area 4-12DR	Highway Inspec 12 Driven Route				
3055626	28/09/2020	W-West Area 4-12DR	Highway Inspec 12 Driven Route				
3047439	26/08/2020	W-West Area 4-12DR	Highway Inspec 12 Driven Route				
3035773	15/07/2020	Ad-hoc Highway All Areas	Ad-Hoc				
3034830	14/07/2020	W-West Area 4-12DR	Highway Inspec 12 Driven Route				
3027268	24/06/2020	W-West Area 4-12DR	Highway Inspec 12 Driven Route				

### Defect Details

Defect	Description	Log Date	Location	Organise./Job	Priority
3060732	Pothole in carriageway	25/03/2021	Just before Horbling junction grantham bound side of the road	3090844	22 Hour (ZV) Safety
3045953	Twin centre line potholes repair as required	27/01/2021	Coming from threekingham direction just past mill lane horbling junction	3076575	22 Hour (ZV) Safety
3042794	Damaged 84mm post and missing 1200mm x 800mm chevron board. Remove damaged post and replace with new and replace chevron board as required. Board has single chevron ensure it is visible to west board traffic	08/01/2021	Approximately 200m west of Swaton crossroads	3073508	ZV: Planned (AMT - ZV)
3042791	Missing 1200mm x 800mm chevron board, replace as required. Existing posts secure. Ensure chevron board is visible to west bound traffic	08/01/2021	Approximately 200m west of Swaton crossroads	3073505	ZV: Planned (AMT - ZV)
3042785	1200m x 800m chevron board not secured to posts. Chevron board currently on site. Request reattach board or replace with new.	08/01/2021	Approximately 200m from Swaton crossroads heading west	3073499	ZV: Planned (AMT - ZV)
3019462	Replace large directional sign and posts	15/07/2020	Approaching A52 Swaton crossroads on east bound carriageway	3050106	ZV: Planned (AMT - ZV)

**Inspection Type(s)**  
 2020 | Find and Fix  
 Highway Inspec 12 Driven Route  
 Z Annual Condition Inspection

**Street:** NORTH ROAD (35840937) **Area:** Morton (W088)  
**Section No.:** 1,002.00 **Asset Id - Location** A15/445.2 - MORTON CROSSROADS TO DYKE ROAD JUNC1  
**Asset Type:** HW: Single 2-Lane Carriageway **Contract Area:** Highways

Inspection	Date	Route	Type	Officer
3125254	18/05/2021	W-West Area 4-12DR	Highway Inspec 12 Driven Route	[REDACTED]
3115021	15/04/2021	W-West Area 4-12DR	Highway Inspec 12 Driven Route	
3107682	25/03/2021	W-West Area 4-12DR	Highway Inspec 12 Driven Route	
3098137	25/02/2021	W-West Area 4-12DR	Highway Inspec 12 Driven Route	
91168522	18/02/2021	2020   Find and Fix (W088)	2020   Find and Fix	
3086444	21/01/2021	W-West Area 4-12DR	Highway Inspec 12 Driven Route	
3079353	16/12/2020	W-West Area 4-12DR	Highway Inspec 12 Driven Route	
3073880	25/11/2020	W-West Area 4-12DR	Highway Inspec 12 Driven Route	
3064823	28/10/2020	W-West Area 4-12DR	Highway Inspec 12 Driven Route	
3055664	28/09/2020	W-West Area 4-12DR	Highway Inspec 12 Driven Route	
3047469	26/08/2020	W-West Area 4-12DR	Highway Inspec 12 Driven Route	Communities Gang CF Constr 02
3034901	14/07/2020	W-West Area 4-12DR	Highway Inspec 12 Driven Route	
3027325	24/06/2020	W-West Area 4-12DR	Highway Inspec 12 Driven Route	

Inspection Type(s)					
2020   Find and Fix					
Highway Inspec 12 Driven Route					
Z Annual Condition Inspection					
Street: FOLKINGHAM ROAD (35840939)			Area: Morton (W088)		
Section No.: 1,001.00		Asset Id - Location A15/442.2 - HACONBY XRDS TO HANTHORPE ROAD			
Asset Type: HW: Single 2-Lane Carriageway			Contract Area: Highways		
Inspection	Date	Route	Type	Officer	
3125256	18/05/2021	W-West Area 4-12DR	Highway Inspec 12 Driven Route	[REDACTED] Communities Gang CF Constr 02	
3115024	15/04/2021	W-West Area 4-12DR	Highway Inspec 12 Driven Route		
3107684	25/03/2021	W-West Area 4-12DR	Highway Inspec 12 Driven Route		
3098140	25/02/2021	W-West Area 4-12DR	Highway Inspec 12 Driven Route		
91166279	16/02/2021	2020   Find and Fix (W088)	2020   Find and Fix		
3086442	21/01/2021	W-West Area 4-12DR	Highway Inspec 12 Driven Route		
3079351	16/12/2020	W-West Area 4-12DR	Highway Inspec 12 Driven Route		
3073882	25/11/2020	W-West Area 4-12DR	Highway Inspec 12 Driven Route		
3064821	28/10/2020	W-West Area 4-12DR	Highway Inspec 12 Driven Route		
3055653	28/09/2020	W-West Area 4-12DR	Highway Inspec 12 Driven Route		
3047466	26/08/2020	W-West Area 4-12DR	Highway Inspec 12 Driven Route		
3035140	14/07/2020	Ad-hoc Highway All Areas	Ad-Hoc		
3035138	14/07/2020	Ad-hoc Highway All Areas	Ad-Hoc		
3034899	14/07/2020	W-West Area 4-12DR	Highway Inspec 12 Driven Route		
3027323	24/06/2020	W-West Area 4-12DR	Highway Inspec 12 Driven Route		
Defect Details					
Defect	Description	Log Date	Location	Organise./Job	Priority
3019107	Warning sign obscured by vegetation	14/07/2020	Approaching morton from the north	3049746	25 Day Response (ZV)
3019105	Directional sign obscured by vegetation	14/07/2020	Approaching Morton from folkingham direction	3049744	25 Day Response (ZV)

Inspection Type(s)						
2020   Find and Fix						
Highway Inspec 12 Driven Route						
Z Annual Condition Inspection						
Street: FOLKINGHAM ROAD (35840940)			Area: Morton (W088)			
Section No.: 1,000.00		Asset Id - Location A15/438 - B1177 JUNCTION TO HACONBY CROSSROADS				
Asset Type: HW: Single 2-Lane Carriageway			Contract Area: Highways			
Inspection	Date	Route	Type	Officer		
3125258	18/05/2021	W-West Area 4-12DR	Highway Inspec 12 Driven Route	[REDACTED]		
3115027	15/04/2021	W-West Area 4-12DR	Highway Inspec 12 Driven Route			
3107686	25/03/2021	W-West Area 4-12DR	Highway Inspec 12 Driven Route			
3098143	25/02/2021	W-West Area 4-12DR	Highway Inspec 12 Driven Route			
91166275	16/02/2021	2020   Find and Fix (W088)	2020   Find and Fix			Communities Gang CF Constr 02
3086440	21/01/2021	W-West Area 4-12DR	Highway Inspec 12 Driven Route			
3079350	16/12/2020	W-West Area 4-12DR	Highway Inspec 12 Driven Route			
3073884	25/11/2020	W-West Area 4-12DR	Highway Inspec 12 Driven Route			
3064817	28/10/2020	W-West Area 4-12DR	Highway Inspec 12 Driven Route			
3055651	28/09/2020	W-West Area 4-12DR	Highway Inspec 12 Driven Route			
3047464	26/08/2020	W-West Area 4-12DR	Highway Inspec 12 Driven Route			
3036759	20/07/2020	Ad-hoc Highway All Areas	Ad-Hoc			
3036757	20/07/2020	Ad-hoc Highway All Areas	Ad-Hoc			
3034895	14/07/2020	W-West Area 4-12DR	Highway Inspec 12 Driven Route			
3027321	24/06/2020	W-West Area 4-12DR	Highway Inspec 12 Driven Route			
Defect Details						
Defect	Description	Log Date	Location	Organise./Job	Priority	
3020068	Previously repaired pothole opening up	20/07/2020	Heading north from morton just before B1177 junction to billingborough	3050711	22 Hour (ZV) Safety	
3020067	Deep pothole in driving line	20/07/2020	Heading south on A15 just past B1177 billingborough junction and before haconby junction	3050710	22 Hour (ZV) Safety	

**Inspection Type(s)**  
 2020 | Find and Fix  
 Highway Inspec 12 Driven Route  
 Z Annual Condition Inspection


**Street:** FOLKINGHAM ROAD (35840940) **Area:** Morton (W088)  
**Section No.:** 1,001.00 **Asset Id - Location** A15/442.1 - HACONBY XRDS TO HANTHORPE ROAD  
**Asset Type:** HW: Single 2-Lane Carriageway **Contract Area:** Highways

Inspection	Date	Route	Type	Officer
3125259	18/05/2021	W-West Area 4-12DR	Highway Inspec 12 Driven Route	[REDACTED]
3115025	15/04/2021	W-West Area 4-12DR	Highway Inspec 12 Driven Route	
3107685	25/03/2021	W-West Area 4-12DR	Highway Inspec 12 Driven Route	
3098141	25/02/2021	W-West Area 4-12DR	Highway Inspec 12 Driven Route	
91166276	16/02/2021	2020   Find and Fix (W088)	2020   Find and Fix	
3086441	21/01/2021	W-West Area 4-12DR	Highway Inspec 12 Driven Route	
3079349	16/12/2020	W-West Area 4-12DR	Highway Inspec 12 Driven Route	
3073885	25/11/2020	W-West Area 4-12DR	Highway Inspec 12 Driven Route	
3064818	28/10/2020	W-West Area 4-12DR	Highway Inspec 12 Driven Route	
3055652	28/09/2020	W-West Area 4-12DR	Highway Inspec 12 Driven Route	
3047465	26/08/2020	W-West Area 4-12DR	Highway Inspec 12 Driven Route	
3034896	14/07/2020	W-West Area 4-12DR	Highway Inspec 12 Driven Route	
3027322	24/06/2020	W-West Area 4-12DR	Highway Inspec 12 Driven Route	

Inspection Type(s)				
2020   Find and Fix				
Highway Inspec 12 Driven Route				
Z Annual Condition Inspection				
Street: BOURNE ROAD (35840941)			Area: Fo kingham (W085)	
Section No.: 1,001.00		Asset Id - Location A15/412.1 - GREENFIELDS LANE TO LAUGHTON ROAD NOR		
Asset Type: HW: Single 2-Lane Carriageway			Contract Area: Highways	
Inspection	Date	Route	Type	Officer
3127757	25/05/2021	Ad-hoc Highway All Areas	Ad-Hoc	
3125270	18/05/2021	W-West Area 4-12DR	Highway Inspec 12 Driven Route	
3115078	15/04/2021	W-West Area 4-12DR	Highway Inspec 12 Driven Route	
91205449	31/03/2021	Ad-Hoc Balfour Beatty (DR+JT)	Ad-Hoc Drainage   Jetting (BB)	Sleaford Minor Repairs 01
3108807	30/03/2021	Ad-hoc Highway All Areas	Ad-Hoc	
3107697	25/03/2021	W-West Area 4-12DR	Highway Inspec 12 Driven Route	
3098200	25/02/2021	W-West Area 4-12DR	Highway Inspec 12 Driven Route	
91156667	04/02/2021	Ad-Hoc Balfour Beatty (DR+JT)	Ad-Hoc Drainage   Jetting (BB)	Communities Gang CF Constr 02
91155585	03/02/2021	2020   Find and Fix (W085)	2020   Find and Fix	Communities Gang CF Constr 02
3090391	03/02/2021	Ad-hoc Highway All Areas	Ad-Hoc	
3086653	21/01/2021	Ad-hoc Highway All Areas	Ad-Hoc	
3086651	21/01/2021	W-West Area 4-12DR	Highway Inspec 12 Driven Route	
3079521	16/12/2020	W-West Area 4-12DR	Highway Inspec 12 Driven Route	
3074083	25/11/2020	W-West Area 4-12DR	Highway Inspec 12 Driven Route	
3066865	04/11/2020	Ad-hoc Highway All Areas	Ad-Hoc	
3064799	28/10/2020	W-West Area 4-12DR	Highway Inspec 12 Driven Route	
3055641	28/09/2020	W-West Area 4-12DR	Highway Inspec 12 Driven Route	
3047454	26/08/2020	W-West Area 4-12DR	Highway Inspec 12 Driven Route	
3034852	14/07/2020	W-West Area 4-12DR	Highway Inspec 12 Driven Route	
3027503	24/06/2020	Ad-hoc Highway All Areas	Ad-Hoc	
3027313	24/06/2020	W-West Area 4-12DR	Highway Inspec 12 Driven Route	

### Defect Details

Defect	Description	Log Date	Location	Organise./Job	Priority
91023989		31/03/2021		44419903	2020   Contr Identified Fault
91017240		04/02/2021		44415696	2020   Find & Fix (Immediate
91017111		03/02/2021		44415579	2020   Find & Fix (Immediate
91017110		03/02/2021		44415578	2020   Find & Fix (Immediate
3073597	Pothole repair as required	25/05/2021	Between spring lane and billingboro road junctions opposite bradley house		
3061543	CW: Pothole 40mm> - deep pothole fill as required	30/03/2021	approaching folkingham from bourne direction approximately 50m from 30mph sign	3091666	22 Hour (ZV) Safety
3053657	Pothole	25/02/2021	In edge of carriageway near speed limit 200 yards ahead sign	3075567	22 Hour (ZV) Safety
3047267	Twin potholes repair as required	03/02/2021	Coming from sleaford direction opposite house known as bradley house and highcliffe just before billingborough road junction on northbound carriageway	3077865	22 Hour (ZV) Safety
3044851	Pothole	21/01/2021	In edge of carriageway near speed limit 200 yards ahead sign		
3034697	Pothole repair as required	04/11/2020	Approaching folkingham from south past water tower going down hill towards village	3065399	22 Hour (ZV) Safety
3015381	Warning sign obscured by vegetation	24/06/2020	Coming from Bourne direction around bend into village on left hand side before billingborough road junction	3045947	25 Day Response (ZV)

Inspection Type(s)					
2020   Find and Fix					
Highway Inspec 12 Driven Route					
Z Annual Condition Inspection					
Street: SLEAFORD ROAD (35840942)			Area: Fo kingham (W085)		
Section No.: 1,000.00		Asset Id - Location A15/399.2 - NORTH KESTEVEN BOUNDARY TO WEST STRE			
Asset Type: HW: Single 2-Lane Carriageway			Contract Area: Highways		
Inspection	Date	Route	Type	Officer	
3125274	18/05/2021	W-West Area 4-12DR	Highway Inspec 12 Driven Route	 Communities Gang CF Constr 02	
3115080	15/04/2021	W-West Area 4-12DR	Highway Inspec 12 Driven Route		
3109234	31/03/2021	Ad-hoc Highway All Areas	Ad-Hoc		
3107700	25/03/2021	W-West Area 4-12DR	Highway Inspec 12 Driven Route		
3098210	25/02/2021	W-West Area 4-12DR	Highway Inspec 12 Driven Route		
91155847	04/02/2021	2020   Find and Fix (W085)	2020   Find and Fix		
3086670	21/01/2021	W-West Area 4-12DR	Highway Inspec 12 Driven Route		
3079539	16/12/2020	W-West Area 4-12DR	Highway Inspec 12 Driven Route		
3074086	25/11/2020	W-West Area 4-12DR	Highway Inspec 12 Driven Route		
3064796	28/10/2020	W-West Area 4-12DR	Highway Inspec 12 Driven Route		
3055639	28/09/2020	W-West Area 4-12DR	Highway Inspec 12 Driven Route		
3047452	26/08/2020	W-West Area 4-12DR	Highway Inspec 12 Driven Route		
3034848	14/07/2020	W-West Area 4-12DR	Highway Inspec 12 Driven Route		
3027284	24/06/2020	W-West Area 4-12DR	Highway Inspec 12 Driven Route		
Defect Details					
Defect	Description	Log Date	Location	Organise./Job	Priority
3061856	Please infill potholes (long, edge of failing trench) not able to mark up due to busy road	31/03/2021	Sleaford Road, Folkingham, lhs heading into village	3091967	22 Hour (ZV) Safety



**Inspection Type(s)**  
 2020 | Find and Fix  
 Highway Inspec 12 Driven Route  
 Z Annual Condition Inspection

**Street:** STATION ROAD (35841371) **Area:** Corby Glen (W087)  
**Section No.:** 1,000.00 **Asset Id - Location** A151/340.2 - RAILWAY BRIDGE TO C445 SWAYFIELD.  
**Asset Type:** HW: Single 2-Lane Carriageway **Contract Area:** Highways

Inspection	Date	Route	Type	Officer
3125184	18/05/2021	W-West Area 5-12DR	Highway Inspec 12 Driven Route	[REDACTED]
3114841	15/04/2021	W-West Area 5-12DR	Highway Inspec 12 Driven Route	
3107664	25/03/2021	W-West Area 5-12DR	Highway Inspec 12 Driven Route	
3098119	25/02/2021	W-West Area 5-12DR	Highway Inspec 12 Driven Route	
91163369	11/02/2021	2020   Find and Fix (W087)	2020   Find and Fix	
3086516	21/01/2021	W-West Area 5-12DR	Highway Inspec 12 Driven Route	
3079447	16/12/2020	W-West Area 5-12DR	Highway Inspec 12 Driven Route	
3073865	25/11/2020	W-West Area 5-12DR	Highway Inspec 12 Driven Route	
3064841	28/10/2020	W-West Area 4-12DR	Highway Inspec 12 Driven Route	
3055682	28/09/2020	W-West Area 4-12DR	Highway Inspec 12 Driven Route	
3047577	26/08/2020	W-West Area 4-12DR	Highway Inspec 12 Driven Route	Communities Gang CF Constr 02
3034933	14/07/2020	W-West Area 4-12DR	Highway Inspec 12 Driven Route	
3027383	24/06/2020	W-West Area 4-12DR	Highway Inspec 12 Driven Route	

Inspection Type(s)					
2020   Find and Fix					
Highway Inspec 12 Driven Route					
Z Annual Condition Inspection					
Street: STATION ROAD (35841371)			Area: Corby Glen (W087)		
Section No.: 1,001.00		Asset Id - Location A151/345.1 - C445 SWAYFIELD JNC TO B1176 SWINESTEAD			
Asset Type: HW: Single 2-Lane Carriageway			Contract Area: Highways		
Inspection	Date	Route	Type	Officer	
3125185	18/05/2021	W-West Area 5-12DR	Highway Inspec 12 Driven Route	[REDACTED]	
3114840	15/04/2021	W-West Area 5-12DR	Highway Inspec 12 Driven Route		
3107666	25/03/2021	W-West Area 5-12DR	Highway Inspec 12 Driven Route		
3098165	25/02/2021	Ad-hoc Highway All Areas	Ad-Hoc		
3098120	25/02/2021	W-West Area 5-12DR	Highway Inspec 12 Driven Route		
3092700	11/02/2021	Ad-hoc Highway All Areas	Ad-Hoc		
3092698	11/02/2021	Ad-hoc Highway All Areas	Ad-Hoc		
91163368	11/02/2021	2020   Find and Fix (W087)	2020   Find and Fix		Communities Gang CF Constr 02
3086612	21/01/2021	Ad-hoc Highway All Areas	Ad-Hoc		[REDACTED]
3086515	21/01/2021	W-West Area 5-12DR	Highway Inspec 12 Driven Route		
3079449	16/12/2020	W-West Area 5-12DR	Highway Inspec 12 Driven Route		
3079448	16/12/2020	Ad-hoc Highway All Areas	Ad-Hoc		
3073924	25/11/2020	Ad-hoc Highway All Areas	Ad-Hoc		
3073866	25/11/2020	W-West Area 5-12DR	Highway Inspec 12 Driven Route		
3064839	28/10/2020	W-West Area 4-12DR	Highway Inspec 12 Driven Route		
3055679	28/09/2020	W-West Area 4-12DR	Highway Inspec 12 Driven Route		
3047576	26/08/2020	W-West Area 4-12DR	Highway Inspec 12 Driven Route		
3034932	14/07/2020	W-West Area 4-12DR	Highway Inspec 12 Driven Route		
3027382	24/06/2020	W-West Area 4-12DR	Highway Inspec 12 Driven Route		

### Defect Details

Defect	Description	Log Date	Location	Organise./Job	Priority
3071988	Colsterworth bound lane left wheelrun, off peak, trim and fill within 6m x .5 stretch of missing surface	18/05/2021	Before sign to Swayfield		
3064887	Colsterworth bound lane left wheelrun, off peak, trim and fill within 6m x .5 stretch of missing surface	15/04/2021	Before sign to Swayfield		
3060798	Colsterworth bound lane left wheelrun, off peak, trim and fill within 6m x .5 stretch of missing surface	25/03/2021	Before sign to Swayfield		
3053623	Pothole in carriageway	25/02/2021	Pothole in red surfacing near Tanners Lane	3084003	22 Hour (ZV) Safety
3053599	Colsterworth bound lane left wheelrun, off peak, trim and fill within 6m x .5 stretch of missing surface	25/02/2021	Before sign to Swayfield		
3049312	Colsterworth bound lane left wheelrun, off peak, trim and fill within 6m x .5 stretch of missing surface	11/02/2021	Before sign to Swayfield		
3049310	Bourne bound lane left wheelrun, off peak	11/02/2021	Just after Swayfield turn	3079863	22 Hour (ZV) Safety
3044820	Pothole in edge of carriageway	21/01/2021	In red surfacing near junction with tanners lane	3075537	22 Hour (ZV) Safety
3040791	Pothole	16/12/2020	Within junction on A151	3071503	22 Hour (ZV) Safety
3038408	Pothole in carriageway	25/11/2020	Opp junction to Burton	3069123	22 Hour (ZV) Safety

<b>Inspection Type(s)</b> 2020   Find and Fix Highway Inspec 12 Driven Route Z Annual Condition Inspection				
<b>Street:</b> THE GREEN (35841372)		<b>Area:</b> Corby Glen (W087)		
<b>Section No.:</b> 1,000.00		<b>Asset Id - Location</b> A151/345.2 - C445 SWAYFIELD JNC TO B1176 SWINESTEAD		
<b>Asset Type:</b> HW: Single 2-Lane Carriageway		<b>Contract Area:</b> Highways		
Inspection	Date	Route	Type	Officer
3125188	18/05/2021	W-West Area 5-12DR	Highway Inspec 12 Driven Route	[REDACTED] Communities Gang CF Constr 02 Communities Gang CF Constr 02
3114839	15/04/2021	W-West Area 5-12DR	Highway Inspec 12 Driven Route	
3107667	25/03/2021	W-West Area 5-12DR	Highway Inspec 12 Driven Route	
3098122	25/02/2021	W-West Area 5-12DR	Highway Inspec 12 Driven Route	
91163366	11/02/2021	2020   Find and Fix (W087)	2020   Find and Fix	
91159591	09/02/2021	Ad-Hoc Balfour Beatty (DR+JT)	Ad-Hoc Drainage   Jetting (BB)	
3086513	21/01/2021	W-West Area 5-12DR	Highway Inspec 12 Driven Route	
3079450	16/12/2020	W-West Area 5-12DR	Highway Inspec 12 Driven Route	
3073867	25/11/2020	W-West Area 5-12DR	Highway Inspec 12 Driven Route	
3064838	28/10/2020	W-West Area 4-12DR	Highway Inspec 12 Driven Route	
3055677	28/09/2020	W-West Area 4-12DR	Highway Inspec 12 Driven Route	
3047575	26/08/2020	W-West Area 4-12DR	Highway Inspec 12 Driven Route	
3034931	14/07/2020	W-West Area 4-12DR	Highway Inspec 12 Driven Route	
3027381	24/06/2020	W-West Area 4-12DR	Highway Inspec 12 Driven Route	

### Defect Details

Defect	Description	Log Date	Location	Organise./Job	Priority
91017582		09/02/2021		44415982	2020   Find & Fix (Immediate)

Inspection Type(s)					
2020   Find and Fix					
Highway Inspec 12 Driven Route					
Z Annual Condition Inspection					
Street: VILLAGE STREETS (35841373)			Area: Corby Glen (W087)		
Section No.: 1,000.00		Asset Id - Location A151/330 - ACCESS TO PASTURE LODGE TO LING LANE			
Asset Type: HW: Single 2-Lane Carriageway			Contract Area: Highways		
Inspection	Date	Route	Type	Officer	
3125181	18/05/2021	W-West Area 5-12DR	Highway Inspec 12 Driven Route	[REDACTED]	
3114861	15/04/2021	W-West Area 5-12DR	Highway Inspec 12 Driven Route		
3107661	25/03/2021	W-West Area 5-12DR	Highway Inspec 12 Driven Route		
3107371	25/03/2021	Ad-hoc Highway All Areas	Ad-Hoc		
3098114	25/02/2021	W-West Area 5-12DR	Highway Inspec 12 Driven Route		
3092692	11/02/2021	Ad-hoc Highway All Areas	Ad-Hoc		
91163385	11/02/2021	2020   Find and Fix (W087)	2020   Find and Fix		Communities Gang CF Constr 02
3086519	21/01/2021	W-West Area 5-12DR	Highway Inspec 12 Driven Route		
3079429	16/12/2020	Ad-hoc Highway All Areas	Ad-Hoc		
3079422	16/12/2020	Ad-hoc Highway All Areas	Ad-Hoc		
3079342	16/12/2020	W-West Area 5-12DR	Highway Inspec 12 Driven Route		
3073861	25/11/2020	W-West Area 5-12DR	Highway Inspec 12 Driven Route		
3071594	17/11/2020	Ad-hoc Highway All Areas	Ad-Hoc		
3064845	28/10/2020	W-West Area 4-12DR	Highway Inspec 12 Driven Route		
3055688	28/09/2020	W-West Area 4-12DR	Highway Inspec 12 Driven Route		
3047580	26/08/2020	W-West Area 4-12DR	Highway Inspec 12 Driven Route		
3034936	14/07/2020	W-West Area 4-12DR	Highway Inspec 12 Driven Route		
3027387	24/06/2020	W-West Area 4-12DR	Highway Inspec 12 Driven Route		

### Defect Details

Defect	Description	Log Date	Location	Organise./Job	Priority
3060648	Pothole between 2 previous repairs	25/03/2021	Bourne bound carriageway near edgeline	3090761	22 Hour (ZV) Safety
3049304	Use stop stop , work off peak	11/02/2021	Before railway bridge. Opposite the Chevron, left wheelrun when heading to Colsterworth	3079857	22 Hour (ZV) Safety
3040790	Both in same location see photo	16/12/2020	Edge of carriageway corby glen bound 2 of 2	3071501	22 Hour (ZV) Safety
3040789	As photo 2 potholes in edge	16/12/2020	Edge of carriageway corby glen bound carriageway 1 of 2	3071500	22 Hour (ZV) Safety
3037097	Please replace post and sign road narrows	17/11/2020	Nearest road to the pin placed on the map (automatically generated by Bing Maps): A151, Colsterworth, NG33 5	3067785	6 Day Response (ZV)

Inspection Type(s)				
2020   Find and Fix				
Highway Inspec 12 Driven Route				
Z Annual Condition Inspection				
Street: VILLAGE STREETS (35841373)			Area: Corby Glen (W087)	
Section No.: 1,001.00		Asset Id - Location A151/336 - U/C BIRKHOLME - LING LANE TO RAILWAY BRID		
Asset Type: HW: Single 2-Lane Carriageway			Contract Area: Highways	
Inspection	Date	Route	Type	Officer
3125182	18/05/2021	W-West Area 5-12DR	Highway Inspec 12 Driven Route	
3114860	15/04/2021	W-West Area 5-12DR	Highway Inspec 12 Driven Route	
3107662	25/03/2021	W-West Area 5-12DR	Highway Inspec 12 Driven Route	
3107390	25/03/2021	Ad-hoc Highway All Areas	Ad-Hoc	
3098115	25/02/2021	W-West Area 5-12DR	Highway Inspec 12 Driven Route	
66000545	13/02/2021	Ad-hoc ODHO	Ad-Hoc	
66000544	13/02/2021	Ad-hoc ODHO	Ad-Hoc	
91163372	11/02/2021	2020   Find and Fix (W087)	2020   Find and Fix	
3090719	03/02/2021	Ad-hoc Highway All Areas	Ad-Hoc	
3090718	03/02/2021	Ad-hoc Highway All Areas	Ad-Hoc	
3090717	03/02/2021	Ad-hoc Highway All Areas	Ad-Hoc	
3090716	03/02/2021	Ad-hoc Highway All Areas	Ad-Hoc	
3090715	03/02/2021	Ad-hoc Highway All Areas	Ad-Hoc	
3086603	21/01/2021	Ad-hoc Highway All Areas	Ad-Hoc	
3086518	21/01/2021	W-West Area 5-12DR	Highway Inspec 12 Driven Route	
3085210	18/01/2021	Ad-hoc Highway All Areas	Ad-Hoc	
3085211	18/01/2021	Ad-hoc Highway All Areas	Ad-Hoc	
66000194	31/12/2020	Ad-hoc ODHO	Ad-Hoc	
3079343	16/12/2020	W-West Area 5-12DR	Highway Inspec 12 Driven Route	
3073862	25/11/2020	W-West Area 5-12DR	Highway Inspec 12 Driven Route	
3068220	06/11/2020	Ad-hoc Highway All Areas	Ad-Hoc	
3064844	28/10/2020	W-West Area 4-12DR	Highway Inspec 12 Driven Route	
3055685	28/09/2020	W-West Area 4-12DR	Highway Inspec 12 Driven Route	
3047579	26/08/2020	W-West Area 4-12DR	Highway Inspec 12 Driven Route	
3034935	14/07/2020	W-West Area 4-12DR	Highway Inspec 12 Driven Route	
3027386	24/06/2020	W-West Area 4-12DR	Highway Inspec 12 Driven Route	

### Defect Details

Defect	Description	Log Date	Location	Organise./Job	Priority
66000545	CW: Pothole 40mm> - Previously filled in hole fallen apart (Enquiry 388555)	13/02/2021	Nearest road to the pin placed on the map (automatically generated by Bing Maps): A151, Corby Glen, NG33 4LE	4621698	22 Hour (ZV) Safety
			Nearest postcode to the pin placed on the map (automatically generated): NG33 4LD (197m away)		
66000544	CW: Pothole 40mm> - Previously filled in hole fallen apart (Enquiry 388555)	13/02/2021	Nearest road to the pin placed on the map (automatically generated by Bing Maps): A151, Corby Glen, NG33 4LE	4621697	22 Hour (ZV) Safety
			Nearest postcode to the pin placed on the map (automatically generated): NG33 4LD (197m away)		
66000194	CW: Pothole 40mm> - Large pothole outside farm in Bourne Direction (Enquiry 382906)	31/12/2020	Nearest road to the pin placed on the map (automatically generated by Bing Maps): 12 A151, Corby Glen, NG33 4LE	4620884	22 Hour (ZV) Safety
			Nearest postcode to the pin placed on the map (automatically generated): NG33 4LF (73m away)		
3060657	Pothole next to another patch	25/03/2021	Bourne bound cw approx 100m before railway bridge	3090770	22 Hour (ZV) Safety
3047580	5. Fill pothole. Work off peak if possible.	03/02/2021	Between railways bridge and heath farm access	3078147	22 Hour (ZV) Safety
3047579	3. Fill pothole. Work off peak if possible.	03/02/2021	Between railway bridge and heath farm access	3078146	22 Hour (ZV) Safety
3047578	3. Fill pothole. Work off peak if possible.	03/02/2021	Between heath farm access and railway bridge	3078145	22 Hour (ZV) Safety
3047577	2. Fill pothole. Work off peak if possible.	03/02/2021	Between heath farm access and railway bridge	3078144	22 Hour (ZV) Safety
3047576	1. Fill pothole. Work off peak if possible.	03/02/2021	Between heath farm access and railway bridge	3078143	22 Hour (ZV) Safety

## Defect Details

Defect	Description	Log Date	Location	Organise./Job	Priority
3044814	Pothole in carriageway	21/01/2021	Near reduce speed now bend signs	3075531	22 Hour (ZV) Safety
3044046	Ph centre of road	18/01/2021	Opp the cream house heading to Corby Glen	3074764	22 Hour (ZV) Safety
3044045	3 inches deep os stone house There may be a job for this already but this needs urgent attention 3 inch step, on the bend needs traffic control.	18/01/2021	Bourne bound lane	3074763	22 Hour (ZV) Safety
3035248	Corby Glen bound lane, close to the warning signs that are on opp sides of the road. The signs are fir traffic from the other direction.not marked on site. Photo attached	06/11/2020	Nr road stud as map	3065966	22 Hour (ZV) Safety

Inspection Type(s)				
2020   Find and Fix				
Highway Inspec 12 Driven Route				
Z Annual Condition Inspection				
Street: VILLAGE STREETS (35841373)			Area: Corby Glen (W087)	
Section No.: 1,002.00		Asset Id - Location A151/340.1 - RAILWAY BRIDGE TO C445 SWAYFIELD.		
Asset Type: HW: Single 2-Lane Carriageway			Contract Area: Highways	
Inspection	Date	Route	Type	Officer
3125183	18/05/2021	W-West Area 5-12DR	Highway Inspec 12 Driven Route	[REDACTED]
3114859	15/04/2021	W-West Area 5-12DR	Highway Inspec 12 Driven Route	
3109831	06/04/2021	Ad-hoc Highway All Areas	Ad-Hoc	
3107663	25/03/2021	W-West Area 5-12DR	Highway Inspec 12 Driven Route	
3101866	09/03/2021	Ad-hoc Highway All Areas	Ad-Hoc	
3098117	25/02/2021	W-West Area 5-12DR	Highway Inspec 12 Driven Route	
91163370	11/02/2021	2020   Find and Fix (W087)	2020   Find and Fix	
3090720	03/02/2021	Ad-hoc Highway All Areas	Ad-Hoc	
3086517	21/01/2021	W-West Area 5-12DR	Highway Inspec 12 Driven Route	
3081239	04/01/2021	Ad-hoc Highway All Areas	Ad-Hoc	
3079446	16/12/2020	W-West Area 5-12DR	Highway Inspec 12 Driven Route	
3073863	25/11/2020	W-West Area 5-12DR	Highway Inspec 12 Driven Route	
3068217	06/11/2020	Ad-hoc Highway All Areas	Ad-Hoc	
3064843	28/10/2020	W-West Area 4-12DR	Highway Inspec 12 Driven Route	
3055684	28/09/2020	W-West Area 4-12DR	Highway Inspec 12 Driven Route	
3047578	26/08/2020	W-West Area 4-12DR	Highway Inspec 12 Driven Route	
3034934	14/07/2020	W-West Area 4-12DR	Highway Inspec 12 Driven Route	
3027385	24/06/2020	W-West Area 4-12DR	Highway Inspec 12 Driven Route	

### Defect Details

Defect	Description	Log Date	Location	Organise./Job	Priority
3062382	Replacw manho,w cover under 2 way ttl.	06/04/2021	Under railway bridge	3092499	6 Day Response (ZV)
3056553	Replace manhole cover as photo, ON one side the tarmac is all suddenly missing. Unable to photograph due to location. Attached photo shows completed works 12 months ago I expect frame needs rebedding. Use a new D400 HEAVY DUTY cover and frame. 2 way TTL off Peak	09/03/2021	Under railway bridge	3086856	22 Hour (ZV) Safety
3047581	6. Fill pothole. Work off peak if possible.	03/02/2021	Between heath farm access and railway bridge	3078148	22 Hour (ZV) Safety
3041787	CW: Pothole 40mm> - Large pothole in utility repair (Enquiry 382908)	04/01/2021	Approach to railway bridge, heading towards Colsterworth	3072497	22 Hour (ZV) Safety
3041786	CW: Pothole 40mm>	04/01/2021	Approaching railway bridge from Colsterworth, vergeside hole,	3072498	22 Hour (ZV) Safety
3035245	Deep abrupt pothole west bound between wood yard slip and railway bridge	06/11/2020		3065963	22 Hour (ZV) Safety

Inspection Type(s)							
2020   Find and Fix							
Highway Inspec 12 Driven Route							
Z Annual Condition Inspection							
Street: MAIN STREET (35841375)			Area: Corby Glen (W087)				
Section No.: 1,000.00		Asset Id - Location A151/390.2 - ELSTHORPE ROAD TO C433 SCHOOL LANE					
Asset Type: HW: Single 2-Lane Carriageway			Contract Area: Highways				
Inspection	Date	Route	Type	Officer			
3125338	18/05/2021	Ad-hoc Highway All Areas	Ad-Hoc	[REDACTED]			
3125340	18/05/2021	Ad-hoc Highway All Areas	Ad-Hoc				
3125248	18/05/2021	W-West Area 5-12DR	Highway Inspec 12 Driven Route				
3114896	15/04/2021	Ad-hoc Highway All Areas	Ad-Hoc				
3114895	15/04/2021	Ad-hoc Highway All Areas	Ad-Hoc				
3114831	15/04/2021	W-West Area 5-12DR	Highway Inspec 12 Driven Route				
3107677	25/03/2021	W-West Area 5-12DR	Highway Inspec 12 Driven Route				
3098132	25/02/2021	W-West Area 5-12DR	Highway Inspec 12 Driven Route				
91163238	11/02/2021	2020   Find and Fix (W087)	2020   Find and Fix			Communities Gang CF Constr 02	
3086486	21/01/2021	W-West Area 5-12DR	Highway Inspec 12 Driven Route			[REDACTED]	
3079473	16/12/2020	W-West Area 5-12DR	Highway Inspec 12 Driven Route				
3079472	16/12/2020	Ad-hoc Highway All Areas	Ad-Hoc				
3079471	16/12/2020	Ad-hoc Highway All Areas	Ad-Hoc				
3073875	25/11/2020	W-West Area 5-12DR	Highway Inspec 12 Driven Route				
3064828	28/10/2020	W-West Area 4-12DR	Highway Inspec 12 Driven Route				
3055670	28/09/2020	W-West Area 4-12DR	Highway Inspec 12 Driven Route				
3047568	26/08/2020	W-West Area 4-12DR	Highway Inspec 12 Driven Route				
3034924	14/07/2020	W-West Area 4-12DR	Highway Inspec 12 Driven Route				
3027369	24/06/2020	W-West Area 4-12DR	Highway Inspec 12 Driven Route				

### Defect Details

Defect	Description	Log Date	Location	Organise./Job	Priority
3072087	Pothole in carriageway near defective gully barriers have been knocked down	18/05/2021	Near Copy Lawn Farm	5601664	22 Hour (ZV) Safety
3072085	Broken gullet grate near pothole barriers have been knocked down	18/05/2021	Near Copy Lawn Farm	5601662	22 Hour (ZV) Safety
3064956	Pothole 2 of 2 this one is immediately next to water cover	15/04/2021	Between phone box and junction to church lane	3094927	22 Hour (ZV) Safety
3064955	Pothole 1 of 2 near water cover	15/04/2021	Between phone box and junction to church lane	3094926	22 Hour (ZV) Safety
3044745	Pothole in carriageway edge	21/01/2021	Near copy lawn farm bourne bound carriageway	3071509	22 Hour (ZV) Safety
3040799	Damaged gullet grate. Replace grate and frame	16/12/2020	Near copy lawn farm in bourne bound carriageway	3071510	22 Hour (ZV) Safety
3040798	Pothole in carriageway edge	16/12/2020	Near copy lawn farm bourne bound carriageway		



Inspection Type(s)					
2020   Find and Fix					
Highway Inspec 12 Driven Route					
Z Annual Condition Inspection					
Street: MAIN STREET (35841375)			Area: Corby Glen (W087)		
Section No.: 1,001.00		Asset Id - Location A151/395 - SCHOOL LANE TO LOUND DIRECTION SIGN			
Asset Type: HW: Single 2-Lane Carriageway			Contract Area: Highways		
Inspection	Date	Route	Type	Officer	
3125249	18/05/2021	W-West Area 5-12DR	Highway Inspec 12 Driven Route	[REDACTED]	
3114830	15/04/2021	W-West Area 5-12DR	Highway Inspec 12 Driven Route		
3107678	25/03/2021	W-West Area 5-12DR	Highway Inspec 12 Driven Route		
3107425	25/03/2021	Ad-hoc Highway All Areas	Ad-Hoc		
66000650	18/03/2021	Ad-hoc ODHO	Ad-Hoc		Out Of Hours Duty Officers
91189389	12/03/2021	Ad-Hoc Balfour Beatty (DR+JT)	Ad-Hoc Drainage   Jetting (BB)		Podehole Minor Repairs 06
91189222	12/03/2021	Ad-Hoc Balfour Beatty (DR+JT)	Ad-Hoc Drainage   Jetting (BB)		Podehole Minor Repairs 06
91188975	12/03/2021	Ad-Hoc Balfour Beatty (DR+JT)	Ad-Hoc Drainage   Jetting (BB)		Podehole Minor Repairs 06
66000645	10/03/2021	Ad-hoc ODHO	Ad-Hoc		Out Of Hours Duty Officers
3098186	25/02/2021	Ad-hoc Highway All Areas	Ad-Hoc		[REDACTED]
3098133	25/02/2021	W-West Area 5-12DR	Highway Inspec 12 Driven Route		[REDACTED]
91163237	11/02/2021	2020   Find and Fix (W087)	2020   Find and Fix		Communities Gang CF Constr 02
3086485	21/01/2021	W-West Area 5-12DR	Highway Inspec 12 Driven Route		[REDACTED]
3079504	16/12/2020	W-West Area 5-12DR	Highway Inspec 12 Driven Route		[REDACTED]
3079475	16/12/2020	Ad-hoc Highway All Areas	Ad-Hoc		[REDACTED]
3079474	16/12/2020	Ad-hoc Highway All Areas	Ad-Hoc		[REDACTED]
3073876	25/11/2020	W-West Area 5-12DR	Highway Inspec 12 Driven Route		[REDACTED]
3064826	28/10/2020	W-West Area 4-12DR	Highway Inspec 12 Driven Route		[REDACTED]
3061077	14/10/2020	Ad-hoc Highway All Areas	Ad-Hoc		[REDACTED]
3061074	14/10/2020	Ad-hoc Highway All Areas	Ad-Hoc		[REDACTED]
3055669	28/09/2020	W-West Area 4-12DR	Highway Inspec 12 Driven Route	[REDACTED]	
3047490	26/08/2020	W-West Area 4-12DR	Highway Inspec 12 Driven Route	[REDACTED]	
3034923	14/07/2020	W-West Area 4-12DR	Highway Inspec 12 Driven Route	[REDACTED]	
3027367	24/06/2020	W-West Area 4-12DR	Highway Inspec 12 Driven Route	[REDACTED]	

### Defect Details

Defect	Description	Log Date	Location	Organise./Job	Priority
91021074		12/03/2021		44418104	2020   Contr Identified Fault
91021049		12/03/2021		44418092	2020   Contr Identified Fault
91021033		12/03/2021		44418084	2020   Contr Identified Fault
66000650	CW IW Raise / sunken more 40mm - Blow out and alloy destroyed in Drain and pot hole. Travelling behind lorry below speed limit. Dangerous pothole/raised drain causing huge thud and tyre burst (Enquiry 291702)	18/03/2021	Just BEFORE Pillarwood Farm Pre-School travelling towards Edenham	4622012	22 Hour (ZV) Safety
66000645	CW: Pothole 40mm> - C/W Pothole x2. One large with a smaller one next to it. Located in the 30mph zone between Edenham Church and traffic lights. Unsure which side of the c/way this is located. No Photo. Google maps image attached. BB to assess and make safe. (Enquiry 391556)	10/03/2021	Nearest road to the pin placed on the map (automatically generated by Bing Maps): 35 Main Street, Edenham, PE10 0LL  Nearest postcode to the pin placed on the map (automatically generated): PE10 0LL (108m away)	4621935	22 Hour (ZV) Safety
3060692	Potholes around gully grate	25/03/2021	Just before village sign	3090805	22 Hour (ZV) Safety
3053653	Pothole in carriageway	25/02/2021	Near junction with Scottlethorpe	3084032	22 Hour (ZV) Safety
3040801	Pothole in edge	16/12/2020	Near bend	3071512	22 Hour (ZV) Safety
3040800	Aw cover	16/12/2020	Between school lane junction and bridge	3071511	ZV: Planned (AMT - ZV)
3031678	New 89mm post and new chevron 120 x 80, remove debris Off peak	14/10/2020		3062470	ZV: Planned (AMT - ZV)
3031675	New chevron to existing posts Dimensions 2.4m x 85 or thereabout Off peak Verge work Pls trim willow from this and adjacent sign,	14/10/2020		3062468	ZV: Planned (AMT - ZV)

**Inspection Type(s)**  
 2020 | Find and Fix  
 Highway Inspec 12 Driven Route  
 Z Annual Condition Inspection

**Street:** BRIDGE END CAUSEWAY (35841527) **Area:** Billingborough (W084)  
**Section No.:** 1,000.00 **Asset Id - Location** A52/308.2 - WALKERS FARM ACCESS ROAD TO NORTH DR  
**Asset Type:** HW: Single 2-Lane Carriageway **Contract Area:** Highways

Inspection	Date	Route	Type	Officer
3125302	18/05/2021	W-West Area 4-12DR	Highway Inspec 12 Driven Route	
3115100	15/04/2021	W-West Area 4-12DR	Highway Inspec 12 Driven Route	
3107738	25/03/2021	W-West Area 4-12DR	Highway Inspec 12 Driven Route	
3098145	25/02/2021	W-West Area 4-12DR	Highway Inspec 12 Driven Route	
91149421	27/01/2021	2020   Find and Fix (W084)	2020   Find and Fix	
3086720	21/01/2021	W-West Area 4-12DR	Highway Inspec 12 Driven Route	
3079557	16/12/2020	W-West Area 4-12DR	Highway Inspec 12 Driven Route	
3073887	25/11/2020	W-West Area 4-12DR	Highway Inspec 12 Driven Route	
3064775	28/10/2020	W-West Area 4-12DR	Highway Inspec 12 Driven Route	
3055619	28/09/2020	W-West Area 4-12DR	Highway Inspec 12 Driven Route	
3047431	26/08/2020	W-West Area 4-12DR	Highway Inspec 12 Driven Route	Communities Gang CF Constr 02
3034816	14/07/2020	W-West Area 4-12DR	Highway Inspec 12 Driven Route	
3027261	24/06/2020	W-West Area 4-12DR	Highway Inspec 12 Driven Route	


Inspection Type(s)					
2020   Find and Fix					
Highway Inspec 12 Driven Route					
Z Annual Condition Inspection					
Street: BRIDGE END CAUSEWAY (35841527)			Area: Billingborough (W084)		
Section No.: 1,001.00		Asset Id - Location A52/312 - U/C NORTH DROVE TO U/C CROSS DROVE			
Asset Type: HW: Single 2-Lane Carriageway			Contract Area: Highways		
Inspection	Date	Route	Type	Officer	
3125300	18/05/2021	W-West Area 4-12DR	Highway Inspec 12 Driven Route	[REDACTED]	
3115099	15/04/2021	W-West Area 4-12DR	Highway Inspec 12 Driven Route		
3107737	25/03/2021	W-West Area 4-12DR	Highway Inspec 12 Driven Route		
3098146	25/02/2021	W-West Area 4-12DR	Highway Inspec 12 Driven Route		
3090159	02/02/2021	Ad-hoc Highway All Areas	Ad-Hoc		
3090149	02/02/2021	Ad-hoc Highway All Areas	Ad-Hoc		
3090134	02/02/2021	Ad-hoc Highway All Areas	Ad-Hoc		
91149423	27/01/2021	2020   Find and Fix (W084)	2020   Find and Fix		Communities Gang CF Constr 02
3086693	21/01/2021	W-West Area 4-12DR	Highway Inspec 12 Driven Route		[REDACTED]
66000308	19/01/2021	Ad-hoc ODHO	Ad-Hoc		Out Of Hours Duty Officers
66000300	17/01/2021	Ad-hoc ODHO	Ad-Hoc		Out Of Hours Duty Officers
3079556	16/12/2020	W-West Area 4-12DR	Highway Inspec 12 Driven Route		[REDACTED]
3079538	16/12/2020	Ad-hoc Highway All Areas	Ad-Hoc		
3077248	09/12/2020	Ad-hoc Highway All Areas	Ad-Hoc		
3077242	09/12/2020	Ad-hoc Highway All Areas	Ad-Hoc		
3073886	25/11/2020	W-West Area 4-12DR	Highway Inspec 12 Driven Route		
3064777	28/10/2020	W-West Area 4-12DR	Highway Inspec 12 Driven Route		
3055620	28/09/2020	W-West Area 4-12DR	Highway Inspec 12 Driven Route		
3047432	26/08/2020	W-West Area 4-12DR	Highway Inspec 12 Driven Route		
3035272	14/07/2020	Ad-hoc Highway All Areas	Ad-Hoc		
3034817	14/07/2020	W-West Area 4-12DR	Highway Inspec 12 Driven Route		
3027262	24/06/2020	W-West Area 4-12DR	Highway Inspec 12 Driven Route		

### Defect Details

Defect	Description	Log Date	Location	Organise./Job	Priority
66000308	CW: Pothole 40mm> - CW - Pothole - 5 Inches Deep. A52 between junction with Cross Drove and North Drove. 60mph. Two way lights required. No Photo of defect. Good sight-lines. (Enquiry 4156628)	19/01/2021	Bridge End Causeway Marker Half way between Cross Drove and North Drove Horbling	4621156	22 Hour (ZV) Safety
66000300	CW: Pothole 40mm> - Large Pothole, Approximately 50mm Deep, 300mm Wide, 500mm Length. Eastbound Carriageway near the Centerline. Around 50yds past the Horbling Fen Junction if Travelling Eastbound. (Enquiry 384422)	17/01/2021	Nearest road to the pin placed on the map (automatically generated by Bing Maps): Bridge End Causeway, Horbling Fen, NG34 0  Nearest postcode to the pin placed on the map (automatically generated): NG34 0JX (967m away)	4621112	22 Hour (ZV) Safety
3047100	Centre line pothole repair as required	02/02/2021	Coming from Swaton direction paston cross drove junction opposite junction warning sign	3077704	22 Hour (ZV) Safety
3047093	Pothole repair as required	02/02/2021	Coming from swaton direction approximately 300m from cross drove road junction	3077696	22 Hour (ZV) Safety
3047083	Very deep pothole repair as required	02/02/2021	Coming from swaton direction approx 400m from cross road junction on west bound carriageway	3077686	22 Hour (ZV) Safety
3040831	Pothole in centre of carriageway	16/12/2020	Boston bound carriageway just after turning to cross drove	3071540	22 Hour (ZV) Safety
3039889	Pothole near centreline	09/12/2020	As located on map	3070610	22 Hour (ZV) Safety
3039888	Pothole near centreline	09/12/2020	As located on map	3070609	22 Hour (ZV) Safety
3019170	Pothole in Donington bound carriageway	14/07/2020	Just before hobbling fan junction	3049809	22 Hour (ZV) Safety

**Inspection Type(s)**  
 2020 | Find and Fix  
 Highway Inspec 12 Driven Route  
 Z Annual Condition Inspection

**Street:** BRIDGE END CAUSEWAY (35841527) **Area:** Billingborough (W084)  
**Section No.:** 1,002.00 **Asset Id - Location** A52/316.1 - U/C CROSS DROVE TO B1177 BRIDGE END (EA5  
**Asset Type:** HW: Single 2-Lane Carriageway **Contract Area:** Highways

Inspection	Date	Route	Type	Officer
3125301	18/05/2021	W-West Area 4-12DR	Highway Inspec 12 Driven Route	
3115098	15/04/2021	W-West Area 4-12DR	Highway Inspec 12 Driven Route	
3107736	25/03/2021	W-West Area 4-12DR	Highway Inspec 12 Driven Route	
3098156	25/02/2021	W-West Area 4-12DR	Highway Inspec 12 Driven Route	
91149425	27/01/2021	2020   Find and Fix (W084)	2020   Find and Fix	
3086692	21/01/2021	W-West Area 4-12DR	Highway Inspec 12 Driven Route	
3079555	16/12/2020	W-West Area 4-12DR	Highway Inspec 12 Driven Route	
3074105	25/11/2020	W-West Area 4-12DR	Highway Inspec 12 Driven Route	
3064778	28/10/2020	W-West Area 4-12DR	Highway Inspec 12 Driven Route	
3055622	28/09/2020	W-West Area 4-12DR	Highway Inspec 12 Driven Route	
3047433	26/08/2020	W-West Area 4-12DR	Highway Inspec 12 Driven Route	Communities Gang CF Constr 02
3034818	14/07/2020	W-West Area 4-12DR	Highway Inspec 12 Driven Route	
3027264	24/06/2020	W-West Area 4-12DR	Highway Inspec 12 Driven Route	

**Inspection Type(s)**  
 2020 | Find and Fix  
 Highway Inspec 12 Driven Route  
 Z Annual Condition Inspection

**Street:** BRIDGE END CAUSEWAY (35841527) **Area:** Billingborough (W084)  
**Section No.:** 1,003.00 **Asset Id - Location** A52/308.1 - DONINGTON HIGH BRIDGE TO WALKERS FARM  
**Asset Type:** HW: Single 2-Lane Carriageway **Contract Area:** Highways


Inspection	Date	Route	Type	Officer
3125303	18/05/2021	W-West Area 4-12DR	Highway Inspec 12 Driven Route	
3115101	15/04/2021	W-West Area 4-12DR	Highway Inspec 12 Driven Route	
3107739	25/03/2021	W-West Area 4-12DR	Highway Inspec 12 Driven Route	
3098144	25/02/2021	W-West Area 4-12DR	Highway Inspec 12 Driven Route	
91149420	27/01/2021	2020   Find and Fix (W084)	2020   Find and Fix	
3086721	21/01/2021	W-West Area 4-12DR	Highway Inspec 12 Driven Route	
3079560	16/12/2020	W-West Area 4-12DR	Highway Inspec 12 Driven Route	
3073888	25/11/2020	W-West Area 4-12DR	Highway Inspec 12 Driven Route	
3064774	28/10/2020	W-West Area 4-12DR	Highway Inspec 12 Driven Route	
3055618	28/09/2020	W-West Area 4-12DR	Highway Inspec 12 Driven Route	
3047430	26/08/2020	W-West Area 4-12DR	Highway Inspec 12 Driven Route	Communities Gang CF Constr 02
3034814	14/07/2020	W-West Area 4-12DR	Highway Inspec 12 Driven Route	
3027260	24/06/2020	W-West Area 4-12DR	Highway Inspec 12 Driven Route	

Inspection Type(s)					
2020   Find and Fix					
Highway Inspec 12 Driven Route					
Z Annual Condition Inspection					
Street: BOURNE ROAD (35842635)			Area: Morton (W088)		
Section No.: 1,000.00		Asset Id - Location A15/445.1 - MORTON CROSSROADS TO DYKE ROAD JUNC1			
Asset Type: HW: Single 2-Lane Carriageway			Contract Area: Highways		
Inspection	Date	Route	Type	Officer	
3125255	18/05/2021	W-West Area 4-12DR	Highway Inspec 12 Driven Route	[REDACTED]	
3115022	15/04/2021	W-West Area 4-12DR	Highway Inspec 12 Driven Route		
3107683	25/03/2021	W-West Area 4-12DR	Highway Inspec 12 Driven Route		
3098138	25/02/2021	W-West Area 4-12DR	Highway Inspec 12 Driven Route		
91168590	18/02/2021	2020   Find and Fix (W088)	2020   Find and Fix		
91168584	18/02/2021	Ad-Hoc Balfour Beatty (DR+JT)	Ad-Hoc Drainage   Jetting (BB)		
3089674	01/02/2021	Ad-hoc Highway All Areas	Ad-Hoc		
3086443	21/01/2021	W-West Area 4-12DR	Highway Inspec 12 Driven Route		
3079352	16/12/2020	W-West Area 4-12DR	Highway Inspec 12 Driven Route		
3073881	25/11/2020	W-West Area 4-12DR	Highway Inspec 12 Driven Route		
3064822	28/10/2020	W-West Area 4-12DR	Highway Inspec 12 Driven Route	[REDACTED]	
3055662	28/09/2020	W-West Area 4-12DR	Highway Inspec 12 Driven Route		
3047467	26/08/2020	W-West Area 4-12DR	Highway Inspec 12 Driven Route		
3034900	14/07/2020	W-West Area 4-12DR	Highway Inspec 12 Driven Route		
3028512	29/06/2020	Ad-hoc Highway All Areas	Ad-Hoc		
3027324	24/06/2020	W-West Area 4-12DR	Highway Inspec 12 Driven Route		
3020355	01/06/2020	Ad-hoc Highway All Areas	Ad-Hoc		

### Defect Details

Defect	Description	Log Date	Location	Organise./Job	Priority
91018753		18/02/2021		44416678	2020   Find & Fix (Immediate)
3046865	Fill in with stone and compact	01/02/2021	Bourne Road, Morton, PE10 0RH just after properties lhs heading out of Morton towards bourne	3077476	ZV: Planned (AMT - ZV)
3015975	Faded warning sign	29/06/2020	Approaching village built up area from south on left hand side	3046528	ZV: Planned (AMT - ZV)
3011582	Rocking kerb	01/06/2020	At junction of high street outside stone cottage	3042138	6 Day Response (ZV)

Inspection Type(s)					
2020   Find and Fix					
Highway Inspec 12 Driven Route					
Z Annual Condition Inspection					
Street: BOURNE ROAD (35880054)			Area: Corby Glen (W087)		
Section No.: 1,000.00		Asset Id - Location A151/428.1 - LOUND DIRECTION SIGN TO BOURNE WOOD /			
Asset Type: HW: Single 2-Lane Carriageway			Contract Area: Highways		
Inspection	Date	Route	Type	Officer	
3125252	18/05/2021	W-West Area 5-12DR	Highway Inspec 12 Driven Route	[REDACTED] Communities Gang CF Constr 02	
3114829	15/04/2021	W-West Area 5-12DR	Highway Inspec 12 Driven Route		
3107679	25/03/2021	W-West Area 5-12DR	Highway Inspec 12 Driven Route		
3098134	25/02/2021	W-West Area 5-12DR	Highway Inspec 12 Driven Route		
91163236	11/02/2021	2020   Find and Fix (W087)	2020   Find and Fix		
3086484	21/01/2021	W-West Area 5-12DR	Highway Inspec 12 Driven Route		
3079505	16/12/2020	W-West Area 5-12DR	Highway Inspec 12 Driven Route		
3073878	25/11/2020	W-West Area 5-12DR	Highway Inspec 12 Driven Route		
3064825	28/10/2020	W-West Area 4-12DR	Highway Inspec 12 Driven Route		
3060916	14/10/2020	Ad-hoc Highway All Areas	Ad-Hoc		
3060852	14/10/2020	Ad-hoc Highway All Areas	Ad-Hoc		
3055667	28/09/2020	W-West Area 4-12DR	Highway Inspec 12 Driven Route		
3047489	26/08/2020	W-West Area 4-12DR	Highway Inspec 12 Driven Route		
3034922	14/07/2020	W-West Area 4-12DR	Highway Inspec 12 Driven Route		
3027364	24/06/2020	W-West Area 4-12DR	Highway Inspec 12 Driven Route		
Defect Details					
Defect	Description	Log Date	Location	Organise./Job	Priority
3031625	Renew lower plate reduce speed now 120 cm x 90 tall, track is broken Off peak works	14/10/2020		3062421	ZV: Planned (AMT - ZV)
3031605	Pot sign back up to vertical. All intact. Extra foundation req. To stabilise Off peak works	14/10/2020		3062410	ZV: Planned (AMT - ZV)

Inspection Type(s)							
2020   Find and Fix							
Highway Inspec 12 Driven Route							
Z Annual Condition Inspection							
Street: EDENHAM ROAD (35880055)			Area: Corby Glen (W087)				
Section No.: 1,000.00		Asset Id - Location A151/390.1 - ELSTHORPE ROAD TO C433 SCHOOL LANE					
Asset Type: HW: Single 2-Lane Carriageway			Contract Area: Highways				
Inspection	Date	Route	Type	Officer			
3125247	18/05/2021	W-West Area 5-12DR	Highway Inspec 12 Driven Route	 Communities Gang CF Constr 02			
3114889	15/04/2021	Ad-hoc Highway All Areas	Ad-Hoc				
3114832	15/04/2021	W-West Area 5-12DR	Highway Inspec 12 Driven Route				
3107675	25/03/2021	W-West Area 5-12DR	Highway Inspec 12 Driven Route				
3098131	25/02/2021	W-West Area 5-12DR	Highway Inspec 12 Driven Route				
91163270	11/02/2021	2020   Find and Fix (W087)	2020   Find and Fix				
3086487	21/01/2021	W-West Area 5-12DR	Highway Inspec 12 Driven Route				
3079469	16/12/2020	W-West Area 5-12DR	Highway Inspec 12 Driven Route				
3079456	16/12/2020	Ad-hoc Highway All Areas	Ad-Hoc				
3073873	25/11/2020	W-West Area 5-12DR	Highway Inspec 12 Driven Route				
3064829	28/10/2020	W-West Area 4-12DR	Highway Inspec 12 Driven Route				
3055671	28/09/2020	W-West Area 4-12DR	Highway Inspec 12 Driven Route				
3047569	26/08/2020	W-West Area 4-12DR	Highway Inspec 12 Driven Route				
3034925	14/07/2020	W-West Area 4-12DR	Highway Inspec 12 Driven Route				
3027371	24/06/2020	W-West Area 4-12DR	Highway Inspec 12 Driven Route				
Defect Details							
Defect	Description	Log Date	Location			Organise./Job	Priority
3064946	Pothole in carriageway	15/04/2021	Bourne bound carriageway between junction and speed limit signs	3094917	22 Hour (ZV) Safety		
3040793	Pothole in centre of carriageway	16/12/2020	In centre of carriageway near 40mph signs	3071505	22 Hour (ZV) Safety		



Inspection Type(s)				
2020   Find and Fix				
Highway Inspec 12 Driven Route				
Z Annual Condition Inspection				
Street: CORBY ROAD (35880061)			Area: Corby Glen (W087)	
Section No.: 1,000.00		Asset Id - Location A151/380.1 - R.H JNC FORSTEDD HILL TO ELSTHORPE ROA		
Asset Type: HW: Single 2-Lane Carriageway			Contract Area: Highways	
Inspection	Date	Route	Type	Officer
3125328	18/05/2021	Ad-hoc Highway All Areas	Ad-Hoc	[REDACTED]
3125325	18/05/2021	Ad-hoc Highway All Areas	Ad-Hoc	
3125204	18/05/2021	W-West Area 5-12DR	Highway Inspec 12 Driven Route	
3114834	15/04/2021	W-West Area 5-12DR	Highway Inspec 12 Driven Route	
3107673	25/03/2021	W-West Area 5-12DR	Highway Inspec 12 Driven Route	
3098128	25/02/2021	W-West Area 5-12DR	Highway Inspec 12 Driven Route	
91162570	11/02/2021	2020   Find and Fix (W087)	2020   Find and Fix	
3086491	21/01/2021	W-West Area 5-12DR	Highway Inspec 12 Driven Route	
3079347	16/12/2020	W-West Area 5-12DR	Highway Inspec 12 Driven Route	
3073871	25/11/2020	W-West Area 5-12DR	Highway Inspec 12 Driven Route	
91106888	12/11/2020	Ad-Hoc Balfour Beatty (DR+JT)	Ad-Hoc Drainage   Jetting (BB)	Communities Gang CF Constr 02
3065052	28/10/2020	Ad-hoc Highway All Areas	Ad-Hoc	[REDACTED]
3064831	28/10/2020	W-West Area 4-12DR	Highway Inspec 12 Driven Route	
3064534	26/10/2020	Ad-hoc Highway All Areas	Ad-Hoc	
3055673	28/09/2020	W-West Area 4-12DR	Highway Inspec 12 Driven Route	
3047571	26/08/2020	W-West Area 4-12DR	Highway Inspec 12 Driven Route	
3034927	14/07/2020	W-West Area 4-12DR	Highway Inspec 12 Driven Route	
3027375	24/06/2020	W-West Area 4-12DR	Highway Inspec 12 Driven Route	
3024026	15/06/2020	Ad-hoc Highway All Areas	Ad-Hoc	

### Defect Details

Defect	Description	Log Date	Location	Organise./Job	Priority
91010175		12/11/2020		44409641	2020   Contr Identified Fault
3072069	Pothole in carriageway 1 patch to resolve 2 holes	18/05/2021	Colsterworth bound carriageway	5601646	22 Hour (ZV) Safety
3072065	Pothole in edge	18/05/2021	Bourne bound carriageway	5601642	22 Hour (ZV) Safety
3033708	Replace 76mm post	28/10/2020	Southbound before the house	3064461	ZV: Planned (AMT - ZV)
	Plate and supplementary plate,, verge work off peak				
3033448	Non illuminated Signs (Other) - Overgrown trees completely covering sign (Enquiry 378179) Please trim veg from directional sign, and close by, trim from warning sign, both west bound. Mobile works off peak, verge works	26/10/2020	West bound before bend	3064201	ZV: Planned (AMT - ZV)
3013614	Recoverable works Missing/damaged non illum sign . Police Incident 269 10/6/20 Replace 76mm post, yellow backed 40 and 600mm derestriction 2 way temp traffic sigs Off peak works, Clear debris from incident site	15/06/2020	Nat speed Limit/40 MPH sign leaving Grimsthorpe to the North on the A151	3044185	ZV: Planned (AMT - ZV)

<b>Inspection Type(s)</b> 2020   Find and Fix Highway Inspec 12 Driven Route Z Annual Condition Inspection
---

<b>Street:</b> EDENHAM ROAD (35880090)	<b>Area:</b> Corby Glen (W087)
<b>Section No.:</b> 1,000.00	<b>Asset Id - Location</b> A151/428.2 - BOURNE WOOD ACCESS ROAD TO A6121 DIRI
<b>Asset Type:</b> HW: Single 2-Lane Carriageway	<b>Contract Area:</b> Highways

Inspection	Date	Route	Type	Officer
3125253	18/05/2021	W-West Area 5-12DR	Highway Inspec 12 Driven Route	[REDACTED]
3114828	15/04/2021	W-West Area 5-12DR	Highway Inspec 12 Driven Route	
3107681	25/03/2021	W-West Area 5-12DR	Highway Inspec 12 Driven Route	
3098135	25/02/2021	W-West Area 5-12DR	Highway Inspec 12 Driven Route	
91163234	11/02/2021	2020   Find and Fix (W087)	2020   Find and Fix	
3089580	01/02/2021	Ad-hoc Highway All Areas	Ad-Hoc	
3086483	21/01/2021	W-West Area 5-12DR	Highway Inspec 12 Driven Route	
3079348	16/12/2020	W-West Area 5-12DR	Highway Inspec 12 Driven Route	
3073879	25/11/2020	W-West Area 5-12DR	Highway Inspec 12 Driven Route	
3064824	28/10/2020	W-West Area 4-12DR	Highway Inspec 12 Driven Route	
3057159	30/09/2020	Ad-hoc Highway All Areas	Ad-Hoc	
3055666	28/09/2020	W-West Area 4-12DR	Highway Inspec 12 Driven Route	
3047488	26/08/2020	W-West Area 4-12DR	Highway Inspec 12 Driven Route	
3039821	29/07/2020	Ad-hoc Highway All Areas	Ad-Hoc	
3039819	29/07/2020	Ad-hoc Highway All Areas	Ad-Hoc	
3034921	14/07/2020	W-West Area 4-12DR	Highway Inspec 12 Driven Route	
3027362	24/06/2020	W-West Area 4-12DR	Highway Inspec 12 Driven Route	


### Defect Details

Defect	Description	Log Date	Location	Organise./Job	Priority
3046770	Trial Hole Required Location of Utilities needed in Grass verge before Minor works Works being done on behalf of Ian Ward	01/02/2021	Around/Near Reduce Speed Now signage	3077381	ZV: Planned (AMT - ZV)
3029902	Large Dip in Road across full road width Job in 2 Parts over 2 Days to avoid Road Closure After Hours job 4.6m x 6.2m	30/09/2020	Around Pond Farm, in line with Reduce Speed Sign	3060687	ZV: Planned (AMT - ZV)
3021839	Hedge around the A151 sign is overgrown and needs cutting back so sign is more visible	29/07/2020	On junction of A6121 & A151	3052531	25 Day Response (ZV)
3021837	Hedge around the A6121 sign is overgrown and needs cutting back so sign is more visible	29/07/2020	On junction of A151 & A6121	3052529	25 Day Response (ZV)

Inspection Type(s)							
2020   Find and Fix							
Highway Inspec 12 Driven Route							
Z Annual Condition Inspection							
Street: MAIN ROAD (35880198)			Area: Corby Glen (W087)				
Section No.: 1,000.00		Asset Id - Location A151/380.2 - R.H JNC FORSTEDD HILL TO ELSTHORPE ROA					
Asset Type: HW: Single 2-Lane Carriageway			Contract Area: Highways				
Inspection	Date	Route	Type	Officer			
3125229	18/05/2021	W-West Area 5-12DR	Highway Inspec 12 Driven Route				
3114833	15/04/2021	W-West Area 5-12DR	Highway Inspec 12 Driven Route				
3107674	25/03/2021	W-West Area 5-12DR	Highway Inspec 12 Driven Route				
3098129	25/02/2021	W-West Area 5-12DR	Highway Inspec 12 Driven Route				
91169461	18/02/2021	Ad-Hoc Balfour Beatty (DR+JT)	Ad-Hoc Drainage   Jetting (BB)	Podehole Minor Repairs 04			
91169437	18/02/2021	Ad-Hoc Balfour Beatty (DR+JT)	Ad-Hoc Drainage   Jetting (BB)	Podehole Minor Repairs 04			
3092714	11/02/2021	Ad-hoc Highway All Areas	Ad-Hoc				
3092713	11/02/2021	Ad-hoc Highway All Areas	Ad-Hoc				
3092712	11/02/2021	Ad-hoc Highway All Areas	Ad-Hoc				
3092711	11/02/2021	Ad-hoc Highway All Areas	Ad-Hoc				
3092710	11/02/2021	Ad-hoc Highway All Areas	Ad-Hoc				
3092709	11/02/2021	Ad-hoc Highway All Areas	Ad-Hoc				
3092708	11/02/2021	Ad-hoc Highway All Areas	Ad-Hoc				
91163274	11/02/2021	2020   Find and Fix (W087)	2020   Find and Fix			Communities Gang CF Constr 02	
3087127	21/01/2021	Ad-hoc Highway All Areas	Ad-Hoc				
3087128	21/01/2021	Ad-hoc Highway All Areas	Ad-Hoc				
3086489	21/01/2021	W-West Area 5-12DR	Highway Inspec 12 Driven Route				
3079455	16/12/2020	W-West Area 5-12DR	Highway Inspec 12 Driven Route				
3073872	25/11/2020	W-West Area 5-12DR	Highway Inspec 12 Driven Route				
3068145	06/11/2020	Ad-hoc Highway All Areas	Ad-Hoc				
3064830	28/10/2020	W-West Area 4-12DR	Highway Inspec 12 Driven Route				
3055672	28/09/2020	W-West Area 4-12DR	Highway Inspec 12 Driven Route				
3047570	26/08/2020	W-West Area 4-12DR	Highway Inspec 12 Driven Route				
3034926	14/07/2020	W-West Area 4-12DR	Highway Inspec 12 Driven Route				
3027373	24/06/2020	W-West Area 4-12DR	Highway Inspec 12 Driven Route				



### Defect Details

Defect	Description	Log Date	Location	Organise./Job	Priority
91018844	Issue identified and repaired as part of the 6300 Series Contractor Identified Faults	18/02/2021	A151	44416724	2020   Contr Identified Fault
91018842	Issue identified and repaired as part of the 6300 Series Contractor Identified Faults	18/02/2021	A151	44416722	2020   Contr Identified Fault
3049325	Nr phone box stop /stop Off peak	11/02/2021		3079878	22 Hour (ZV) Safety
3049324	Opp cottage while front door . Off peak	11/02/2021		3079877	22 Hour (ZV) Safety
3049323	Opp bend sign . Off peak at gully	11/02/2021		3079876	22 Hour (ZV) Safety
3049322	Opp bend sign . Off peak	11/02/2021		3079875	22 Hour (ZV) Safety
3049321	Second At manhole . Off peak	11/02/2021		3079874	22 Hour (ZV) Safety
3049320	Second At manhole . Off peak	11/02/2021		3079873	22 Hour (ZV) Safety
3049319	At manhole . Off peak	11/02/2021		3079872	22 Hour (ZV) Safety
3045106	Opp The Old Post	21/01/2021		3075816	22 Hour (ZV) Safety
3045105	Repair gully surround	21/01/2021	Opp Little Close	3075815	22 Hour (ZV) Safety
3035204	.5 x .5 hole at edge of cw. Edge of recent 2 way temp signals set up third party works. Observed by travelling officer and reported directly no photo but severe 30mph Off pea	06/11/2020	West bound nr last house on left side	3065921	22 Hour (ZV) Safety

Inspection Type(s)									
2020   Find and Fix									
Highway Inspec 12 Driven Route									
Z Annual Condition Inspection									
Street: MAREHAM LANE (35880636)			Area: Fo kingham (W085)						
Section No.: 1,002.00		Asset Id - Location A15/420 - ASLACKBY CROSSROADS TO GRABY JUNCTION							
Asset Type: HW: Single 2-Lane Carriageway			Contract Area: Highways						
Inspection	Date	Route	Type	Officer					
3125265	18/05/2021	W-West Area 4-12DR	Highway Inspec 12 Driven Route	 Communities Gang CF Constr 02					
3115048	15/04/2021	W-West Area 4-12DR	Highway Inspec 12 Driven Route						
3108794	30/03/2021	Ad-hoc Highway All Areas	Ad-Hoc						
3107694	25/03/2021	W-West Area 4-12DR	Highway Inspec 12 Driven Route						
3098191	25/02/2021	W-West Area 4-12DR	Highway Inspec 12 Driven Route						
91155638	03/02/2021	2020   Find and Fix (W085)	2020   Find and Fix						
3086666	21/01/2021	W-West Area 4-12DR	Highway Inspec 12 Driven Route						
3079518	16/12/2020	W-West Area 4-12DR	Highway Inspec 12 Driven Route						
3074080	25/11/2020	W-West Area 4-12DR	Highway Inspec 12 Driven Route						
3064806	28/10/2020	W-West Area 4-12DR	Highway Inspec 12 Driven Route						
3060607	14/10/2020	Ad-hoc Highway All Areas	Ad-Hoc						
3055644	28/09/2020	W-West Area 4-12DR	Highway Inspec 12 Driven Route						
3047457	26/08/2020	W-West Area 4-12DR	Highway Inspec 12 Driven Route						
3034889	14/07/2020	W-West Area 4-12DR	Highway Inspec 12 Driven Route						
3030583	01/07/2020	Ad-hoc Highway All Areas	Ad-Hoc						
3027316	24/06/2020	W-West Area 4-12DR	Highway Inspec 12 Driven Route						
Defect Details									
Defect	Description	Log Date	Location				Organise./Job	Priority	
3061527	Realign school bus stop sign and warning triangle to ensure completely visible to drivers heading north. Upgraded to 25 day due to safety of children issues	30/03/2021	Adjacent to Aslackby before temple road junction coming from Bourne direction	3091650	25 Day Response (ZV)				
3031495	Cut back hedge to give prow users visibility to the south as they exit prow approx 20m of hedge	14/10/2020	Coming up the hill past Aslackby PROW access from field opposite field access	3062303	ZV: Planned (AMT - ZV)				
3016800	Junction warning sign obscured by vegetation	01/07/2020	Heading south approaching Graby junction	3047369	25 Day Response (ZV)				

**Inspection Type(s)**  
 2020 | Find and Fix  
 Highway Inspec 12 Driven Route  
 Z Annual Condition Inspection

**Street:** MAREHAM LANE (35880636) **Area:** Morton (W088)  
**Section No.:** 1,004.00 **Asset Id - Location** A15/426 - MAREHAM LANE TO STATION STREET  
**Asset Type:** HW: Single 2-Lane Carriageway **Contract Area:** Highways



Inspection	Date	Route	Type	Officer
3125264	18/05/2021	W-West Area 4-12DR	Highway Inspec 12 Driven Route	
3115039	15/04/2021	W-West Area 4-12DR	Highway Inspec 12 Driven Route	
3107692	25/03/2021	W-West Area 4-12DR	Highway Inspec 12 Driven Route	
3098190	25/02/2021	W-West Area 4-12DR	Highway Inspec 12 Driven Route	
91165795	16/02/2021	2020   Find and Fix (W088)	2020   Find and Fix	
3086665	21/01/2021	W-West Area 4-12DR	Highway Inspec 12 Driven Route	
3079517	16/12/2020	W-West Area 4-12DR	Highway Inspec 12 Driven Route	
3074079	25/11/2020	W-West Area 4-12DR	Highway Inspec 12 Driven Route	
3064808	28/10/2020	W-West Area 4-12DR	Highway Inspec 12 Driven Route	
3055646	28/09/2020	W-West Area 4-12DR	Highway Inspec 12 Driven Route	
3047458	26/08/2020	W-West Area 4-12DR	Highway Inspec 12 Driven Route	
3034890	14/07/2020	W-West Area 4-12DR	Highway Inspec 12 Driven Route	
3027317	24/06/2020	W-West Area 4-12DR	Highway Inspec 12 Driven Route	

Communities Gang CF Constr 02

**Inspection Type(s)**  
 2020 | Find and Fix  
 Highway Inspec 12 Driven Route  
 Z Annual Condition Inspection

**Street:** MAIN ROAD (35880637) **Area:** Morton (W088)  
**Section No.:** 1,001.00 **Asset Id - Location** A15/428 - STATION STREET TO HIGH STREET  
**Asset Type:** HW: Single 2-Lane Carriageway **Contract Area:** Highways

Inspection	Date	Route	Type	Officer
3125263	18/05/2021	W-West Area 4-12DR	Highway Inspec 12 Driven Route	[REDACTED] Communities Gang CF Constr 02
3115037	15/04/2021	W-West Area 4-12DR	Highway Inspec 12 Driven Route	
3107691	25/03/2021	W-West Area 4-12DR	Highway Inspec 12 Driven Route	
3098189	25/02/2021	W-West Area 4-12DR	Highway Inspec 12 Driven Route	
91167127	17/02/2021	2020   Find and Fix (W088)	2020   Find and Fix	
3086664	21/01/2021	W-West Area 4-12DR	Highway Inspec 12 Driven Route	
3079516	16/12/2020	W-West Area 4-12DR	Highway Inspec 12 Driven Route	
3074078	25/11/2020	W-West Area 4-12DR	Highway Inspec 12 Driven Route	
3064810	28/10/2020	W-West Area 4-12DR	Highway Inspec 12 Driven Route	
3055647	28/09/2020	W-West Area 4-12DR	Highway Inspec 12 Driven Route	
3047459	26/08/2020	W-West Area 4-12DR	Highway Inspec 12 Driven Route	
3034891	14/07/2020	W-West Area 4-12DR	Highway Inspec 12 Driven Route	
3027318	24/06/2020	W-West Area 4-12DR	Highway Inspec 12 Driven Route	

<b>Inspection Type(s)</b> 2020   Find and Fix Highway Inspec 12 Driven Route Z Annual Condition Inspection				
<b>Street:</b> MAIN ROAD (35880637)		<b>Area:</b> Morton (W088)		
<b>Section No.:</b> 1,002.00		<b>Asset Id - Location</b> A15/429 - HIGH STREET XRDS (C417) TO OLD BECK CULVE		
<b>Asset Type:</b> HW: Single 2-Lane Carriageway		<b>Contract Area:</b> Highways		
Inspection	Date	Route	Type	Officer
3125262	18/05/2021	W-West Area 4-12DR	Highway Inspec 12 Driven Route	
3115032	15/04/2021	W-West Area 4-12DR	Highway Inspec 12 Driven Route	
3107689	25/03/2021	W-West Area 4-12DR	Highway Inspec 12 Driven Route	
3098188	25/02/2021	W-West Area 4-12DR	Highway Inspec 12 Driven Route	
91167198	17/02/2021	2020   Find and Fix (W088)	2020   Find and Fix	
91167179	17/02/2021	Ad-Hoc Balfour Beatty (DR+JT)	Ad-Hoc Drainage   Jetting (BB)	
3086663	21/01/2021	W-West Area 4-12DR	Highway Inspec 12 Driven Route	
3079515	16/12/2020	W-West Area 4-12DR	Highway Inspec 12 Driven Route	
3074077	25/11/2020	W-West Area 4-12DR	Highway Inspec 12 Driven Route	
3064812	28/10/2020	W-West Area 4-12DR	Highway Inspec 12 Driven Route	
3055648	28/09/2020	W-West Area 4-12DR	Highway Inspec 12 Driven Route	
3047461	26/08/2020	W-West Area 4-12DR	Highway Inspec 12 Driven Route	
3034893	14/07/2020	W-West Area 4-12DR	Highway Inspec 12 Driven Route	
3027319	24/06/2020	W-West Area 4-12DR	Highway Inspec 12 Driven Route	

### Defect Details

Defect	Description	Log Date	Location	Organise./Job	Priority
91018575		17/02/2021		44416596	2020   Find & Fix (Immediate)

Inspection Type(s)					
2020   Find and Fix					
Highway Inspec 12 Driven Route					
Z Annual Condition Inspection					
Street: MAIN ROAD (35880637)			Area: Morton (W088)		
Section No.: 1,003.00		Asset Id - Location A15/437 - OLD BECK CULVERT TO B1177 JUNCTION			
Asset Type: HW: Single 2-Lane Carriageway			Contract Area: Highways		
Inspection	Date	Route	Type	Officer	
3125261	18/05/2021	W-West Area 4-12DR	Highway Inspec 12 Driven Route	[REDACTED]	
66000706	08/05/2021	Ad-hoc ODHO	Ad-Hoc	Out Of Hours Duty Officers	
3115030	15/04/2021	W-West Area 4-12DR	Highway Inspec 12 Driven Route	[REDACTED]	
3107688	25/03/2021	W-West Area 4-12DR	Highway Inspec 12 Driven Route	[REDACTED]	
3098187	25/02/2021	W-West Area 4-12DR	Highway Inspec 12 Driven Route	[REDACTED]	
91167207	17/02/2021	2020   Find and Fix (W088)	2020   Find and Fix	Communities Gang CF Constr 02	
91167143	17/02/2021	Ad-Hoc Balfour Beatty (DR+JT)	Ad-Hoc Drainage   Jetting (BB)	Communities Gang CF Constr 02	
3093982	16/02/2021	Ad-hoc Highway All Areas	Ad-Hoc	[REDACTED]	
3086658	21/01/2021	W-West Area 4-12DR	Highway Inspec 12 Driven Route	[REDACTED]	
3079514	16/12/2020	W-West Area 4-12DR	Highway Inspec 12 Driven Route	[REDACTED]	
3079513	16/12/2020	Ad-hoc Highway All Areas	Ad-Hoc	[REDACTED]	
3079510	16/12/2020	Ad-hoc Highway All Areas	Ad-Hoc	[REDACTED]	
3074076	25/11/2020	W-West Area 4-12DR	Highway Inspec 12 Driven Route	[REDACTED]	
3064816	28/10/2020	W-West Area 4-12DR	Highway Inspec 12 Driven Route	[REDACTED]	
3055649	28/09/2020	W-West Area 4-12DR	Highway Inspec 12 Driven Route	[REDACTED]	
3047462	26/08/2020	W-West Area 4-12DR	Highway Inspec 12 Driven Route	[REDACTED]	
3034894	14/07/2020	W-West Area 4-12DR	Highway Inspec 12 Driven Route	[REDACTED]	
3034751	14/07/2020	Ad-hoc Highway All Areas	Ad-Hoc	[REDACTED]	
3034749	14/07/2020	Ad-hoc Highway All Areas	Ad-Hoc	[REDACTED]	
3034747	14/07/2020	Ad-hoc Highway All Areas	Ad-Hoc	[REDACTED]	
3027320	24/06/2020	W-West Area 4-12DR	Highway Inspec 12 Driven Route	[REDACTED]	
3020386	02/06/2020	Ad-hoc Highway All Areas	Ad-Hoc	[REDACTED]	

### Defect Details

Defect	Description	Log Date	Location	Organise./Job	Priority
91018570		17/02/2021		44416594	2020   Find & Fix (Immediate)
66000706	CW: Pothole 40mm> - Huge pothole that has been repaired after the snow has reappeared and is very big and deep will cause damage to cars as you cannot see it in time. It's about halfway up the wooded area on the left hand carriageway heading north (Enquiry 396176)	08/05/2021	Nearest road to the pin placed on the map (automatically generated by Bing Maps): A15, Haconby, PE10 0XD  Nearest postcode to the pin placed on the map (automatically generated): PE10 0XD (511m away)	4622325	22 Hour (ZV) Safety
3050069	Large pothole	16/02/2021	Heading north from morton past the b1177 junction towards aslackby adjacent to wooded area.	3080609	22 Hour (ZV) Safety
3040812	Pothole narrow like joint deteriorating	16/12/2020	Bourne bound carriageway as map	3071523	22 Hour (ZV) Safety
3040811	Pothole / patch in edge	16/12/2020	Bourne bound carriageway as plan	3071521	22 Hour (ZV) Safety
3018905	Pothole 3 of 3	14/07/2020		3049542	22 Hour (ZV) Safety
3018902	Pothole 2 of 3	14/07/2020		3049539	22 Hour (ZV) Safety
3018899	Pothole 1 of 3	14/07/2020	Morton bound carriageway	3049536	22 Hour (ZV) Safety
3011608	Vegetation obscuring warning sign	02/06/2020	Approx 200m north of B1177 junction on southbound verge	3042164	25 Day Response (ZV)