

Inspection Type(s)						
Highway Inspec 4 Driven Area						
Z Annual Condition Inspection						
Street: CHURCH STREET (28004613)			Area: Heckington (W043)			
Section No.: 2,000.00		Asset Id - Location 14U332/10.F				
Asset Type: HW: Footway (Attached)			Contract Area: Highways			
Inspection	Date	Route	Type	Officer		
3101241	05/03/2021	Ad-hoc Highway All Areas	Ad-Hoc			
3100626	04/03/2021	W043-HECKINGTON-4DA	Highway Inspec 4 Driven Area			
3076281	03/12/2020	W043-HECKINGTON-4DA	Highway Inspec 4 Driven Area			
3050455	08/09/2020	W043-HECKINGTON-4DA	Highway Inspec 4 Driven Area			
2640	08/06/2020	Ad-Hoc Route Confirm Support	Ad-Hoc			
3020110	01/06/2020	W043-HECKINGTON-4DA	Highway Inspec 4 Driven Area			
Defect Details						
Defect	Description	Log Date	Location	Organise./Job	Priority	
3056091	The raised channel block is causing a trip. Fill the two areas with bitumen material to remove trip hazard. Liaise with Andrew owner for best way to manage pedestrians shop opens at 8am consider arriving early to undertake work.downgraded to 25 day due to position of the defect.	05/03/2021	Outside the windmill shop	3086402	25 Day Response (ZV)	

Inspection Type(s)				
2020 Find and Fix				
Highway Inspec 4 Driven Area				
Z Annual Condition Inspection				
Street: HECKINGTON ROAD (28033426)			Area: Heckington (W043)	
Section No.: 1,000.00		Asset Id - Location B1394/366.2 - RAILWAY XING TO VILLAGE NAME PLATE		
Asset Type: HW: Single 2-Lane Carriageway			Contract Area: Highways	
Inspection	Date	Route	Type	Officer
3100635	04/03/2021	W043-HECKINGTON-4DA	Highway Inspec 4 Driven Area	[REDACTED]
3076320	03/12/2020	W043-HECKINGTON-4DA	Highway Inspec 4 Driven Area	[REDACTED]
91105393	11/11/2020	2020 Find and Fix (W043)	2020 Find and Fix	Communities Gang CF Constr. 03
3050475	08/09/2020	W043-HECKINGTON-4DA	Highway Inspec 4 Driven Area	[REDACTED]
3020105	01/06/2020	W043-HECKINGTON-4DA	Highway Inspec 4 Driven Area	[REDACTED]

Inspection Type(s) 2020 Find and Fix Highway Inspec 4 Driven Area Z Annual Condition Inspection

Street: HECKINGTON ROAD (28033426)	Area: Heckington (W043)
Section No.: 1,001.00	Asset Id - Location B1394/370 - VILLAGE NAME PLATE TO GROVE STREET
Asset Type: HW: Single 2-Lane Carriageway	Contract Area: Highways

Inspection	Date	Route	Type	Officer
3100632	04/03/2021	W043-HECKINGTON-4DA	Highway Inspec 4 Driven Area	[REDACTED]
3083612	13/01/2021	Ad-hoc Highway All Areas	Ad-Hoc	
3076321	03/12/2020	W043-HECKINGTON-4DA	Highway Inspec 4 Driven Area	Communities Gang CF Constr. 03
91105389	11/11/2020	2020 Find and Fix (W043)	2020 Find and Fix	
3050474	08/09/2020	W043-HECKINGTON-4DA	Highway Inspec 4 Driven Area	[REDACTED]
3026596	22/06/2020	Ad-hoc Highway All Areas	Ad-Hoc	
3020104	01/06/2020	W043-HECKINGTON-4DA	Highway Inspec 4 Driven Area	

Defect Details

Defect	Description	Log Date	Location	Organise./Job	Priority
3043450	Pothole repair as required	13/01/2021	Opposite magna crescent junction	3074177	6 Day Response (ZV)
3014764	Potholes around carriageway cover	22/06/2020	Outside number no 6	3045330	6 Day Response (ZV)



Inspection Type(s)				
2020 Find and Fix				
Highway Inspec 4 Driven Area				
Z Annual Condition Inspection				
Street: SIDEBAR LANE (28040721)			Area: Heckington (W043)	
Section No.: 1,001.00		Asset Id - Location B1395/495 - LITTLEWORTH DROVE X/ROADS TO A17		
Asset Type: HW: Single 2-Lane Carriageway			Contract Area: Highways	
Inspection	Date	Route	Type	Officer
3122794	11/05/2021	Ad-hoc Highway All Areas	Ad-Hoc	
3100736	04/03/2021	W043-HECKINGTON-4DA	Highway Inspec 4 Driven Area	
91174229	23/02/2021	Ad-Hoc Balfour Beatty (DR+JT)	Ad-Hoc Drainage Jetting (BB)	Communities Gang CF Constr 01
91174193	23/02/2021	Ad-Hoc Balfour Beatty (DR+JT)	Ad-Hoc Drainage Jetting (BB)	Communities Gang CF Constr 01
91174153	23/02/2021	Ad-Hoc Balfour Beatty (DR+JT)	Ad-Hoc Drainage Jetting (BB)	Communities Gang CF Constr 01
91174124	23/02/2021	Ad-Hoc Balfour Beatty (DR+JT)	Ad-Hoc Drainage Jetting (BB)	Communities Gang CF Constr 01
3094130	16/02/2021	Ad-hoc Highway All Areas	Ad-Hoc	
3094121	16/02/2021	Ad-hoc Highway All Areas	Ad-Hoc	
3076293	03/12/2020	W043-HECKINGTON-4DA	Highway Inspec 4 Driven Area	
91104939	11/11/2020	2020 Find and Fix (W043)	2020 Find and Fix	Communities Gang CF Constr. 03
3050460	08/09/2020	W043-HECKINGTON-4DA	Highway Inspec 4 Driven Area	
3020137	01/06/2020	W043-HECKINGTON-4DA	Highway Inspec 4 Driven Area	
3020131	01/06/2020	Ad-hoc Highway All Areas	Ad-Hoc	

Defect Details

Defect	Description	Log Date	Location	Organise./Job	Priority
91019394		23/02/2021		44417020	2020 Find & Fix (Immediate)
91019386		23/02/2021		44417016	2020 Find & Fix (Immediate)
91019380		23/02/2021		44417014	2020 Find & Fix (Immediate)
91019375		23/02/2021		44417013	2020 Find & Fix (Immediate)
3070399	Remove existing sign and posts to the tip. Install new 76mm posts to the required width. Install and supply new sign to drawing specifications provided Please note overhead cables on the opposite side if the carriageway. No mechanical lifting.	11/05/2021	Just before 30MPH after leaving the A17	5600129	ZV: Planned (AMT - ZV)
3050167	Long narrow pothole repair as required consider 3 way stop go	16/02/2021	At junction of A17	3080702	6 Day Response (ZV)
3050158	Pothole repair as required. Consider 3 way stop go	16/02/2021	At junction of A17	3080693	6 Day Response (ZV)
3011503	Multiple linear potholes	01/06/2020	At junction of A17 on south lyme bound carriageway	3042054	ZV: Planned (AMT - ZV)

Inspection Type(s) 2020 Find and Fix Highway Inspec 4 Driven Area Z Annual Condition Inspection

Street: BOSTON ROAD (28041891)	Area: Heckington (W043)
Section No.: 1,000.00	Asset Id - Location B1394/356 - STATION ROAD TO B1394 SLIP ROAD
Asset Type: HW: Single 2-Lane Carriageway	Contract Area: Highways

Inspection	Date	Route	Type	Officer	
3115737	19/04/2021	Ad-hoc Highway All Areas	Ad-Hoc		
3109852	06/04/2021	Ad-hoc Highway All Areas	Ad-Hoc		
3100640	04/03/2021	W043-HECKINGTON-4DA	Highway Inspec 4 Driven Area		
3096587	23/02/2021	Ad-hoc Highway All Areas	Ad-Hoc		
3076278	03/12/2020	W043-HECKINGTON-4DA	Highway Inspec 4 Driven Area		
91105469	11/11/2020	2020 Find and Fix (W043)	2020 Find and Fix		Communities Gang CF Constr. 03
3050469	08/09/2020	W043-HECKINGTON-4DA	Highway Inspec 4 Driven Area		
3020225	01/06/2020	W043-HECKINGTON-4DA	Highway Inspec 4 Driven Area		

Defect Details

Defect	Description	Log Date	Location	Organise./Job	Priority
91009884		11/11/2020		44409347	2020 Find & Fix (Immediate)
3065542	Pothole repair as required	19/04/2021	Coming from A17 approximately 200m before 40 mph sign	3095505	6 Day Response (ZV)
3062387	CW: Pothole 40mm> long pothole repair as required	06/04/2021	Nearest road at junction of Dickinson road	3092504	6 Day Response (ZV)
3052498	Large pothole encroaching into carriageway	23/02/2021	At entrance to hazelwood yard	3082916	6 Day Response (ZV)

Inspection Type(s)				
2020 Find and Fix Highway Inspec 4 Driven Area Z Annual Condition Inspection				
Street: BOSTON ROAD (28041891)			Area: Heckington (W043)	
Section No.: 1,001.00		Asset Id - Location B1394/358 - A17 TO B1394		
Asset Type: HW: Single 2-Lane Carriageway			Contract Area: Highways	
Inspection	Date	Route	Type	Officer
3100641	04/03/2021	W043-HECKINGTON-4DA	Highway Inspec 4 Driven Area	Communities Gang CF Constr. 03
3076279	03/12/2020	W043-HECKINGTON-4DA	Highway Inspec 4 Driven Area	
91104818	11/11/2020	2020 Find and Fix (W043)	2020 Find and Fix	
3050459	08/09/2020	W043-HECKINGTON-4DA	Highway Inspec 4 Driven Area	
3020226	01/06/2020	W043-HECKINGTON-4DA	Highway Inspec 4 Driven Area	

Inspection Type(s) 2020 Find and Fix Highway Inspec 4 Driven Area Z Annual Condition Inspection				
Street: BOSTON ROAD (28041891)		Area: Heckington (W043)		
Section No.: 1,002.00		Asset Id - Location B1394/360 - SLIP ROAD TO A17		
Asset Type: HW: Single 2-Lane Carriageway		Contract Area: Highways		
Inspection	Date	Route	Type	Officer
3100642	04/03/2021	W043-HECKINGTON-4DA	Highway Inspec 4 Driven Area	
3076280	03/12/2020	W043-HECKINGTON-4DA	Highway Inspec 4 Driven Area	
91104817	11/11/2020	2020 Find and Fix (W043)	2020 Find and Fix	Communities Gang CF Constr. 03
3050458	08/09/2020	W043-HECKINGTON-4DA	Highway Inspec 4 Driven Area	
3020227	01/06/2020	W043-HECKINGTON-4DA	Highway Inspec 4 Driven Area	

Inspection Type(s)				
2020 Find and Fix				
Highway Inspec 4 Driven Area				
Z Annual Condition Inspection				
Street: HIGH STREET (28041892)			Area: Heckington (W043)	
Section No.: 1,000.00		Asset Id - Location B1394/322.2 - B1394 JUNCTION TO BURTON ROAD		
Asset Type: HW: Single 2-Lane Carriageway			Contract Area: Highways	
Inspection	Date	Route	Type	Officer
3100625	04/03/2021	W043-HECKINGTON-4DA	Highway Inspec 4 Driven Area	
3076288	03/12/2020	W043-HECKINGTON-4DA	Highway Inspec 4 Driven Area	
91106865	12/11/2020	2020 Find and Fix (W043)	2020 Find and Fix	Communities Gang CF Constr. 03
3050453	08/09/2020	W043-HECKINGTON-4DA	Highway Inspec 4 Driven Area	
3020112	01/06/2020	W043-HECKINGTON-4DA	Highway Inspec 4 Driven Area	

Inspection Type(s) 2020 Find and Fix Highway Inspec 4 Driven Area Z Annual Condition Inspection

Street: HIGH STREET (28041892)	Area: Heckington (W043)
Section No.: 1,001.00	Asset Id - Location B1394/328 - BURTON RD TO CHURCH STREET
Asset Type: HW: Single 2-Lane Carriageway	Contract Area: Highways

Inspection	Date	Route	Type	Officer
3100627	04/03/2021	W043-HECKINGTON-4DA	Highway Inspec 4 Driven Area	
3076289	03/12/2020	W043-HECKINGTON-4DA	Highway Inspec 4 Driven Area	
91106249	12/11/2020	2020 Find and Fix (W043)	2020 Find and Fix	Communities Gang CF Constr. 03
3050454	08/09/2020	W043-HECKINGTON-4DA	Highway Inspec 4 Driven Area	
3036715	20/07/2020	Ad-hoc Highway All Areas	Ad-Hoc	
3036714	20/07/2020	Ad-hoc Highway All Areas	Ad-Hoc	
3036712	20/07/2020	Ad-hoc Highway All Areas	Ad-Hoc	
3020111	01/06/2020	W043-HECKINGTON-4DA	Highway Inspec 4 Driven Area	

Defect Details

Defect	Description	Log Date	Location	Organise./Job	Priority
3020056	Centre line pothole	20/07/2020	At junction of lime tree walk	3050699	6 Day Response (ZV)
3020055	Pothole around carriageway cover	20/07/2020	Coming from A17 direction just before lime tree walk around carriageway cover	3050698	6 Day Response (ZV)
3020054	Pothole	20/07/2020	Junction of lime tree walk	3050697	6 Day Response (ZV)


Inspection Type(s) 2020 Find and Fix Highway Inspec 4 Driven Area Z Annual Condition Inspection

Street: HIGH STREET (28041892)	Area: Heckington (W043)
Section No.: 1,002.00	Asset Id - Location B1394/332 - CHURCH ST TO STATION ROAD
Asset Type: HW: Single 2-Lane Carriageway	Contract Area: Highways

Inspection	Date	Route	Type	Officer
3100638	04/03/2021	W043-HECKINGTON-4DA	Highway Inspec 4 Driven Area	[REDACTED]
3076968	08/12/2020	Ad-hoc Highway All Areas	Ad-Hoc	
3076290	03/12/2020	W043-HECKINGTON-4DA	Highway Inspec 4 Driven Area	Communities Gang CF Constr. 03
91106247	12/11/2020	2020 Find and Fix (W043)	2020 Find and Fix	
3050457	08/09/2020	W043-HECKINGTON-4DA	Highway Inspec 4 Driven Area	[REDACTED]
3020109	01/06/2020	W043-HECKINGTON-4DA	Highway Inspec 4 Driven Area	

Defect Details

Defect	Description	Log Date	Location	Organise./Job	Priority
3039818	CW: Pothole 40mm> - Large pothole	08/12/2020	Near Holly's beauty room	3070547	6 Day Response (ZV)

Inspection Type(s)						
Highway Inspec 4 Driven Area Z Annual Condition Inspection						
Street: HIGH STREET (28041892)			Area: Heckington (W043)			
Section No.: 2,002.00		Asset Id - Location B1394/332.F				
Asset Type: HW: Footway (Attached)			Contract Area: Highways			
Inspection	Date	Route	Type	Officer		
3121089	30/04/2021	Ad-hoc Highway All Areas	Ad-Hoc			
3121088	30/04/2021	Ad-hoc Highway All Areas	Ad-Hoc			
3121087	30/04/2021	Ad-hoc Highway All Areas	Ad-Hoc			
3100637	04/03/2021	W043-HECKINGTON-4DA	Highway Inspec 4 Driven Area			
3076291	03/12/2020	W043-HECKINGTON-4DA	Highway Inspec 4 Driven Area			
3050456	08/09/2020	W043-HECKINGTON-4DA	Highway Inspec 4 Driven Area			
3020108	01/06/2020	W043-HECKINGTON-4DA	Highway Inspec 4 Driven Area			
Defect Details						
Defect	Description	Log Date	Location	Organise./Job	Priority	
3069160	Surface of footway has stripped off need replacing with 6mm bitumen product	30/04/2021	Os Co OP	3098951	6 Day Response (ZV)	
3069159	Surface of footway has stripped off need replacing with 6mm bitumen product	30/04/2021	Os Co OP	3098950	6 Day Response (ZV)	
3069158	Surface of footway has stripped off need replacing with 6mm bitumen product	30/04/2021	Os co OP	3098949	6 Day Response (ZV)	

Inspection Type(s) 2020 Find and Fix Highway Inspec 4 Driven Area Z Annual Condition Inspection

Street: SLEAFORD ROAD (28041893)	Area: Heckington (W043)
Section No.: 1,001.00	Asset Id - Location B1394/321 - A17/A15 DIRECTION SIGN TO A17
Asset Type: HW: Single 1-Lane Carriageway	Contract Area: Highways

Inspection	Date	Route	Type	Officer
3100622	04/03/2021	W043-HECKINGTON-4DA	Highway Inspec 4 Driven Area	[REDACTED]
3088419	27/01/2021	Ad-hoc Highway All Areas	Ad-Hoc	
3076294	03/12/2020	W043-HECKINGTON-4DA	Highway Inspec 4 Driven Area	Communities Gang CF Constr. 03
91105562	11/11/2020	2020 Find and Fix (W043)	2020 Find and Fix	
3050451	08/09/2020	W043-HECKINGTON-4DA	Highway Inspec 4 Driven Area	
3020114	01/06/2020	W043-HECKINGTON-4DA	Highway Inspec 4 Driven Area	[REDACTED]

Defect Details

Defect	Description	Log Date	Location	Organise./Job	Priority
3045967	Pothole repair as required	27/01/2021	Coming from heckington approaching A17 junction	3076590	6 Day Response (ZV)

Inspection Type(s) 2020 Find and Fix Highway Inspec 4 Driven Area Z Annual Condition Inspection

Street: SLEAFORD ROAD (28041893)	Area: Heckington (W043)
Section No.: 1,002.00	Asset Id - Location B1394/322.1 - B1394 JUNCTION TO BURTON ROAD
Asset Type: HW: Single 2-Lane Carriageway	Contract Area: Highways

Inspection	Date	Route	Type	Officer
3100624	04/03/2021	W043-HECKINGTON-4DA	Highway Inspec 4 Driven Area	[REDACTED]
3095301	18/02/2021	Ad-hoc Highway All Areas	Ad-Hoc	
3076295	03/12/2020	W043-HECKINGTON-4DA	Highway Inspec 4 Driven Area	Communities Gang CF Constr. 03
91105853	11/11/2020	2020 Find and Fix (W043)	2020 Find and Fix	
3050452	08/09/2020	W043-HECKINGTON-4DA	Highway Inspec 4 Driven Area	[REDACTED]
3036231	17/07/2020	Ad-hoc Highway All Areas	Ad-Hoc	
3020204	01/06/2020	Ad-hoc Highway All Areas	Ad-Hoc	
3020113	01/06/2020	W043-HECKINGTON-4DA	Highway Inspec 4 Driven Area	[REDACTED]

Defect Details

Defect	Description	Log Date	Location	Organise./Job	Priority
91009989		11/11/2020		44409450	2020 Find & Fix (Immediate)
91009988		11/11/2020		44409449	2020 Find & Fix (Immediate)
91009982		11/11/2020		44409443	2020 Find & Fix (Immediate)
3051194	CW: Pothole 40mm> -repair as required	18/02/2021	Nearest road to the pin placed on the map (automatically generated by Bing Maps): 19 Sleaford Road, Heckington, downgraded to 25 day due small area coming from A17 just past oak way junction	3081670	25 Day Response (ZV)
3019783	Pothole in old utility trench	17/07/2020	Outside number28 opposite medical centre	3050444	6 Day Response (ZV)
3011511	Illuminated bollard 6973 knocked off base plate	01/06/2020	At western junction of heckington heading towards sleaford	3042064	6 Day Response (ZV)

Inspection Type(s)				
2020 Find and Fix				
Highway Inspec 4 Driven Area				
Z Annual Condition Inspection				
Street: SLEAFORD ROAD (28041893)			Area: Heckington (W043)	
Section No.: 1,003.00		Asset Id - Location B1394/324 - A17 TO B1394		
Asset Type: HW: Single 2-Lane Carriageway			Contract Area: Highways	
Inspection	Date	Route	Type	Officer
3100623	04/03/2021	W043-HECKINGTON-4DA	Highway Inspec 4 Driven Area	[REDACTED]
3076296	03/12/2020	W043-HECKINGTON-4DA	Highway Inspec 4 Driven Area	[REDACTED]
91105561	11/11/2020	2020 Find and Fix (W043)	2020 Find and Fix	Communities Gang CF Constr. 03
3050450	08/09/2020	W043-HECKINGTON-4DA	Highway Inspec 4 Driven Area	[REDACTED]
3020115	01/06/2020	W043-HECKINGTON-4DA	Highway Inspec 4 Driven Area	[REDACTED]


Inspection Type(s) 2020 Find and Fix Highway Inspec 4 Driven Area Z Annual Condition Inspection

Street: STATION ROAD (28041894)	Area: Heckington (W043)
Section No.: 1,000.00	Asset Id - Location B1394/361 - HIGH STREET TO RAILWAY XING
Asset Type: HW: Single 2-Lane Carriageway	Contract Area: Highways

Inspection	Date	Route	Type	Officer
3121094	30/04/2021	Ad-hoc Highway All Areas	Ad-Hoc	[REDACTED] Communities Gang CF Constr. 03
3121085	30/04/2021	Ad-hoc Highway All Areas	Ad-Hoc	
3100636	04/03/2021	W043-HECKINGTON-4DA	Highway Inspec 4 Driven Area	
3076325	03/12/2020	W043-HECKINGTON-4DA	Highway Inspec 4 Driven Area	
91105421	11/11/2020	2020 Find and Fix (W043)	2020 Find and Fix	
3050780	09/09/2020	Ad-hoc Highway All Areas	Ad-Hoc	
3050479	08/09/2020	W043-HECKINGTON-4DA	Highway Inspec 4 Driven Area	
3037025	21/07/2020	Ad-hoc Highway All Areas	Ad-Hoc	
3020107	01/06/2020	W043-HECKINGTON-4DA	Highway Inspec 4 Driven Area	

Defect Details

Defect	Description	Log Date	Location	Organise./Job	Priority
3069165	Replace damaged Bollard 2nd one in from Wellington close with verge master RX bollard	30/04/2021	On grass verge area next to Wellington close entrance	3098956	25 Day Response (ZV)
3069156	Reset gully cover and reinstate as required	30/04/2021	Opposite Wellington close junction	3098947	25 Day Response (ZV)
3027048	Apply 2800mm KEEP CLEAR marking on the south bound carriageway. Traverse lines of 2550mm should also be applied. As per paragraph 11.4.3 page 109 of chapter 5 of the traffic signs manual	09/09/2020	At the junction of the Station yard	3057848	ZV: Planned (AMT - ZV)
3020209	Pothole around SV carriageway cover	21/07/2020	Opposite number 10 just past Wellington close	3050860	6 Day Response (ZV)

Inspection Type(s)						
2020 Find and Fix						
Highway Inspec 4 Driven Area						
Z Annual Condition Inspection						
Street: HALE ROAD (28041895)			Area: Heckington (W043)			
Section No.: 1,000.00		Asset Id - Location B1394/366.1 - RAILWAY XING TO VILLAGE NAME PLATE				
Asset Type: HW: Single 2-Lane Carriageway			Contract Area: Highways			
Inspection	Date	Route	Type	Officer		
3109155	31/03/2021	Ad-hoc Highway All Areas	Ad-Hoc	 Communities Gang CF Constr. 03		
3100634	04/03/2021	W043-HECKINGTON-4DA	Highway Inspec 4 Driven Area			
3080756	23/12/2020	Ad-hoc Highway All Areas	Ad-Hoc			
3076319	03/12/2020	W043-HECKINGTON-4DA	Highway Inspec 4 Driven Area			
91105407	11/11/2020	2020 Find and Fix (W043)	2020 Find and Fix			
3050477	08/09/2020	W043-HECKINGTON-4DA	Highway Inspec 4 Driven Area			
3022949	09/06/2020	Ad-hoc Highway All Areas	Ad-Hoc			
3020106	01/06/2020	W043-HECKINGTON-4DA	Highway Inspec 4 Driven Area			
Defect Details						
Defect	Description	Log Date	Location	Organise./Job	Priority	
3061738	Long centre line pothole repair as required	31/03/2021	Outside number 16	3091852	6 Day Response (ZV)	
3041430	CW: Pothole centre line pothole repair as required. Downgraded to 25 day priority due to reduced manpower of Christmas break	23/12/2020	Coming from heckington direction just over level crossing	3072140	25 Day Response (ZV)	
3013002	Dead tree	09/06/2020	At junction of Millfield road outside number 29	3043565	ZV: Planned (AMT - ZV)	

Inspection Type(s) 2020 Find and Fix Highway Inspec 4 Driven Area Z Annual Condition Inspection					
Street: LITTLE HALE ROAD (28041896)		Area: Heckington (W043)			
Section No.: 1,000.00		Asset Id - Location B1394/374 - GROVE ST TO ORCHARD CLOSE			
Asset Type: HW: Single 2-Lane Carriageway		Contract Area: Highways			
Inspection	Date	Route	Type	Officer	
3100631	04/03/2021	W043-HECKINGTON-4DA	Highway Inspec 4 Driven Area	[REDACTED]	
3096645	23/02/2021	Ad-hoc Highway All Areas	Ad-Hoc		
3082338	07/01/2021	Ad-hoc Highway All Areas	Ad-Hoc		
3082331	07/01/2021	Ad-hoc Highway All Areas	Ad-Hoc		
3082330	07/01/2021	Ad-hoc Highway All Areas	Ad-Hoc		
3076322	03/12/2020	W043-HECKINGTON-4DA	Highway Inspec 4 Driven Area		
91105378	11/11/2020	2020 Find and Fix (W043)	2020 Find and Fix		Communities Gang CF Constr. 03
3050473	08/09/2020	W043-HECKINGTON-4DA	Highway Inspec 4 Driven Area		
3048280	28/08/2020	Ad-hoc Highway All Areas	Ad-Hoc		
3020103	01/06/2020	W043-HECKINGTON-4DA	Highway Inspec 4 Driven Area		

Defect Details

Defect	Description	Log Date	Location	Organise./Job	Priority
3052512	Repair pothole as required	23/02/2021	Outside number 21	3082928	6 Day Response (ZV)
3042500	Old patch sinking repair as required	07/01/2021	Outside number 23	3073212	6 Day Response (ZV)
3042492	Old utility trench sinking repair as required	07/01/2021	Outside number 29	3073204	6 Day Response (ZV)
3042491	Pothole repair as required	07/01/2021	Just before the orchard close junction outside no 31	3073203	6 Day Response (ZV)
3025697	Remove tree debris to authorised tip. It might be necessary to use a chain saw operator. Ensure no trip hazards remain. Upgrade to 25 days due to potential to blow away. It is confirmed that area is highway	28/08/2020	At junction of church street	3056450	25 Day Response (ZV)



Inspection Type(s) 2020 Find and Fix Highway Inspec 4 Driven Area Z Annual Condition Inspection

Street: LITTLE HALE ROAD (28041896)	Area: Heckington (W043)
Section No.: 1,001.00	Asset Id - Location B1394/387.1 - ORCHARD CLOSE TO C390 BURTON ROAD
Asset Type: HW: Single 2-Lane Carriageway	Contract Area: Highways

Inspection	Date	Route	Type	Officer	
3103078	11/03/2021	Ad-hoc Highway All Areas	Ad-Hoc	[REDACTED]	
3103076	11/03/2021	Ad-hoc Highway All Areas	Ad-Hoc		
3100630	04/03/2021	W043-HECKINGTON-4DA	Highway Inspec 4 Driven Area		
3095314	18/02/2021	Ad-hoc Highway All Areas	Ad-Hoc		
3088407	27/01/2021	Ad-hoc Highway All Areas	Ad-Hoc		
3083594	13/01/2021	Ad-hoc Highway All Areas	Ad-Hoc		
3083581	13/01/2021	Ad-hoc Highway All Areas	Ad-Hoc		
3082465	07/01/2021	Ad-hoc Highway All Areas	Ad-Hoc		
3082464	07/01/2021	Ad-hoc Highway All Areas	Ad-Hoc		
3076323	03/12/2020	W043-HECKINGTON-4DA	Highway Inspec 4 Driven Area		
91105368	11/11/2020	2020 Find and Fix (W043)	2020 Find and Fix		Communities Gang CF Constr. 03
3060834	14/10/2020	Ad-hoc Highway All Areas	Ad-Hoc		
3050471	08/09/2020	W043-HECKINGTON-4DA	Highway Inspec 4 Driven Area		
3041878	07/08/2020	Ad-hoc Highway All Areas	Ad-Hoc		
3041877	07/08/2020	Ad-hoc Highway All Areas	Ad-Hoc		
3020102	01/06/2020	W043-HECKINGTON-4DA	Highway Inspec 4 Driven Area		

Defect Details

Defect	Description	Log Date	Location	Organise./Job	Priority
3057423	Kerbline pothole repair as required downgraded to 25 day to allow gangs to catch up.	11/03/2021	At access to number 40	3087688	25 Day Response (ZV)
3057421	Pothole in old utility trench repair as required. Downgraded to 25 day to a slow gangs to catch up.	11/03/2021	Opposite number 36	3087686	25 Day Response (ZV)
3051207	Pothole repair as required	18/02/2021	Coming from great hale opposite the cottage approximately 100m before little hale village sign	3081682	6 Day Response (ZV)
3045959	Large pothole fill as required	27/01/2021	Coming from little hale just before 30mph sign at great hale	3076581	6 Day Response (ZV)
3043445	Pothole repair as required	13/01/2021	Outside number 33	3074172	6 Day Response (ZV)
3043444	Pothole, fill as required	13/01/2021	Opposite orchard close junction, outside large bungalow	3074170	6 Day Response (ZV)
3042579	Pothole encroaching into carriageway repair as required	07/01/2021	Outside cemetery gates	3073291	6 Day Response (ZV)
3042578	Pothole repair as required	07/01/2021	Outside cemetery gate	3073290	6 Day Response (ZV)
3031589	CMG - Little Hale (Heckington Area) Turn sign to face correct direction.	14/10/2020	Main Road, little Hale. Heading into village from north.	3062395	ZV: Planned (AMT - ZV)
3023005	Loose kerb coming away from footway backing . Reset as required	07/08/2020	Between anglian water compound and number 33	3053731	6 Day Response (ZV)
3023004	Pothole around SV cover, repair as required	07/08/2020	Just after junction of orchard close coming from Heckington direction around SV cover	3053729	6 Day Response (ZV)

Inspection Type(s) 2020 Find and Fix Highway Inspec 4 Driven Area Z Annual Condition Inspection				
Street: MAIN ROAD (28041897)		Area: Heckington (W043)		
Section No.: 1,000.00		Asset Id - Location B1394/387.2 - ORCHARD CLOSE TO C390 BURTON ROAD		
Asset Type: HW: Single 2-Lane Carriageway		Contract Area: Highways		
Inspection	Date	Route	Type	Officer
3100629	04/03/2021	W043-HECKINGTON-4DA	Highway Inspec 4 Driven Area	
3095318	18/02/2021	Ad-hoc Highway All Areas	Ad-Hoc	
3095317	18/02/2021	Ad-hoc Highway All Areas	Ad-Hoc	
3081460	05/01/2021	Ad-hoc Highway All Areas	Ad-Hoc	
3081458	05/01/2021	Ad-hoc Highway All Areas	Ad-Hoc	
3081452	05/01/2021	Ad-hoc Highway All Areas	Ad-Hoc	
3081446	05/01/2021	Ad-hoc Highway All Areas	Ad-Hoc	
3081442	05/01/2021	Ad-hoc Highway All Areas	Ad-Hoc	
3076324	03/12/2020	W043-HECKINGTON-4DA	Highway Inspec 4 Driven Area	
91105356	11/11/2020	2020 Find and Fix (W043)	2020 Find and Fix	
3050470	08/09/2020	W043-HECKINGTON-4DA	Highway Inspec 4 Driven Area	
3020101	01/06/2020	W043-HECKINGTON-4DA	Highway Inspec 4 Driven Area	

Defect Details

Defect	Description	Log Date	Location	Organise./Job	Priority
3051211	Multiple potholes in 1.5m2 area	18/02/2021	Opposite burton lane junction	3081686	6 Day Response (ZV)
3051210	Pothole repair as required	18/02/2021	Coming from great hole just before burton lane junction	3081685	6 Day Response (ZV)
3041867	Pothole repair as required	05/01/2021	Coming from great hale just before burton road junction	3072586	6 Day Response (ZV)
3041865	Pothole repair as required	05/01/2021	Outside access of number one the chestnuts	3072584	6 Day Response (ZV)
3041859	Pothole repair as required	05/01/2021	Coming from great hale just past 30 mph sign next to farm access	3072579	6 Day Response (ZV)
3041858	Pothole repair as required	05/01/2021	Outside number 1 property known as the chestnutspothole repair	3072578	6 Day Response (ZV)
3041854	Pothole repair as required	05/01/2021	Outside number 1 the chestnuts	3072574	6 Day Response (ZV)