

THE LINCOLNSHIRE COUNTY COUNCIL (A52 GRANTHAM SOUTHERN GROWTH CORRIDOR – GRANTHAM SOUTHERN RELIEF ROAD) COMPULSORY PURCHASE ORDER 2018

The Highways Act 1980 and the Acquisition of Land Act 1981

The Lincolnshire County Council (in this order called "the acquiring authority") on its own behalf and acting under an agreement with Highways England pursuant to section 6 of the Highways Act 1980 makes the following order:


- 1 Subject to the provisions of this order, the acquiring authority is under sections 239, 240, 246, 250 and 260 of the Highways Act 1980 hereby authorised to purchase compulsorily the land and the new rights over land described in paragraph 2 for the purposes of:-
 - (i) the construction of a highway between the A1 trunk road Spittlegate junction and A52 Somerby roundabout in the Parish of Londonthorpe and Harrowby without CP, the Parish of Little Ponton and Stroxton, the Parish of Old Somerby and the Town ward of Grantham Springfield all in the District of South Kesteven in the County of Lincolnshire SC
 - (ii) the construction of highways to connect the above mentioned highway with the existing road system at A52 Somerby Hill roundabout and the A1 trunk road
 - (iii) the construction of other highways and improvement of existing highways in the vicinity of the route of the above mentioned highway in pursuance of the Lincolnshire County Council (A52 Grantham Southern Growth Corridor – Grantham Southern Relief Road) (Classified Road) (Side Roads) Order 2018;
 - (iv) the provision of new means of access to premises in pursuance of the Lincolnshire County Council (A52 Grantham Southern Growth Corridor -Grantham Southern Relief Road) (Classified Road) (Side Roads) Order 2018;
 - (v) the diversion of watercourses and the carrying out of other works on watercourses in connection with the construction and improvement of highways and the provision of new means of access to premises as aforesaid;
 - (vi) the use of land in connection with the construction or improvement of highways or with the carrying out of works authorised under the Lincolnshire County Council (A52 Grantham Southern Growth Corridor -Grantham Southern Relief Road) (Classified Road) (Side Roads) Order 2018; and SC
 - (vii) mitigating the adverse effects which the existence or use of the highways proposed to be constructed or improved will have on the surroundings thereof
- 2 (1) The land authorised to be purchased compulsorily under this order is the land described in the Schedule and delineated and shown coloured pink on a map

prepared in duplicate, sealed with the common seal of the acquiring authority and marked "Map referred to in the Lincolnshire County Council (A52 Grantham Southern Growth Corridor - Grantham Southern Relief Road) Compulsory Purchase Order 2018"

- (2) The new rights to be purchased compulsorily over land under this order are described in the Schedule and the land is shown blue on the said map
- 3 Parts 2 and 3 of Schedule 2 to the Acquisition of Land Act 1981 are hereby incorporated in this Order subject to the modification that references in the said Parts of the said Schedule to the undertaking shall be construed as references to the land authorised to be purchased or, as the case may be, to the land over which rights are authorised to be purchased and any buildings or works to be constructed thereon.


Date 26th February 2018

The COMMON SEAL of
Lincolnshire County Council
was hereunto affixed in the presence of:



[Handwritten Signature]

Authorised Signatory



SCHEDULE

TABLE 1

S.C.

Number on Map (1)	Extent, description and situation of the land (2)	Qualifying persons under section 12(2)(a) of the Acquisition of Land Act 1981 – Name and Address (3)			
		Owners or reputed owners	Lessees or reputed lessees	Tenants or reputed tenants (other than lessees)	Occupiers
1	2500 square metres of farmland to the west of the A1 trunk road and to the south of Gorse Lane, Grantham	Paul James Strickland Granby Farm Belvoir Road Knipton Grantham NG 32 1RJ And of Andelain Gorse Lane Grantham NG31 7UF Timothy Edward Strickland Granby Farm Belvoir Road Knipton Grantham NG 32 1RJ And of Andelain Gorse Lane Grantham NG31 7UF Heather Dickson			Owner

Number on Map (1)	Extent, description and situation of the land (2)	Qualifying persons under section 12(2)(a) of the Acquisition of Land Act 1981 – Name and Address (3)			
		Owners or reputed owners	Lessees or reputed lessees	Tenants or reputed tenants (other than lessees)	Occupiers
		Granby Farm Belvoir Road Knipton Grantham NG 32 1RJ And of Andelain Gorse Lane Grantham NG31 7UF			
2	581 square metres of land access track from Gorse Lane to the west of the A1 Trunk Road, Grantham	Paul James Strickland Granby Farm Belvoir Road Knipton Lincolnshire NG32 1 RJ Timothy Edward Strickland Andelain Gorse Lane Grantham NG31 7UF Heather Dickson Melford Tower Road Ashley Heath			Owner

Number on Map (1)	Extent, description and situation of the land (2)	Qualifying persons under section 12(2)(a) of the Acquisition of Land Act 1981 – Name and Address (3)			
		Owners or reputed owners	Lessees or reputed lessees	Tenants or reputed tenants (other than lessees)	Occupiers
		Market Drayton TF9 4PY			
2A	215 square metres of land access track from Gorse Lane to the west of the A1 Trunk Road, Grantham	Paul James Strickland Granby Farm Belvoir Road Knipton Lincolnshire NG32 1.RJ Timothy Edward Strickland Andelain Gorse Lane Grantham NG31 7UF Heather Dickson Melford Tower Road Ashley Heath Market Drayton TF9 4PY			Owner
2B	196 square metres of land access track from Gorse Lane to the west of the A1 Trunk Road, Grantham	Paul James Strickland Granby Farm Belvoir Road Knipton			Owner

Number on Map (1)	Extent, description and situation of the land (2)	Qualifying persons under section 12(2)(a) of the Acquisition of Land Act 1981 – Name and Address (3)			
		Owners or reputed owners	Lessees or reputed lessees	Tenants or reputed tenants (other than lessees)	Occupiers
		Lincolnshire NG32 1 RJ Timothy Edward Strickland Andelain Gorse Lane Grantham NG31 7UF Heather Dickson Melford Tower Road Ashley Heath Market Drayton TF9 4PY			
3	3328 square metres of farmland to the east of the A1 trunk road, Grantham and to the south of Gorse Lane, Grantham	Paul James Strickland Granby Farm Belvoir Road Knipton Grantham NG 32 1RJ And of Andelain Gorse Lane Grantham NG31 7UF			Owner

Number on Map (1)	Extent, description and situation of the land (2)	Qualifying persons under section 12(2)(a) of the Acquisition of Land Act 1981 – Name and Address (3)			
		Owners or reputed owners	Lessees or reputed lessees	Tenants or reputed tenants (other than lessees)	Occupiers
		Timothy Edward Strickland Granby Farm Belvoir Road Knipton Grantham NG 32 1RJ And of Andelain Gorse Lane Grantham NG31 7UF Heather Dickson Granby Farm Belvoir Road Knipton Grantham NG 32 1RJ And of Andelain Gorse Lane Grantham NG31 7UF			
3A	795 square metres of farmland to the east of the A1 trunk road, Grantham and the	Paul James Strickland Granby Farm Belvoir Road			Owner

Number on Map (1)	Extent, description and situation of the land (2)	Qualifying persons under section 12(2)(a) of the Acquisition of Land Act 1981 – Name and Address (3)			
		Owners or reputed owners	Lessees or reputed lessees	Tenants or reputed tenants (other than lessees)	Occupiers
	south of Gorse Lane, Grantham	<p>Knipton Grantham NG 32 1RJ And of Andelain Gorse Lane Grantham NG31 7UF</p> <p>Timothy Edward Strickland Granby Farm Belvoir Road Knipton Grantham NG 32 1RJ And of Andelain Gorse Lane Grantham NG31 7UF</p> <p>Heather Dickson Granby Farm Belvoir Road Knipton Grantham NG 32 1RJ And of</p>			

Number on Map (1)	Extent, description and situation of the land (2)	Qualifying persons under section 12(2)(a) of the Acquisition of Land Act 1981 – Name and Address (3)			
		Owners or reputed owners	Lessees or reputed lessees	Tenants or reputed tenants (other than lessees)	Occupiers
		Andelain Gorse Lane Grantham NG31 7UF			
4	5755 square metres of farmland to the west of the A1 trunk road, Grantham	HAM Nominees Limited (Co Reg Number 6787522) 71 Queen Victoria Street, London EC4V 4AY And of Buckminster Estates Estate Office Buckminster Grantham NG33 5SD Hanby Nominees Limited (Co Reg No 6787527) 71 Queen Victoria Street, London EC4V 4AY And of Buckminster Estates Estate Office Buckminster		JV Barker The Pines Heather Lane Great Ponton Grantham NG33 5DH	Tenant

Number on Map (1)	Extent, description and situation of the land (2)	Qualifying persons under section 12(2)(a) of the Acquisition of Land Act 1981 – Name and Address (3)			
		Owners or reputed owners	Lessees or reputed lessees	Tenants or reputed tenants (other than lessees)	Occupiers
		Grantham NG33 5SD			
4A	1431 square metres of farmland to the west of the A1 trunk road, Grantham	HAM Nominees Limited (Co Reg Number 6787522) 71 Queen Victoria Street, London EC4V 4AY And of Buckminster Estates Estate Office Buckminster Grantham NG33 5SD Hanby Nominees Limited (Co Reg No 6787527) 71 Queen Victoria Street, London EC4V 4AY And of Buckminster Estates Estate Office Buckminster Grantham		JV Barker The Pines Heather Lane Great Ponton Grantham NG33 5DH	Tenant

Number on Map (1)	Extent, description and situation of the land (2)	Qualifying persons under section 12(2)(a) of the Acquisition of Land Act 1981 – Name and Address (3)			
		Owners or reputed owners	Lessees or reputed lessees	Tenants or reputed tenants (other than lessees)	Occupiers
		NG33 5SD			
4B	1041 square metres of farmland to the west of the A1 trunk road, Grantham	<p>HAM Nominees Limited (Co Reg Number 6787522) 71 Queen Victoria Street, London EC4V 4AY And of Buckminster Estates Estate Office Buckminster Grantham NG33 5SD</p> <p>Hanby Nominees Limited (Co Reg No 6787527) 71 Queen Victoria Street, London EC4V 4AY And of Buckminster Estates Estate Office Buckminster Grantham NG33 5SD</p>		<p>JV Barker The Pines Heather Lane Great Ponton Grantham NG33 5DH</p>	Tenant

Number on Map (1)	Extent, description and situation of the land (2)	Qualifying persons under section 12(2)(a) of the Acquisition of Land Act 1981 – Name and Address (3)			
		Owners or reputed owners	Lessees or reputed lessees	Tenants or reputed tenants (other than lessees)	Occupiers
5	2362 square metres of farmland to the west of the A1 trunk road, Grantham	<p>HAM Nominees Limited (Co Reg Number 6787522) 71 Queen Victoria Street, London EC4V 4AY And of Buckminster Estates Estate Office Buckminster Grantham NG33 5SD</p> <p>Hanby Nominees Limited (Co Reg No 6787527) 71 Queen Victoria Street, London EC4V 4AY And of Buckminster Estates Estate Office Buckminster Grantham NG33 5SD</p>		JV Barker The Pines Heather Lane Great Ponton Grantham NG33 5DH	Tenant

Number on Map (1)	Extent, description and situation of the land (2)	Qualifying persons under section 12(2)(a) of the Acquisition of Land Act 1981 – Name and Address (3)			
		Owners or reputed owners	Lessees or reputed lessees	Tenants or reputed tenants (other than lessees)	Occupiers
5A	547 square metres of farmland to the west of the A1 trunk road, Grantham	<p>HAM Nominees Limited (Co Reg Number 6787522) 71 Queen Victoria Street, London EC4V 4AY</p> <p>And of Buckminster Estates Estate Office Buckminster Grantham NG33 5SD</p> <p>Hanby Nominees Limited (Co Reg No 6787527) 71 Queen Victoria Street, London EC4V 4AY</p> <p>And of Buckminster Estates Estate Office Buckminster Grantham NG33 5SD</p>		<p>JV Barker The Pines Heather Lane Great Ponton Grantham NG33 5DH</p>	Tenant
5B	447 square metres of	HAM Nominees		JV Barker	Tenant

Number on Map (1)	Extent, description and situation of the land (2)	Qualifying persons under section 12(2)(a) of the Acquisition of Land Act 1981 – Name and Address (3)			
		Owners or reputed owners	Lessees or reputed lessees	Tenants or reputed tenants (other than lessees)	Occupiers
	farmland to the west of the A1 trunk road, Grantham	<p>Limited (Co Reg Number 6787522), 71 Queen Victoria Street, London EC4V 4AY And of Buckminster Estates Estate Office Buckminster Grantham NG33 5SD</p> <p>Hanby Nominees Limited (Co Reg No 6787527) 71 Queen Victoria Street, London EC4V 4AY And of Buckminster Estates Estate Office Buckminster Grantham NG33 5SD</p>		The Pines Heather Lane Great Ponton Grantham NG33.5DH	

Number on Map (1)	Extent, description and situation of the land (2)	Qualifying persons under section 12(2)(a) of the Acquisition of Land Act 1981 – Name and Address (3)			
		Owners or reputed owners	Lessees or reputed lessees	Tenants or reputed tenants (other than lessees)	Occupiers
SC 6	210105 3565 square metres of farmland to the west of the A1 trunk road, Grantham and public footpath (GR-16/2) (GRAN 16/1) SC	Rosemary Sybil McCorquodale (Deceased) Personal representatives; Neil Edmund McCorquodale Grange Farm Stoke Rochford Grantham NG33 5BD Charles Henry Curzon Coaker Everdon Hall Everdon Daventry NN11 3BG Darby William Dennis Walcot Hall Stamford PE9 3EU		NN, J, D & S Skelton Grange Farm Little Ponton Grantham NG33 5BP	Personal Representatives of Rosemary Sybil McCorquodale NN, J, D & S Skelton
6B	950 square metres of farmland to the west of the A1 trunk road, Grantham and public	Rosemary Sybil McCorquodale (Deceased) Personal		NN; J, D & S Skelton Grange Farm Little Ponton Grantham	Personal Representatives of Rosemary Sybil McCorquodale

Number on Map (1)	Extent, description and situation of the land (2)	Qualifying persons under section 12(2)(a) of the Acquisition of Land Act 1981 – Name and Address (3)			
		Owners or reputed owners	Lessees or reputed lessees	Tenants or reputed tenants (other than lessees)	Occupiers
	footpath (GR-16/2) (GRAN 16/1) SC SC 3401	representatives; Neil Edmund McCorquodale Grange Farm Stoke Rochford Grantham NG33 5BD Charles Henry Curzon Coaker Everdon Hall Everdon Daventry NN11 3BG Darby William Dennis Walcot Hall Stamford PE9 3EU		NG33 5BP	NN, J, D & S Skelton
7	3757 square metres of farmland to the east of the A1 trunk road, Grantham	Rosemary Sybil McCorquodale (Deceased) Personal representatives; Neil Edmund McCorquodale Grange Farm		NN, J, D & S Skelton Grange Farm Little Ponton Grantham NG33 5BP	Personal Representatives of Rosemary Sybil McCorquodale NN, J, D & S Skelton

Number on Map (1)	Extent, description and situation of the land (2)	Qualifying persons under section 12(2)(a) of the Acquisition of Land Act 1981 – Name and Address (3)			
		Owners or reputed owners	Lessees or reputed lessees	Tenants or reputed tenants (other than lessees)	Occupiers
		Stoke Rochford Grantham NG33 5BD Charles Henry Curzon Coaker Everdon Hall Everdon Daventry NN11 3BG Darby William Dennis Walcot Hall Stamford PE9 3EU			
7A	602 square metres of farmland to the west of the A1 trunk road, Grantham SC	Rosemary Sybil McCorquodale (Deceased) c/o Personal representatives; Neil Edmund McCorquodale Grange Farm Stoke Rochford Grantham NG33 5BD Charles Henry		NN, J, D & S Skelton Grange Farm Little Ponton Grantham NG33 5BP	Personal Representatives of Rosemary Sybil McCorquodale NN, J, D & S Skelton

Number on Map (1)	Extent, description and situation of the land (2)	Qualifying persons under section 12(2)(a) of the Acquisition of Land Act 1981 – Name and Address (3)			
		Owners or reputed owners	Lessees or reputed lessees	Tenants or reputed tenants (other than lessees)	Occupiers
		<p>Curzon Coaker Everdon Hall Everdon Daventry NN11 3BG</p> <p>Darby William Dennis Walcot Hall Stamford PE9 3EU</p>			
8	16237 square metres of farmland to the east of the A1 Trunk Road, Grantham	<p>HAM Nominees Limited (Co Reg Number 6787522) 71 Queen Victoria Street, London EC4V 4AY And of Buckminster Estates Estate Office Buckminster Grantham NG33 5SD LL279611</p> <p>Hanby Nominees Limited (Co Reg No 6787527)</p>			Owner

Number on Map (1)	Extent, description and situation of the land (2)	Qualifying persons under section 12(2)(a) of the Acquisition of Land Act 1981 – Name and Address (3)			
		Owners or reputed owners	Lessees or reputed lessees	Tenants or reputed tenants (other than lessees)	Occupiers
		71 Queen Victoria Street, London EC4V 4AY And of Buckminster Estates Estate Office Buckminster Grantham NG33 5SD LL279611			
9	A right to construct and maintain a highway underpass over 697 square metres of the A1 trunk road, Grantham	Highways England Company Limited (Co Reg 9346363) c/o The Company Secretary Bridge House 1 Walnut Tree Close Guildford Surry GU1 4LZ			Owner
10	2 square metres of land to the west of B1174 forming Tollemache Road North	Unknown			Unknown
10A	33 square metres of	HAM Nominees	Grantham Motor		Lessee

Number on Map (1)	Extent, description and situation of the land (2)	Qualifying persons under section 12(2)(a) of the Acquisition of Land Act 1981 – Name and Address (3)			
		Owners or reputed owners	Lessees or reputed lessees	Tenants or reputed tenants (other than lessees)	Occupiers
	land to the west of B1174	<p>Limited (Co Reg Number 6787522) 71 Queen Victoria Street, London EC4V 4AY And of Buckminster Estates Estate Office Buckminster Grantham NG33 5SD</p> <p>Hanby Nominees Limited (Co Reg No 6787527) 71 Queen Victoria Street, London EC4V 4AY And of Buckminster Estates Estate Office Buckminster Grantham NG33 5SD</p>	<p>Company Limited (Co Reg no 04722957) Vertu House Fifth Avenue Business Park Team Valley Gateshead Tyne and Wear and care of Grantham Honda Tollemache Road Grantham</p>		
10B	31 square metres of land to the west of	HAM Nominees Limited (Co Reg			

Number on Map (1)	Extent, description and situation of the land (2)	Qualifying persons under section 12(2)(a) of the Acquisition of Land Act 1981 – Name and Address (3)			
		Owners or reputed owners	Lessees or reputed lessees	Tenants or reputed tenants (other than lessees)	Occupiers
	B1174 forming Tollemache Road North	Number 6787522) 71 Queen Victoria Street, London EC4V 4AY And of Buckminster Estates Estate Office Buckminster Grantham NG33 5SD Hanby Nominees Limited (Co Reg No 6787527) 71 Queen Victoria Street, London EC4V 4AY And of Buckminster Estates Estate Office Buckminster Grantham NG33 5SD			
10C	566 square metres of land to the south of Tollemache Road North	HAM Nominees Limited (Co Reg Number 6787522)			Lincolnshire County Council County Offices

Number on Map (1)	Extent, description and situation of the land (2)	Qualifying persons under section 12(2)(a) of the Acquisition of Land Act 1981 – Name and Address (3)			
		Owners or reputed owners	Lessees or reputed lessees	Tenants or reputed tenants (other than lessees)	Occupiers
		71 Queen Victoria Street, London EC4V 4AY And of Buckminster Estates Estate Office Buckminster Grantham NG33 5SD Hanby Nominees Limited (Co Reg No 6787527) 71 Queen Victoria Street, London EC4V 4AY And of Buckminster Estates Estate Office Buckminster Grantham NG33 5SD			Newland Lincoln LN1 1YL As highway authority
10D	85 square metres of land to the west of B1174 forming Tollemache Road North	HAM Nominees Limited (Co Reg Number 6787522) 71 Queen Victoria	Zurich Assurance Ltd (Co Reg No 02456671)		Lessee – Environcom England Limited

Number on Map (1)	Extent, description and situation of the land (2)	Qualifying persons under section 12(2)(a) of the Acquisition of Land Act 1981 – Name and Address (3)			
		Owners or reputed owners	Lessees or reputed lessees	Tenants or reputed tenants (other than lessees)	Occupiers
		<p>Street, London EC4V 4AY And of Buckminster Estates Estate Office Buckminster Grantham NG33 5SD</p> <p>Hanby Nominees Limited (Co Reg No 6787527) 71 Queen Victoria Street, London EC4V 4AY. And of Buckminster Estates Estate Office Buckminster Grantham NG33 5SD.</p>	<p>The Grange Bishops Cleeve Cheltenham Gloucestershire GL52 8XX</p> <p>Environcom England Limited (Co Reg No 04980148) Environcom Spittlegate level Grantham NG31 7UH</p>		
11	3733 square metres of Part of the public highway known as the Great North Road	Unknown			Lincolnshire County Council County Offices Newland

Number on Map (1)	Extent, description and situation of the land (2)	Qualifying persons under section 12(2)(a) of the Acquisition of Land Act 1981 – Name and Address (3)			
		Owners or reputed owners	Lessees or reputed lessees	Tenants or reputed tenants (other than lessees)	Occupiers
SC	(B1174) and its junction with Tollemache Road North, Grantham <i>the whole of</i>				Lincoln LN1 1YL As highway authority
12	53 square metres of land to the east of the B1174, Grantham	Unknown			Unknown
13	25962 square metres of farmland to the east of the Great North Road (B1174) at its junction with Waterworks Lane	HAM Nominees (Co reg no 6787522) 71 Queen Victoria Street, London EC4V 4AY And of Buckminster Estate Estate Office Buckminster Grantham NG33 5SD Hanby Nominees Limited (Co Reg No 6787527) 71 Queen Victoria Street, London EC4V 4AY And of		JV & RW Barker The Pines Great Ponton Grantham NG33 5DH	Tenant

Number on Map (1)	Extent, description and situation of the land (2)	Qualifying persons under section 12(2)(a) of the Acquisition of Land Act 1981 – Name and Address (3)			
		Owners or reputed owners	Lessees or reputed lessees	Tenants or reputed tenants (other than lessees)	Occupiers
		Buckminster Estate Estate Office Buckminster Grantham NG33 5SD			
14	1410 square metres of land to the east of the Great North Road (B1174) and to the west of the River Witham	HAM Nominees (Co reg no 6787522) 71 Queen Victoria Street, London EC4V 4AY And of Buckminster Estate Estate Office Buckminster Grantham NG33 5SD Hanby Nominess Limited (Co Reg No 6787527) 71 Queen Victoria Street, London EC4V 4AY And of Buckminster Estate Estate Office		JV & RW Barker The Pines Great Ponton Grantham NG33 5DH	Tenant Lincolnshire County Council County Offices Newland Lincoln LN1 1YL As highway authority

Number on Map (1)	Extent, description and situation of the land (2)	Qualifying persons under section 12(2)(a) of the Acquisition of Land Act 1981 – Name and Address (3)			
		Owners or reputed owners	Lessees or reputed lessees	Tenants or reputed tenants (other than lessees)	Occupiers
		Buckminster Grantham NG33 5SD			
14A.	19655 square metres of farmland and overhead electricity pylons to the east of the Great North Road (B1174) and to the west of the River Witham and part of public footpath (GR 13/1)	HAM Nominees (Co reg no 6787522) 71 Queen Victoria Street, London EC4V 4AY And of Buckminster Estate Estate Office Buckminster Grantham NG33 5SD. Hanby Nominess Limited (Co Reg No 6787527) 71 Queen Victoria Street, London EC4V 4AY And of Buckminster Estate Estate Office Buckminster Grantham		JV & RW Barker The Pines Great Ponton Grantham NG33 5DH	Tenant Lincolnshire County Council County Offices Newland Lincoln LN1 1YL As highway authority

Number on Map (1)	Extent, description and situation of the land (2)	Qualifying persons under section 12(2)(a) of the Acquisition of Land Act 1981 – Name and Address (3)			
		Owners or reputed owners	Lessees or reputed lessees	Tenants or reputed tenants (other than lessees)	Occupiers
		NG33 5SD			
14B	22871 square metres of farmland and overhead electricity pylons to the east of the Great North Road (B1174) and to the west of the River Witham and part of public footpath (GR 13/1)	<p>HAM Nominess (Co reg no 6787522) 71 Queen Victoria Street, London EC4V 4AY And of Buckminster Estate Estate Office Buckminster Grantham NG33 5SD</p> <p>Hanby Nominess Limited (Co Reg No 6787527) 71 Queen Victoria Street, London EC4V 4AY And of Buckminster Estate Estate Office Buckminster Grantham NG33 5SD</p>		JV & RW Barker The Pines Great Ponton Grantham NG33 5DH	Tenant Lincolnshire County Council County Offices Newland Lincoln LN1 1YL As highway authority


Number on Map (1)	Extent, description and situation of the land (2)	Qualifying persons under section 12(2)(a) of the Acquisition of Land Act 1981 – Name and Address (3)			
		Owners or reputed owners	Lessees or reputed lessees	Tenants or reputed tenants (other than lessees)	Occupiers
14C	2087 square metres of farmland and overhead electricity pylons to the east of the Great North Road (B1174) and to the west of the River Witham	<p>HAM Nominees (Co Reg No. 6787522) 71 Queen Victoria Street, London EC4V 4AY And of Buckminster Estate Estate Office Buckminster Grantham NG33 5SD</p> <p>Hanby Nominess Limited (Co Reg No 6787527) 71 Queen Victoria Street, London EC4V 4AY And of Buckminster Estate Estate Office Buckminster Grantham NG33 5SD</p>		<p>JV & RW Barker The Pines Great Ponton Grantham NG33 5DH</p>	<p>Tenant Lincolnshire County Council County Offices Newland Lincoln LN1 1YL As highway authority</p>
14D	27742 square metres of farmland and overhead	HAM Nominees (Co reg no 6787522)		<p>JV & RW Barker The Pines</p>	Tenant

Number on Map (1)	Extent, description and situation of the land (2)	Qualifying persons under section 12(2)(a) of the Acquisition of Land Act 1981 – Name and Address (3)			
		Owners or reputed owners	Lessees or reputed lessees	Tenants or reputed tenants (other than lessees)	Occupiers
	electricity pylons to the east of the Great North Road (B1174) and to the west of the River Witham and part of public footpath (GR 13/1)	<p>71 Queen Victoria Street, London EC4V 4AY And of Buckminster Estate Estate Office Buckminster Grantham NG33 5SD LL283230</p> <p>Hanby Nominees Limited (Co Reg No 6787527) 71 Queen Victoria Street, London EC4V 4AY And of Buckminster Estate Estate Office Buckminster Grantham NG33 5SD LL283230</p>		Great Ponton Grantham NG33 5DH	Lincolnshire County Council County Offices Newland Lincoln LN1 1YL As highway authority
14E	A right to access to construct and maintain	HAM Nominess (Co reg no 6787522)		JV & RW Barker The Pines	Tenant

Number on Map (1)	Extent, description and situation of the land (2)	Qualifying persons under section 12(2)(a) of the Acquisition of Land Act 1981 – Name and Address (3)			
		Owners or reputed owners	Lessees or reputed lessees	Tenants or reputed tenants (other than lessees)	Occupiers
SC	a road bridge over 237 square metres of farmland to the east of the Great North Road (B1174)	<p>71 Queen Victoria Street, London EC4V 4AY And of Buckminster Estate Estate Office Buckminster Grantham NG33 5SD</p> <p>Hanby Nominess Limited (Co Reg No 6787527) 71 Queen Victoria Street, London EC4V 4AY And of Buckminster Estate Estate Office Buckminster Grantham NG33 5SD</p>		Great Ponton Grantham NG33 5DH	
14F	17411 square metres of farmland and overhead electricity pylons to the east of the Great North	HAM Nominees (co reg no 6787522) 71 Queen Victoria Street,		JV & RW Barker The Pines Great Ponton Grantham	Tenant Lincolnshire County Council

Number on Map (1)	Extent, description and situation of the land (2)	Qualifying persons under section 12(2)(a) of the Acquisition of Land Act 1981 – Name and Address (3)			
		Owners or reputed owners	Lessees or reputed lessees	Tenants or reputed tenants (other than lessees)	Occupiers
	Road (B1174) and to the west of the River Witham and part of public footpath (GR 13/1).	<p>London EC4V 4AY And of Buckminster Estate Estate Office Buckminster Grantham NG33 5SD</p> <p>Hanby Nominees Limited (Co Reg No 6787527) 71 Queen Victoria Street, London EC4V 4AY And of Buckminster Estate Estate Office Buckminster Grantham NG33 5SD</p>		NG33 5DH	County Offices Newland Lincoln LN1 1YL As highway authority
14G	230 square metres of farmland to the north of Waterworks Lane and to the west of the River Witham	HAM Nominess (Co reg no 6787522) 71 Queen Victoria Street, London EC4V 4AY		JV & RW Barker The Pines Great Ponton Grantham NG33 5DH	Tenant

Number on Map (1)	Extent, description and situation of the land (2)	Qualifying persons under section 12(2)(a) of the Acquisition of Land Act 1981 – Name and Address (3)			
		Owners or reputed owners	Lessees or reputed lessees	Tenants or reputed tenants (other than lessees)	Occupiers
		<p>And of Buckminster Estate Estate Office Buckminster Grantham NG33 5SD</p> <p>Hanby Nominess Limited (Co Reg No 6787527) 71 Queen Victoria Street, London EC4V 4AY</p> <p>And of Buckminster Estate Estate Office Buckminster Grantham NG33 5SD</p>			
15	A right to access to construct and maintain a road bridge over 4398 square metres of land forming part of Waterworks Lane, Grantham	<p>Anglian Water Services Limited (Co Reg no 2366656) Lancaster House Lancaster Way Ermine Business Park</p>			Owner

Number on Map (1)	Extent, description and situation of the land (2)	Qualifying persons under section 12(2)(a) of the Acquisition of Land Act 1981 – Name and Address (3)			
		Owners or reputed owners	Lessees or reputed lessees	Tenants or reputed tenants (other than lessees)	Occupiers
		Huntingdon PE29 6XU			
16	A right to access to construct and maintain a road bridge over 1168 square metres of land forming part of Waterworks Lane, Grantham	Anglian Water Services Limited (Co Reg No 2366656) Lancaster House Lancaster Way Ermines Business Park Huntingdon PE29 6XU			Owner
17	3383 square metres of Saltersford Water Treatment Works, Waterworks Lane, Grantham	Anglian Water Services Limited (Co Reg No 2366656) Lancaster House Lancaster Way Ermines Business Park Huntingdon PE29 6XU			Owner
17A 	A right to access to construct and maintain a road bridge over 459 square metres of Saltersford Water	Anglian Water Services Limited (Co Reg No 2366656) Lancaster House Lancaster Way			Owner

Number on Map (1)	Extent, description and situation of the land (2)	Qualifying persons under section 12(2)(a) of the Acquisition of Land Act 1981 – Name and Address (3)			
		Owners or reputed owners	Lessees or reputed lessees	Tenants or reputed tenants (other than lessees)	Occupiers
	Treatment Works, Waterworks Lane, Grantham	Ermines Business Park Huntingdon PE29 6XU			
17B	A right to access to construct and maintain a road bridge over 4262 square metres part of Saltersford Water Treatment Works, Waterworks Lane, Grantham	Anglian Water Services Limited (Co Reg No 2366656) Lancaster House Lancaster Way Ermines Business Park Huntingdon PE29 6XU			Owner
17C	20 square metres of Saltersford Water Treatment Works, Waterworks Lane, Grantham	Anglian Water Services Limited (Co Reg No 2366656) Lancaster House Lancaster Way Ermines Business Park Huntingdon PE29 6XU			Owner
18	A right to access to construct and maintain a road bridge over 220 square metres part of	Unknown			Anglian Water Services Limited (Co Reg no 2366656) Lancaster House

Number on Map (1)	Extent, description and situation of the land (2)	Qualifying persons under section 12(2)(a) of the Acquisition of Land Act 1981 – Name and Address (3)			
		Owners or reputed owners	Lessees or reputed lessees	Tenants or reputed tenants (other than lessees)	Occupiers
	Saltersford Water Treatment Works, Waterworks Lane, Grantham				Lancaster Way Ermine Business Park Huntingdon PE29 6XU
19	A right to access to construct and maintain a road bridge over 82 square metres part of Saltersford Water Treatment Works, Waterworks Lane, Grantham	Unknown			Anglian Water Services Limited (Co Reg no 2366656) Lancaster House Lancaster Way Ermine Business Park Huntingdon PE29 6XU
20	A right to access to construct and maintain a road bridge over 275 square metres of Saltersford Water Treatment Works, Waterworks Lane, Grantham	Anglian Water Services Limited (Co Reg No 2366656) Lancaster House Lancaster Way Ermines Business Park Huntingdon PE29 6XU			Owner
21	A right to access to construct and maintain a road bridge over 167 square metres of Saltersford Water Treatment Works,	Anglian Water Services Limited (Co Reg No 2366656) Lancaster House Lancaster Way Ermines Business			Owner

Number on Map (1)	Extent, description and situation of the land (2)	Qualifying persons under section 12(2)(a) of the Acquisition of Land Act 1981 – Name and Address (3)			
		Owners or reputed owners	Lessees or reputed lessees	Tenants or reputed tenants (other than lessees)	Occupiers
	Waterworks Lane, Grantham	Park Huntingdon PE29 6XU			
22	A right to access and to construct and maintain a road bridge over 35 square metres of Saltersford Water Treatment Works, Waterworks Lane, Grantham	Unknown			Unknown
23	A right to construct and maintain a road bridge over 171 square metres of Saltersford Water Treatment Works, Waterworks Lane, Grantham	Anglian Water Services Limited (Co Reg No 2366656) Lancaster House Lancaster Way Ermines Business Park Huntingdon PE29 6XU			Owner
24	A right to access to construct and maintain a road bridge over 1611 square metres of Saltersford Water Treatment Works,	Anglian Water Services Limited (Co Reg No 2366656) Lancaster House Lancaster Way Ermines Business			Owner

Number on Map (1)	Extent, description and situation of the land (2)	Qualifying persons under section 12(2)(a) of the Acquisition of Land Act 1981 – Name and Address (3)			
		Owners or reputed owners	Lessees or reputed lessees	Tenants or reputed tenants (other than lessees)	Occupiers
	Waterworks Lane, Grantham	Park Huntingdon PE29 6XU			
24A	2182 square metres of Saltersford Water Treatment Works, Waterworks Lane, Grantham	Anglian Water Services Limited (Co Reg No 2366656) Lancaster House Lancaster Way Ermines Business Park Huntingdon PE29 6XU			Owner
24B	A right to construct a drainage outfall over 205 square metres of land to the west of the River Witham	Anglian Water Services Limited (Co Reg No 2366656) Lancaster House Lancaster Way Ermines Business Park Huntingdon PE29 6XU			Owner
24C	652 square metres of land to the west of the River Witham	Anglian Water Services Limited (Co Reg No 2366656) Lancaster House Lancaster Way			Owner

Number on Map (1)	Extent, description and situation of the land (2)	Qualifying persons under section 12(2)(a) of the Acquisition of Land Act 1981 – Name and Address (3)			
		Owners or reputed owners	Lessees or reputed lessees	Tenants or reputed tenants (other than lessees)	Occupiers
		Ermines Business Park Huntingdon PE29 6XU			
24D	81 square metres of land to the west of the River Witham	Anglian Water Services Limited (Co Reg No 2366656) Lancaster House Lancaster Way Ermines Business Park Huntingdon PE29 6XU			Owner
25A	225 square metres of land to the east of the River Witham	Anglian Water Services Limited (Co Reg No 2366656) Lancaster House Lancaster Way Ermines Business Park Huntingdon PE29 6XU			Owner
25B	A right to construct a drainage outfall over 263 square metres of land to the east of the	Anglian Water Services Limited (Co Reg No 2366656) Lancaster House			Owner

Number on Map (1)	Extent, description and situation of the land (2)	Qualifying persons under section 12(2)(a) of the Acquisition of Land Act 1981 – Name and Address (3)			
		Owners or reputed owners	Lessees or reputed lessees	Tenants or reputed tenants (other than lessees)	Occupiers
	River Witham	Lancaster Way Ermines Business Park Huntingdon PE29 6XU			
25C	1552 square metres of land to the east of the River Witham	Anglian Water Services Limited (Co Reg No 2366656) Lancaster House Lancaster Way Ermines Business Park Huntingdon PE29 6XU			Owner
26	A right to access and to construct and maintain a road bridge over 550 square metres over the River Witham	Unknown			Unknown
27 1406 SC	A right to construct and maintain a road bridge over 4452 square metres of the East Coast Main railway line	Network Rail Infrastructure Limited (Co Reg No 02904587) 1 Eversholt Street London NW1 2DN			Owner

Number on Map (1)	Extent, description and situation of the land (2)	Qualifying persons under section 12(2)(a) of the Acquisition of Land act 1981 – Name and Address (3)			
		Owners or reputed owners	Lessees or reputed lessees	Tenants or reputed tenants (other than lessees)	Occupiers
27C	A right to construct and maintain a road bridge 128 square metres land to the east of the East Coast Main Railway Line	Network Rail Infrastructure Limited (Co Reg No 02904587) 1 Eversholt Street London NW1 2DN			Owner
27D	A right to construct and maintain a road bridge 757 square metres land to the east of the East Coast Main Railway Line	Network Rail Infrastructure Limited (Co Reg No 02904587) 1 Eversholt Street London NW1 2DN			Owner
27E	A right to construct and maintain a road bridge 125 square metres land to the east of the East Coast Main Railway Line	Network Rail Infrastructure Limited (Co Reg No 02904587) 1 Eversholt Street London NW1 2DN			Owner

SC

Number on Map (1)	Extent, description and situation of the land (2)	Qualifying persons under section 12(2)(a) of the Acquisition of Land Act 1981 – Name and Address (3)			
		Owners or reputed owners	Lessees or reputed lessees	Tenants or reputed tenants (other than lessees)	Occupiers
27A 175 SC	A right to construct and maintain a road bridge over 209 square metres of the East Coast Main railway line	Network Rail Infrastructure Limited (Co Reg No 02904587) 1 Eversholt Street London NW1 2DN			Owner
27B 153 SC	A right to construct and maintain a road bridge 182 square metres land to the east of the East Coast Main Railway Line	Network Rail Infrastructure Limited (Co Reg No 02904587) 1 Eversholt Street London NW1 2DN			Owner
28 SC	A right to construct a drainage outfall over 18 square metres of land to the east of the River Witham	Network Rail Infrastructure Limited (Co Reg No 02904587) 1 Eversholt Street London NW1 2DN			Owner
29	1932 square metres land to the east of the East Coast Main	Network Rail Infrastructure Limited (Co Reg No			Owner

Number on Map (1)	Extent, description and situation of the land (2)	Qualifying persons under section 12(2)(a) of the Acquisition of Land Act 1981 – Name and Address (3)			
		Owners or reputed owners	Lessees or reputed lessees	Tenants or reputed tenants (other than lessees)	Occupiers
	Railway Line	02904587) 1 Eversholt Street London NW1 2DN			
29A	964 square metres land to the east of the East Coast Main Railway Line	Network Rail Infrastructure Limited (Co Reg No 02904587) 1 Eversholt Street London NW1 2DN			Owner
29B	1674 square metres land to the east of the East Coast Main Railway Line	Network Rail Infrastructure Limited (Co Reg No 02904587) 1 Eversholt Street London NW1 2DN			Owner
30	35014 square metres land to the east of the East Coast Main Railway Line <i>running in an easterly direction to Whalebone Lane.</i> <i>SC</i>	HAM Nominees (Co Reg No 6787522) 71 Queen Victoria Street London EC4V 4AU And of Buckminster Estate			Owner

Number on Map (1)	Extent, description and situation of the land (2)	Qualifying persons under section 12(2)(a) of the Acquisition of Land Act 1981 – Name and Address (3)			
		Owners or reputed owners	Lessees or reputed lessees	Tenants or reputed tenants (other than lessees)	Occupiers
		Estate Office Buckminster Grantham NG33 5SD Hanby Nominees Limited (Co Reg No 6787527) 71 Queen Victoria Street London EC4V 4AU And of Buckminster Estate Estate Office Buckminster Grantham NG33 5SD			
30A	A right to construct a drainage outfall over 1685 square metres of land to the east of the River Witham	HAM Nominees (Co Reg No 6787522) 71 Queen Victoria Street London EC4V 4AU And of Buckminster Estate Estate Office Buckminster			Owner

Number on Map (1)	Extent, description and situation of the land (2)	Qualifying persons under section 12(2)(a) of the Acquisition of Land Act 1981 – Name and Address (3)			
		Owners or reputed owners	Lessees or reputed lessees	Tenants or reputed tenants (other than lessees)	Occupiers
		Grantham NG33 5SD Hanby Nominees Limited (Co Reg No 6787527) 71 Queen Victoria Street London EC4V 4AU And of Buckminster Estate Estate Office Buckminster Grantham NG33 5SD			
30B	3769 square metres land to the east of the East Coast Main Railway Line	HAM Nominees (Co Reg No 6787522) 71 Queen Victoria Street London EC4V 4AU And of Buckminster Estate Estate Office Buckminster Grantham NG33 5SD			Owner

Number on Map (1)	Extent, description and situation of the land (2)	Qualifying persons under section 12(2)(a) of the Acquisition of Land Act 1981 – Name and Address (3)			
		Owners or reputed owners	Lessees or reputed lessees	Tenants or reputed tenants (other than lessees)	Occupiers
		Hanby Nominees Limited (Co Reg No 6787527) 71 Queen Victoria Street London EC4V 4AU And of Buckminster Estate Estate Office Buckminster Grantham NG33 5SD			
30C	A right to construct a drainage outfall over 1095 square metres of land to the east of the River Witham	HAM Nominees (Co Reg No 6787522) 71 Queen Victoria Street London EC4V 4AU And of Buckminster Estate Estate Office Buckminster Grantham NG33 5SD Hanby Nominees			Owner

Number on Map (1)	Extent, description and situation of the land (2)	Qualifying persons under section 12(2)(a) of the Acquisition of Land Act 1981 – Name and Address (3)			
		Owners or reputed owners	Lessees or reputed lessees	Tenants or reputed tenants (other than lessees)	Occupiers
		Limited (Co Reg No 6787527) 71 Queen Victoria Street London EC4V 4AU And of Buckminster Estate Estate Office Buckminster Grantham NG33 5SD			
30D	9697 square metres land to the east of the East Coast Main Railway Line	HAM Nominees (Co Reg No 6787522) 71 Queen Victoria Street London EC4V 4AU And of Buckminster Estate Estate Office Buckminster Grantham NG33 5SD Hanby Nominees Limited (Co Reg No 6787527)			Owner

Number on Map (1)	Extent, description and situation of the land (2)	Qualifying persons under section 12(2)(a) of the Acquisition of Land Act 1981 – Name and Address (3)			
		Owners or reputed owners	Lessees or reputed lessees	Tenants or reputed tenants (other than lessees)	Occupiers
		71 Queen Victoria Street London EC4V 4AU And of Buckminster Estate Estate Office Buckminster Grantham NG33 5SD			
30E	23142 square metres land to the east of the East Coast Main Railway Line and forming part of Paper Mill Farm, Bridge End Road, Grantham	HAM Nominees (Co Reg No 6787522) 71 Queen Victoria Street London EC4V 4AU And of Buckminster Estate Estate Office Buckminster Grantham NG33 5SD Hanby Nominees Limited (Co Reg No 6787527) 71 Queen Victoria Street			Owner

Number on Map (1)	Extent, description and situation of the land (2)	Qualifying persons under section 12(2)(a) of the Acquisition of Land Act 1981 – Name and Address (3)			
		Owners or reputed owners	Lessees or reputed lessees	Tenants or reputed tenants (other than lessees)	Occupiers
		London EC4V 4AU And of Buckminster Estate Estate Office Buckminster Grantham NG33 5SD			
30F	56 square metres land to the east of the East Coast Main Railway Line and forming part of Paper Mill Farm, Bridge End Road, Grantham	HAM Nominees (Co Reg No 6787522) 71 Queen Victoria Street London EC4V 4AU And of Buckminster Estate Estate Office Buckminster Grantham NG33 5SD Hanby Nominees Limited (Co Reg No 6787527) 71 Queen Victoria Street London EC4V 4AU			Owner

Number on Map (1)	Extent, description and situation of the land (2)	Qualifying persons under section 12(2)(a) of the Acquisition of Land Act 1981 – Name and Address (3)			
		Owners or reputed owners	Lessees or reputed lessees	Tenants or reputed tenants (other than lessees)	Occupiers
		And of Buckminster Estate Estate Office Buckminster Grantham NG33 5SD			
30G	119176 square metres land to the east of the East Coast Main Railway Line and forming part of Paper Mill Farm, Bridge End Road, Grantham	HAM Nominees (Co Reg No 6787522) 71 Queen Victoria Street London EC4V 4AU And of Buckminster Estate Estate Office Buckminster Grantham NG33 5SD Hanby Nominees Limited (Co Reg No 6787527). 71 Queen Victoria Street London EC4V 4AU And of Buckminster Estate			Owner

west of
Whalebone
Lane and
SC

Number on Map (1)	Extent, description and situation of the land (2)	Qualifying persons under section 12(2)(a) of the Acquisition of Land Act 1981 – Name and Address (3)			
		Owners or reputed owners	Lessees or reputed lessees	Tenants or reputed tenants (other than lessees)	Occupiers
		Estate Office Buckminster Grantham NG33 5SD			
30H	36288 square metres land to the east of the East Coast Main Railway Line and forming part of Paper Mill Farm, Bridge End Road, Grantham	HAM Nominees (Co Reg No 6787522) 71 Queen Victoria Street London EC4V 4AU And of Buckminster Estate Estate Office Buckminster Grantham NG33 5SD Hanby Nominees Limited (Co Reg No 6787527) 71 Queen Victoria Street London EC4V 4AU And of Buckminster Estate Estate Office Buckminster			Owner

Number on Map (1)	Extent, description and situation of the land (2)	Qualifying persons under section 12(2)(a) of the Acquisition of Land Act 1981 – Name and Address (3)			
		Owners or reputed owners	Lessees or reputed lessees	Tenants or reputed tenants (other than lessees)	Occupiers
		Grantham NG33 5SD			
30J	3239 square metres land to the east of the East Coast Main Railway Line and to the west of Whalebone Lane and forming part of Paper Mill Farm, Bridge End Road, Grantham	HAM Nominees (Co Reg No 6787522) 71 Queen Victoria Street London EC4V 4AU And of Buckminster Estate Estate Office Buckminster Grantham NG33 5SD Hanby Nominees Limited (Co Reg No 6787527) 71 Queen Victoria Street London EC4V 4AU And of Buckminster Estate Estate Office Buckminster Grantham NG33 5SD			Owner

Number on Map (1)	Extent, description and situation of the land (2)	Qualifying persons under section 12(2)(a) of the Acquisition of Land Act 1981 – Name and Address (3)			
		Owners or reputed owners	Lessees or reputed lessees	Tenants or reputed tenants (other than lessees)	Occupiers
31	156 square metres of land forming part of public highway known as Whalebone Lane	<p>Neil Edmund McCorquodale Stoke Grange Farm High Dyke Stoke Rochford Grantham</p> <p>Charles Henry Curzon Coaker Everdon Hall Little Everdon Daventry NN11 3BG</p> <p>Thomas Davies Hunters Moon Breinton Hereford HR4 7PB</p> <p>Darby William Dennis Walcot Hall Walcot Road Barnock Stamford PE9 3EU</p> <p>The Trustees of the</p>	<p>Geo Quarries (Little Ponton) Limited Co Reg No 09408910 Prestige Court Beza Road Leeds LS10 2BD</p>		Lessee

Number on Map (1)	Extent, description and situation of the land (2)	Qualifying persons under section 12(2)(a) of the Acquisition of Land Act 1981 – Name and Address (3)			
		Owners or reputed owners	Lessees or reputed lessees	Tenants or reputed tenants (other than lessees)	Occupiers
		Park Farm 1987 settlement			
32 SC	6311 square metres of land forming part of Public highway known as Whalebone Lane <i>SOUTH WESTERN WIDTH</i>	Unknown			Lincolnshire County Council County Offices Newland Lincoln LN1 1YL As highway authority
32A SC	6880 square metres of land forming part of public highway known as Whalebone Lane <i>SOUTH WESTERN WIDTH</i>	Unknown			Lincolnshire County Council County Offices Newland Lincoln LN1 1YL As highway authority
32B SC	3880 square metres of land forming part of public highway known as Whalebone Lane <i>NORTH WESTERN WIDTH</i>	Unknown			Lincolnshire County Council County Offices Newland Lincoln LN1 1YL As highway authority
32C SC	3459 square metres of land forming Part of <i>NORTH WESTERN WIDTH</i>	Unknown			Lincolnshire County Council

Number on Map (1)	Extent, description and situation of the land (2)	Qualifying persons under section 12(2)(a) of the Acquisition of Land Act 1981 – Name and Address (3)			
		Owners or reputed owners	Lessees or reputed lessees	Tenants or reputed tenants (other than lessees)	Occupiers
	public highway known as Whalebone Lane				County Offices Newland Lincoln LN1 1YL As highway authority
33	22675 square metres of farm land to the south of the A52 forming part of Park Farm	Mr Edward Hardcastle Park Farm Little Ponton Grantham NG33 5BT Mrs Eileen Hardcastle Park Farm Little Ponton Grantham NG33 5BT			Owner
34	40061 square metres of farm land to the south-east of the A52 at its junction with Whalebone Lane forming part of Park Farm	Mr Edward Hardcastle Park Farm Little Ponton Grantham NG33 5BT Mrs Eileen Hardcastle Park Farm Little Ponton			Owner

Number on Map (1)	Extent, description and situation of the land (2)	Qualifying persons under section 12(2)(a) of the Acquisition of Land Act 1981 – Name and Address (3)			
		Owners or reputed owners	Lessees or reputed lessees	Tenants or reputed tenants (other than lessees)	Occupiers
		Grantham NG33 5BT			
34A	2845 square metres of farm land to the south of the A52 forming part of Park Farm	Mr Edward Hardcastle Park Farm Little Ponton Grantham NG33 5BT Mrs Eileen Hardcastle Park Farm Little Ponton Grantham NG33 5BT			Owner
34B	885 square metres of farmland to the south of the A52 forming part of Park Farm	Mr Edward Hardcastle Park Farm Little Ponton Grantham NG33 5BT Mrs Eileen Hardcastle Park Farm Little Ponton Grantham NG33 5BT			Owner
34C	266 square metres of	Mr Edward			Owner

Number on Map (1)	Extent, description and situation of the land (2)	Qualifying persons under section 12(2)(a) of the Acquisition of Land Act 1981 – Name and Address (3)			
		Owners or reputed owners	Lessees or reputed lessees	Tenants or reputed tenants (other than lessees)	Occupiers
	farm land to the south of the A52 forming part of Park Farm	Hardcastle Park Farm Little Ponton Grantham NG33 5BT Mrs Eileen Hardcastle Park Farm Little Ponton Grantham NG33 5BT			
35	108 square metres of farmland to the west of the A52 and to the south of the A52 somerby hill roundabout	Unknown			Lincolnshire County Council County Offices Newland Lincoln LN1 1YL As highway authority

SC
TABLE 2

OTHER * SC

Number on Map (4)	Other qualifying persons under section 12(2A)(a) of the Acquisition of Land Act 1981 (5)		Qualifying persons under section 12(2A)(b) of the Acquisition of Land Act 1981 – not otherwise shown in Tables 1 & 2	
	Name and Address	Description of interest to be acquired	Name and Address	Description of the land for which the person in adjoining column is likely to make a claim
1	Persons Unknown	Unknown covenants imposed before 15 March 2013		
2	Persons Unknown	Unknown covenants imposed before 8 June 2016		
2A	As plot 2			
2B	As plot 2			
3	As plot 1			
3A	As plot 1			
4	N/A			
4A	N/A			
4B	N/A			
5	Persons unknown	Redemption annuities land tax and other outgoing public rights of way and all easements restrictive covenants and conditions leases tenancies wayleaves and other matters		

In Table 2, the word 'Other' is added to the title in Column 3 before 'Qualifying persons' on pages 1 to 22 of the Order by modification by the Secretary of State for Transport upon confirmation of the Order by him.

Number on Map (4)	Other qualifying persons under section 12(2A)(a) of the Acquisition of Land Act 1981 (5)		Qualifying persons under section 12(2A)(b) of the Acquisition of Land Act 1981 – not otherwise shown in Tables 1 & 2	
	Name and Address	Description of interest to be acquired	Name and Address	Description of the land for which the person in adjoining column is likely to make a claim
5A	As plot 5			
5B	As plot 5			
6	N/A			
6B	N/A			
7	N/A			
7A	N/A			
8	Persons Unknown	Redemption annuities land tax and other outgoings public rights of way and all easements restrictive covenants and conditions leases tenancies wayleaves and other matters		
9	N/A			
10	Persons Unknown	All easements restrictions covenants and conditions leases tenancies wayleaves and other matters not being mortgages of any kind or family charges of		

Number on Map (4)	Other qualifying persons under section 12(2A)(a) of the Acquisition of Land Act 1981 (5)		Qualifying persons under section 12(2A)(b) of the Acquisition of Land Act 1981 – not otherwise shown in Tables 1 & 2	
	Name and Address	Description of interest to be acquired	Name and Address	Description of the land for which the person in adjoining column is likely to make a claim
	**** Persons Unknown	capital or annual sums **** Easements quasi easements or rights that prior to the date of the conveyance dated 30/4/1997 was enjoyed by the sellers		
10A	As plot 10			
10B	As plot 10			
10C	As plot 10			
10D	Persons Unknown ****. Persons Unknown	All easements restrictions covenants and conditions leases tenancies wayleaves and other matters not being mortgages of any kind or family charges of capital or annual sums **** Easements quasi easements or rights that prior to the date of the conveyance dated 30/4/1997 was enjoyed by the sellers		

Number on Map (4)	Other qualifying persons under section 12(2A)(a) of the Acquisition of Land Act 1981 (5)		Qualifying persons under section 12(2A)(b) of the Acquisition of Land Act 1981 – not otherwise shown in Tables 1 & 2	
	Name and Address	Description of interest to be acquired	Name and Address	Description of the land for which the person in adjoining column is likely to make a claim
	<p>****</p> <p>Zurich Assurance Ltd (Co No 02456671) The Grange Bishops Cleeve Cheltenham Gloucestershire GL52 8XX</p> <p>****</p>	<p>****</p> <p>Free and uninterrupted passage and running of water, soil, gas, electricity, telephone, through any gutters, pipes, sewers, drains, watercourses, channels, conduits, wires and cables</p> <p>Use conduits but not those serving the demised premises exclusively</p> <p>To enter to lay, connect to re-route or do anything else in relation to Conduits serving neighbouring premises</p> <p>To inspect, clean, alter, repair, maintain, renew, demolish or rebuild any Neighbouring premises</p> <p>To erect scaffolding</p> <p>****</p>		

Number on Map (4)	Other qualifying persons under section 12(2A)(a) of the Acquisition of Land Act 1981 (5)		Qualifying persons under section 12(2A)(b) of the Acquisition of Land Act 1981 – not otherwise shown in Tables 1 & 2	
	Name and Address	Description of interest to be acquired	Name and Address	Description of the land for which the person in adjoining column is likely to make a claim
	<p>Sir Lyonel Humphrey, John Tollemache Bart Old Vicarage Back Street Buckminster Grantham NG33 5RJ</p> <p>Richard John Tollemache of Wymondham Manor Wymondham Melton Mowbray Leicestershire</p> <p>James Michael Ross Saunders Watson Rockingham Castle Rockingham Market Harborough Leicestershire</p> <p>Jonathan Garner Ruffer Ugley Hall Ugley Green Bishops Stratford Hertfordshire</p>	<p>Right to uninterrupted passage and running of water soil air gas electricity telephone and other services from and to any such properties or any adjoining or neighbouring properties through any gutters pipes sewers drains water courses channels conduits ducts flues wires or cables</p> <p>Right to enter to connect, construct, lay, cleanse, repair, maintain, inspect, alter or replace any gutters, pipes, sewers, drains, watercourses, channels, conduits, ducts, flues, wires, cables or other services from and to any adjoining or neighbouring property</p> <p>Right to execute works upon or to erect alter or maintain any adjoining property</p> <p>Right to enter to view the state and condition of to repair and maintain or execute works upon or erect, alter or rebuild any</p>		

Number on Map (4)	Other qualifying persons under section 12(2A)(a) of the Acquisition of Land Act 1981 (5)		Qualifying persons under section 12(2A)(b) of the Acquisition of Land Act 1981 – not otherwise shown in Tables 1 & 2	
	Name and Address	Description of interest to be acquired	Name and Address	Description of the land for which the person in adjoining column is likely to make a claim
	CN22 6JB	<p>adjoining or neighbouring property and also to execute any repairs or other works in breach of the Leasee covenants</p> <p>All rights easements and privileges now belonging to or enjoyed by any adjoining or neighbouring property</p> <p>Right to enter to effect any repair or to do anything in order to comply with any statutory requirements of obligation</p>		
11	Unknown			
12	Unknown			
13	Persons Unknown	All redemption annuities land tax and other outgoing public rights of way and all easements restrictive covenants and conditions lease tenancies wayleaves and other matters		
14	Persons Unknown	All redemption annuities land tax and other outgoing public rights		

Number on Map (4)	Other qualifying persons under section 12(2A)(a) of the Acquisition of Land Act 1981 (5)		Qualifying persons under section 12(2A)(b) of the Acquisition of Land Act 1981 – not otherwise shown in Tables 1 & 2	
	Name and Address	Description of interest to be acquired	Name and Address	Description of the land for which the person in adjoining column is likely to make a claim
	<p>****</p> <p>Western Power Distribution (East midland) Plc Company Reg No 2366923 Avonbank Feeder Road Bristol BS2 0TB</p>	<p>of way and all easements restrictive covenants and conditions lease tenancies wayleaves and other matters</p> <p>****</p> <p>Not to do or permit anything to be done in or upon the Land which will interfere with the exercise by the Company of the Rights or cause damage to the Overhead Electric Lines and/or Supporting equipment or affect their electrical performance and in the event of such damage being caused to Notify the Company immediately upon becoming aware of such damage</p> <p>Not at any time to construct erect or place or permit to be constructed erected or placed any building structure erection plant or materials on the Land (or any part or parts) within 6.6m of any of the conductors of the</p>		

Number on Map (4)	Other qualifying persons under section 12(2A)(a) of the Acquisition of Land Act 1981 (5)		Qualifying persons under section 12(2A)(b) of the Acquisition of Land Act 1981 – not otherwise shown in Tables 1 & 2	
	Name and Address	Description of interest to be acquired	Name and Address	Description of the land for which the person in adjoining column is likely to make a claim
		<p>Overhead Electric Lines when such conductors are at maximum temperature and/or maximum swing and sag conditions and/or so as to encroach upon any foundations of the Supporting Equipment,</p> <p>Not at any time to plant or grow or permit to be planted or grown any trees coppice or wood under the Overhead Electric lines and/or supporting equipment or within a distance of 15 metres on either side of the centre line of the Overhead Electric Lines and/or Supporting equipment unless first approved in writing by the Company (such approval not to be unreasonable withheld)</p> <p>Not in any manner whatsoever raise the level of the ground above the level thereof existing at the date of this Deed (8th May 2015) so as to make the distance between the level of such ground and the lowest</p>		

Number on Map (4)	Other qualifying persons under section 12(2A)(a) of the Acquisition of Land Act 1981 (5)		Qualifying persons under section 12(2A)(b) of the Acquisition of Land Act 1981 – not otherwise shown in Tables 1 & 2	
	Name and Address	Description of interest to be acquired	Name and Address	Description of the land for which the person in adjoining column is likely to make a claim
		<p>conductor of the Overhead Electric Lines at any point of the span less than 7.0 metres at a temperature of 75°C</p> <p>Not to commence any action in nuisance in connection with the erection retention existence of proper operation of the Overhead Electric Lines and/or the Supporting Equipment in accordance with the terms of the Deed</p> <p>To keep the Company indemnified against all liabilities reasonably and property incurred by the Company in respect of the Company having to carry out or comply with any obligations contained in any planning agreements including but not limited to an agreement pursuant to Section 106 of the Town and Country Planning Act 1990.</p>		

Number on Map (4)	Other qualifying persons under section 12(2A)(a) of the Acquisition of Land Act 1981 (5)		Qualifying persons under section 12(2A)(b) of the Acquisition of Land Act 1981 – not otherwise shown in Tables 1 & 2	
	Name and Address	Description of interest to be acquired	Name and Address	Description of the land for which the person in adjoining column is likely to make a claim
14A	As plot 14			
14B	As plot 13			
14C	As plot 13			
14D	As plot 14			
14E	As plot 13			
14F	As plot 14			
14G	As plot 13			
15	N/A			
16	Harry Morton Neal and persons unknown Address unknown	Free and uninterrupted passage of and running or water and soil gas and electricity and other surfaces from and to the Vendors adjoining or neighbouring land and from any buildings erected or hereafter to be erected thereon through the sewers drains and watercourses gas and electric pipes wires cables and meters which are now or at any time within 21		

Number on Map (4)	Other qualifying persons under section 12(2A)(a) of the Acquisition of Land Act 1981 (5)		Qualifying persons under section 12(2A)(b) of the Acquisition of Land Act 1981 – not otherwise shown in Tables 1 & 2	
	Name and Address	Description of interest to be acquired	Name and Address	Description of the land for which the person in adjoining column is likely to make a claim
		<p>years from this hereof shall be in on or under the land and all easements rights and privileges proper for connecting to using repairing or maintaining and reinstating the same and eventually exercise the same.</p> <p>Right to pass and repass at all times and for all purposes with or without vehicles over along and roads which are now or which at any time in the period of 21 years are constructed on the land</p> <p>Not to use the land or any part of it for any purpose other than access to the water treatment works</p> <p>Not to use the Land for any purpose which may grow to be a nuisance or annoyance of obnoxious</p> <p>Not to carry out development on land without the consent of</p>		

Number on Map (4)	Other qualifying persons under section 12(2A)(a) of the Acquisition of Land Act 1981 (5)		Qualifying persons under section 12(2A)(b) of the Acquisition of Land Act 1981 – not otherwise shown in Tables 1 & 2	
	Name and Address	Description of interest to be acquired	Name and Address	Description of the land for which the person in adjoining column is likely to make a claim
17	Persons Unknown **** Arthur James Robert Collins and persons unknown. Address unknown	Subject to all redemption annuities land tax and other outgoings public rights of way and all easements restrictive covenants and conditions leases tenancies wayleave and other matter not being mortgage of any kind or family charges of capital or annual sums **** Not to do or permit to be done on the property any act or thing which may be of become or may grow to be a nuisance or annoyance to the adjoining property or lessen the convenience or amenities thereof Not to use the land otherwise than for the erection of not more than two bungalows		
17A	As plot 17			
17B	As plot 17			

Number on Map (4)	Other qualifying persons under section 12(2A)(a) of the Acquisition of Land Act 1981 (5)		Qualifying persons under section 12(2A)(b) of the Acquisition of Land Act 1981 – not otherwise shown in Tables 1 & 2	
	Name and Address	Description of interest to be acquired	Name and Address	Description of the land for which the person in adjoining column is likely to make a claim
17C	As plot 17			
18	Unknown			
19	Unknown			
20	As plot 17			
21	Network Rail Infrastructure Limited (Co Reg No 02904587) 1 Eversholt Street London NW1 2DN	Covenants referred to in a demarcation agreement dated 8/7/1996 Not to carry out works within 10metres of the boundary between the Boards land and Network Rails land including the making of excavations, the alterations of ground levels, the implementation of external lighting or landscaping schemes and the erection of or external addition without having previously submitted plan, Network Rails approval having been obtained, compliance with reasonable conditions as to foundations or otherwise as Railtrack shall deem necessary ;		

Number on Map (4)	Other qualifying persons under section 12(2A)(a) of the Acquisition of Land Act 1981 (5)		Qualifying persons under section 12(2A)(b) of the Acquisition of Land Act 1981 – not otherwise shown in Tables 1 & 2	
	Name and Address	Description of interest to be acquired	Name and Address	Description of the land for which the person in adjoining column is likely to make a claim
		<p>agreement and completion of a Works Agreement</p> <p>No construction of any building or structure, which exceeds wither 20metres or 4 storeys in height on any part of the Boards land within 25m of the boundary between the Boards Land</p> <p>Make any deep unsupported excavations within 30m of the boundary between the Board Land and network Rails Land</p> <p>Erect and maintain fences</p> <p>Not to discharge drainage onto Network Rails land nor into or onto the Boards land towards Network Rails land</p> <p>Not to surcharge cutting slopes on Network Rails land nor destabilise such cutting slopes</p> <p>No works carried out on the Boards land which cannot be</p>		

Number on Map (4)	Other qualifying persons under section 12(2A)(a) of the Acquisition of Land Act 1981 (5)		Qualifying persons under section 12(2A)(b) of the Acquisition of Land Act 1981 – not otherwise shown in Tables 1 & 2	
	Name and Address	Description of interest to be acquired	Name and Address	Description of the land for which the person in adjoining column is likely to make a claim
		<p>carried out or subsequently maintained from the Board Land without entry onto or over Network Rails land</p> <p>Or which entail the construction of any soakaway or the lowering of the water table within 20m of the boundary between the Boards land and Network Rails land unless first approved by Network Rail</p> <p>Which effects service media in the Boards land for which rights subsist for the benefit of Network Rails land without proper compliance</p> <p>No construction of any road or parking areas on the Boards land adjoining Network Rails land without their being erected to Network Rails reasonable satisfaction suitable kerbing or crash barriers of a design reasonably specified by Network Rail so as to prevent vehicles</p>		

Number on Map (4)	Other qualifying persons under section 12(2A)(a) of the Acquisition of Land Act 1981 (5)		Qualifying persons under section 12(2A)(b) of the Acquisition of Land Act 1981 – not otherwise shown in Tables 1 & 2	
	Name and Address	Description of interest to be acquired	Name and Address	Description of the land for which the person in adjoining column is likely to make a claim
		<p>moving onto Network Rails Railway</p> <p>No cranes or piling rigs shall be positioned or used upon the Boards land so that its possible form the cranes jib or skip to sail over or fall within 2m of Networks rails land</p> <p>No lighting which could be confused with any signal remove, relocate or screen such light so that no confusion or interference shall occur</p> <p>Not to plant any trees or shrubs such that will grow within 2m of Network Rails land Manage all new and existing trees and shrubs so the it is not possible for their branches to overhang the boundary with Network Rails land or for them to provide a means of scaling the boundary fence and so as to minimise leaf fall and penetration onto the railway</p>		

Number on Map (4)	Other qualifying persons under section 12(2A)(a) of the Acquisition of Land Act 1981 (5)		Qualifying persons under section 12(2A)(b) of the Acquisition of Land Act 1981 – not otherwise shown in Tables 1 & 2	
	Name and Address	Description of interest to be acquired	Name and Address	Description of the land for which the person in adjoining column is likely to make a claim
		<p>No external works or repair and maintenance nor external repainting above ground level shall be carried out to the railway elevation of any buildings or structure, located in close proximity to the railway without prior notice or without compliance with reasonable condition as Network Rail may properly require for the safety and protection of railway operation and structures on the railway land and or workmen on the Boards land</p> <p>Materials are not to be stored or stacked on the Boards land in a manner that on collapse they might encroach on Network Rails land or lean against the fencing between the Boards land and Network rails land and cause a danger to the safe operation of the railway.</p>		
22	Unknown			

Number on Map (4)	Other qualifying persons under section 12(2A)(a) of the Acquisition of Land Act 1981 (5)		Qualifying persons under section 12(2A)(b) of the Acquisition of Land Act 1981 – not otherwise shown in Tables 1 & 2	
	Name and Address	Description of interest to be acquired	Name and Address	Description of the land for which the person in adjoining column is likely to make a claim
23	As plot 21			
24	As plot 21			
24A	As plot 21			
24B	As plot 21			
24C	As plot 21			
24D	As plot 21			
25A	Network Rail Infrastructure Limited (Co Reg No 02904587) 1 Eversholt Street London NW1 2DN	Covenants referred to in a demarcation agreement dated 24 th May 1996 (covenants as per those set out in a demarcation agreement dated 8/7/1999 set out in plot 15a above)		
25B	As plot 25A			
25C	As plot 25A			
26	Unknown			
27	Unknown			

Number on Map (4)	Other qualifying persons under section 12(2A)(a) of the Acquisition of Land Act 1981 (5)		Qualifying persons under section 12(2A)(b) of the Acquisition of Land Act 1981 – not otherwise shown in Tables 1 & 2	
	Name and Address	Description of interest to be acquired	Name and Address	Description of the land for which the person in adjoining column is likely to make a claim
27A	Unknown			
27B	Unknown			
28	Unknown			
29	Unknown			
29A	Unknown			
29B	Unknown			
30	Western Power (Distribution (East Midlands) PLC Co Reg 02366923 Avonbank Feeder Road. Bristol BS2 0TB	Not at any time to erect or cause or permit to be erected any building structure or other erection on over or within three feet on either side of the rout of the electric cables and lines and conduits or pipes		
30A	As plot 30			
30B	As plot 30			
30C	As plot 30			

SC

27C Unknown

SC

27D Unknown

SC

27E Unknown

31

Catalyst Business Finance Limited
 (Co. Regn. No. 08230044)
 42 London Road
 Stroud GL5 2AJ

Registered charge dated
 4 October 2017

Number on Map (4)	Other qualifying persons under section 12(2A)(a) of the Acquisition of Land Act 1981 (5)		Qualifying persons under section 12(2A)(b) of the Acquisition of Land Act 1981 – not otherwise shown in Tables 1 & 2	
	Name and Address	Description of interest to be acquired	Name and Address	Description of the land for which the person in adjoining column is likely to make a claim
30D	As plot 30			
30E	As plot 30			
30F	As plot 30			
30G	As plot 30			
30H	As plot 30			
30J	As plot 30			
31	Geo Quarries (Little Ponton) limited Co Reg No 09408910 Prestige Court Beza Road Leeds LS10 2BD	Unilateral Notice in respect of an option to take a mineral lease of the property the subject of an Option Agreement dated 21st July 2015 made between (1) Thomas Davies and others and (2) HLWKH 581 Limited Option to renew lease		
32	Unknown			
32A	Unknown			

Number on Map (4)	Other qualifying persons under section 12(2A)(a) of the Acquisition of Land Act 1981 (5)		Qualifying persons under section 12(2A)(b) of the Acquisition of Land Act 1981 – not otherwise shown in Tables 1 & 2	
	Name and Address	Description of interest to be acquired	Name and Address	Description of the land for which the person in adjoining column is likely to make a claim
32B	Unknown			
32C	Unknown			
33	<p>Sir Lionel Humphrey John Tollemach, Jonathan Garnier Ruffer and Michael Harry Walker Neal as Trustees of the Buckminster No 8 trust Buckminster Estates Estates Offices 50 Main Street Buckminster Grantham NG33 5SD</p> <p>William Henry George Wilks, Jonathon Garnier Ruffe, Richard John Tollemach as Trustees of the Buckminster No 11 Trust Buckminster Estates</p>	Option to purchase		

Number on Map (4)	Other qualifying persons under section 12(2A)(a) of the Acquisition of Land Act 1981 (5)		Qualifying persons under section 12(2A)(b) of the Acquisition of Land Act 1981 – not otherwise shown in Tables 1 & 2	
	Name and Address	Description of interest to be acquired	Name and Address	Description of the land for which the person in adjoining column is likely to make a claim
	Estates Offices 50 Main Street Buckminster Grantham NG33 5SD			
34	As plot 33			
34A	As plot 33			
34B	As plot 33			
34C	As plot 33			
35	Unknown			

**THE LINCOLNSHIRE COUNTY COUNCIL (A52 GRANTHAM
SOUTHERN GROWTH CORRIDOR - GRANTHAM SOUTHERN
RELIEF ROAD) COMPULSORY PURCHASE ORDER 2018**

The Secretary of State for Transport hereby confirms the foregoing Order with modifications shown by red ink alterations and which bear the initials of the person whose signature appears below.

12th MARCH 2019
Signed by Authority
of the Secretary of State



SIMON CONNICK
A senior civil servant in the
Department for Transport