

E 496400.9462
N 366402.5132

E 496388.2482
N 366354.1525

E 496377.3926
N 366305.3713

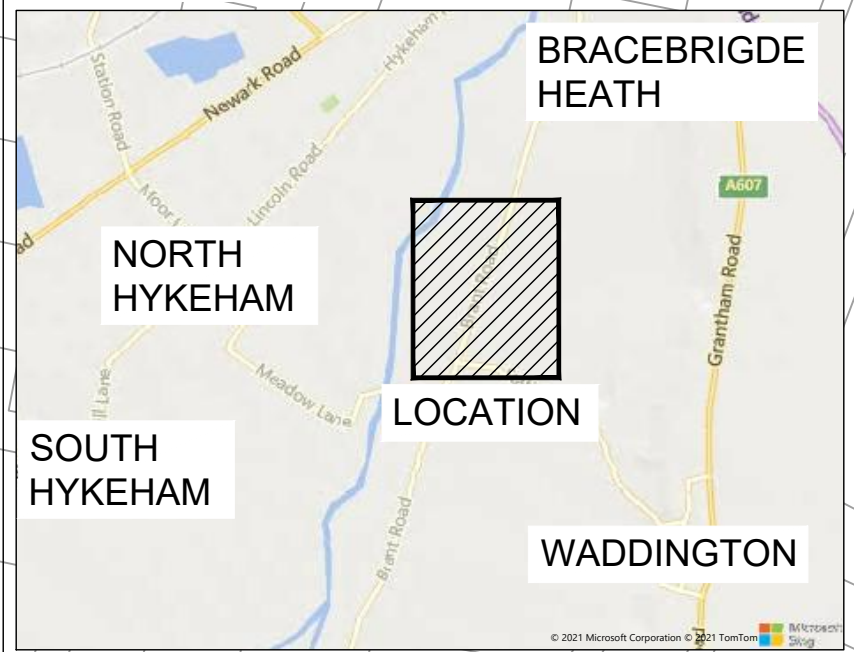
E 496361.6937
N 366258.132

Drain

Drain

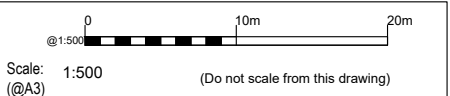
HOLLYWELL RO

LOCATION PLAN:



© 2021 Microsoft Corporation © 2021 TomTom

FOR CONTINUATION REFER DRAWING No. 0773_01_9001-Sheet 2



KEY :
 SITE EXTENT

Drawing Approval (Latest Revision)	
Latest Revision	MA
Revision Drawn By:	MA
Created By:	NM
Revision Approval By:	NM
Approval Date:	15-07-2021

LINCOLNSHIRE COUNTY COUNCIL - Reproduced for Ordnance Survey material with the permission of Ordnance Survey on behalf of the Controller of Her Majesty's Stationery Office © Crown copyright. Unauthorised reproduction infringes Crown copyright and may lead to prosecution or civil proceedings. OS Licence 100025370

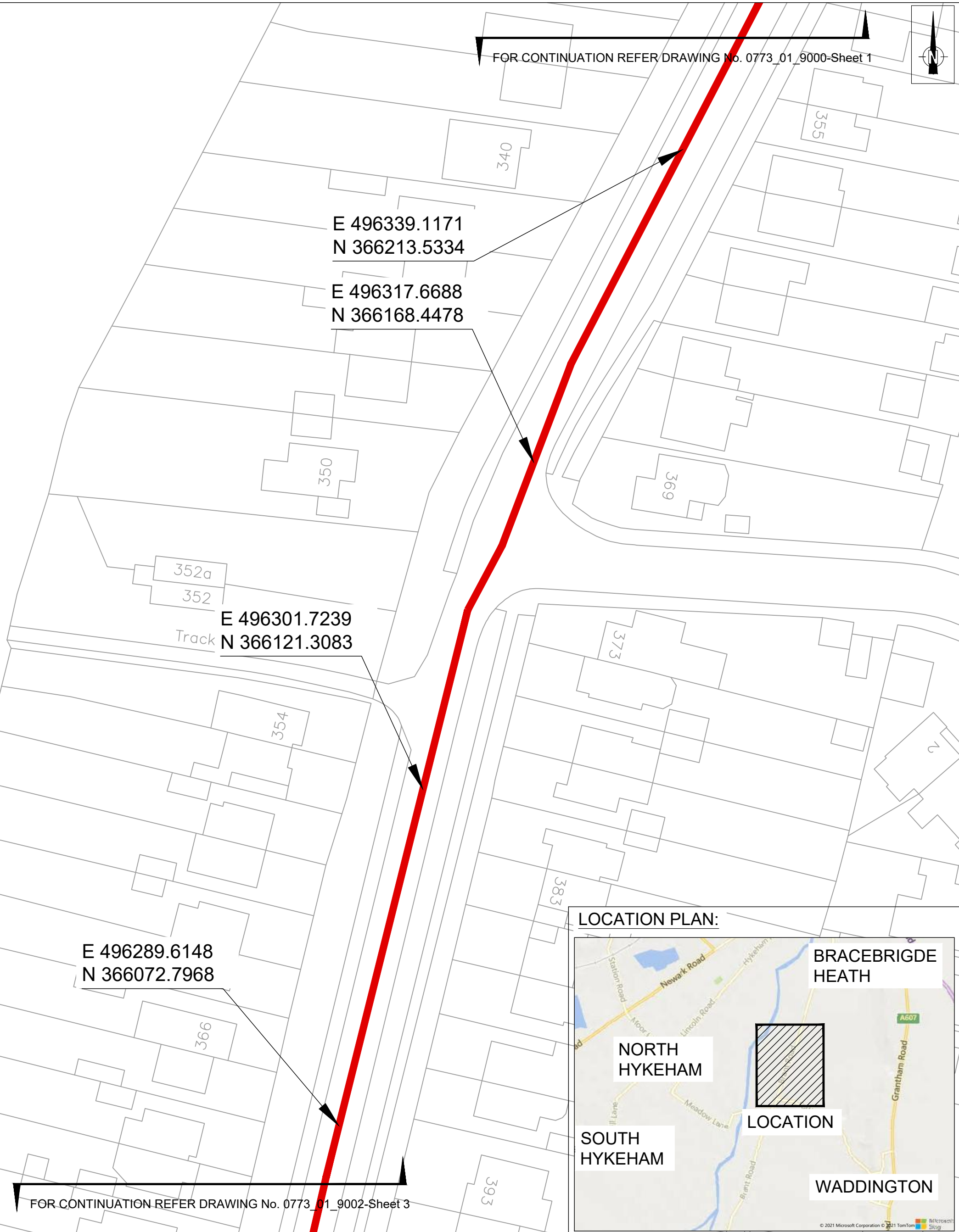
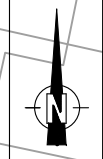
X-Refs used:
x-osbase Brant Road

TITLE
LINCOLN - BRANT ROAD PRN WORKS
C2 PLAN
SHEET 1

Lincolnshire
Highways Alliance



FOR CONTINUATION REFER DRAWING No. 0773_01_9000-Sheet 1



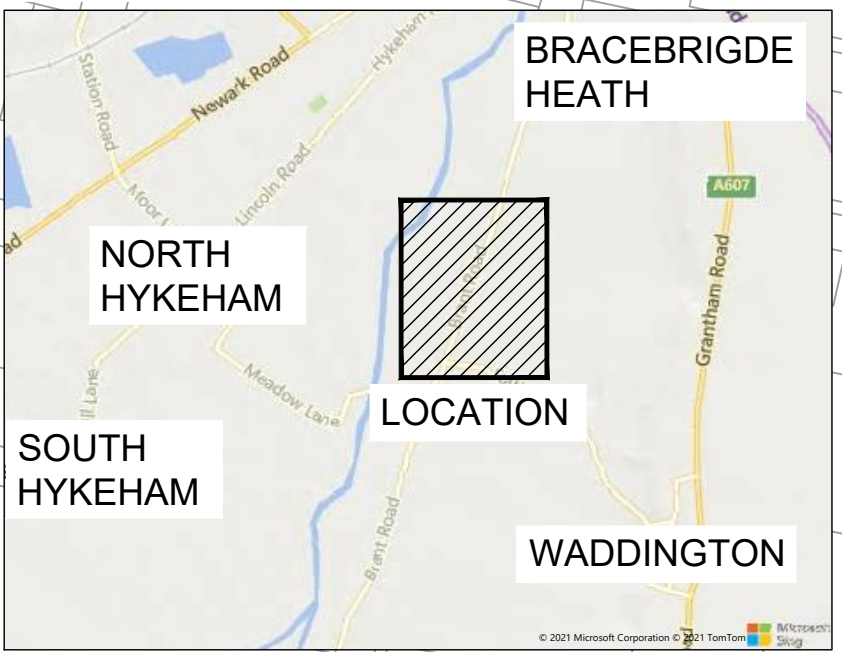
E 496339.1171
N 366213.5334

E 496317.6688
N 366168.4478

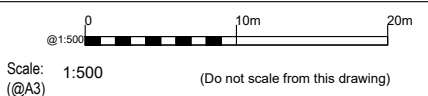
E 496301.7239
N 366121.3083

E 496289.6148
N 366072.7968

LOCATION PLAN:



FOR CONTINUATION REFER DRAWING No. 0773_01_9002-Sheet 3



KEY :
 SITE EXTENT

Drawing Approval (Latest Revision)
 Latest Revision: MA
 Revision Drawn By: MA
 Created By: MA
 Revision Approval By: NM
 Approval Date: 15-07-2021

LINCOLNSHIRE COUNTY COUNCIL - Reproduced for Ordnance Survey material with the permission of Ordnance Survey on behalf of the Controller of Her Majesty's Stationery Office © Crown copyright. Unauthorised reproduction infringes Crown copyright and may lead to prosecution or civil proceedings. OS Licence 100025370

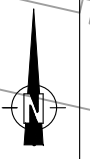
X-Refs used:
x-osbase Brant Road

TITLE
 LINCOLN - BRANT ROAD PRN WORKS
 C2 PLAN
 SHEET 2

Lincolnshire
 COUNTY COUNCIL
 Highways Alliance



FOR CONTINUATION REFER DRAWING No. 0773_01_9001-Sheet 2

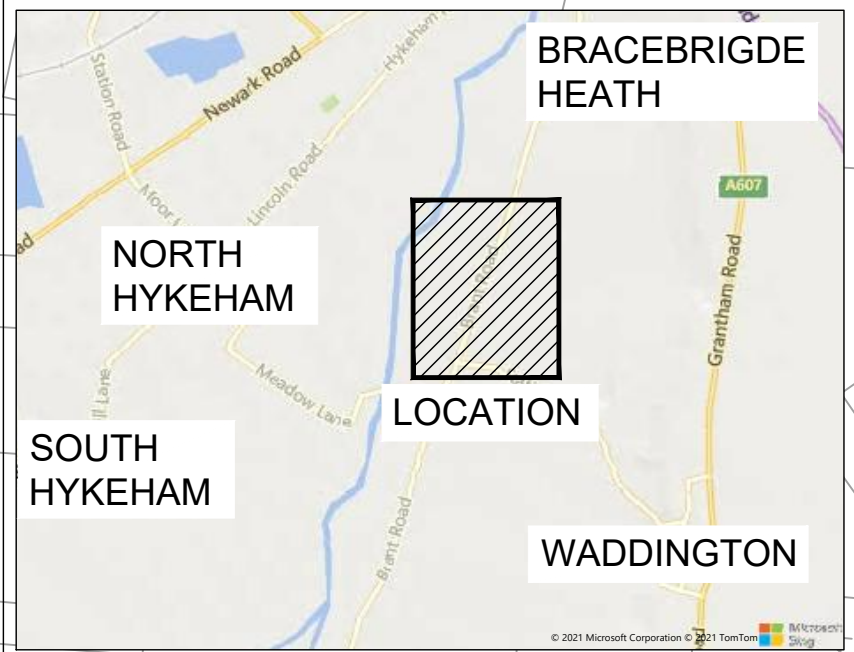


E 496278.1777
N 366024.1233

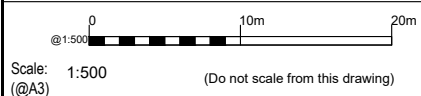
E 496266.6841
N 365975.4628

E 496254.9161
N 365926.8674

LOCATION PLAN:



FOR CONTINUATION REFER DRAWING No. 0773_01_9003-Sheet 4



KEY :
 SITE EXTENT

Drawing Approval (Latest Revision)
Latest Revision
Revision Drawn By: MA
Created By: MA
Revision Approval By: NM
Approval Date: 15-07-2021

LINCOLNSHIRE COUNTY COUNCIL - Reproduced for Ordnance Survey material with the permission of Ordnance Survey on behalf of the Controller of Her Majesty's Stationery Office © Crown copyright. Unauthorised reproduction infringes Crown copyright and may lead to prosecution or civil proceedings. OS Licence 100025370

X-Refs used:
x-osbase Brant Road

TITLE
LINCOLN - BRANT ROAD PRN WORKS
C2 PLAN
SHEET 3

Lincolnshire
Highways Alliance

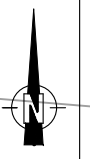
TECHNICAL SERVICES PARTNERSHIP
CROWN HOUSE
GRANTHAM STREET
LINCOLN
LN1 8EQ
Customer Service Centre (01522) 782079



FS 20705

0773 / 01 / 9002 Rev: P01

FOR CONTINUATION REFER DRAWING No. 0773_01_9002-Sheet 3



E 496243.1481
N 365878.272

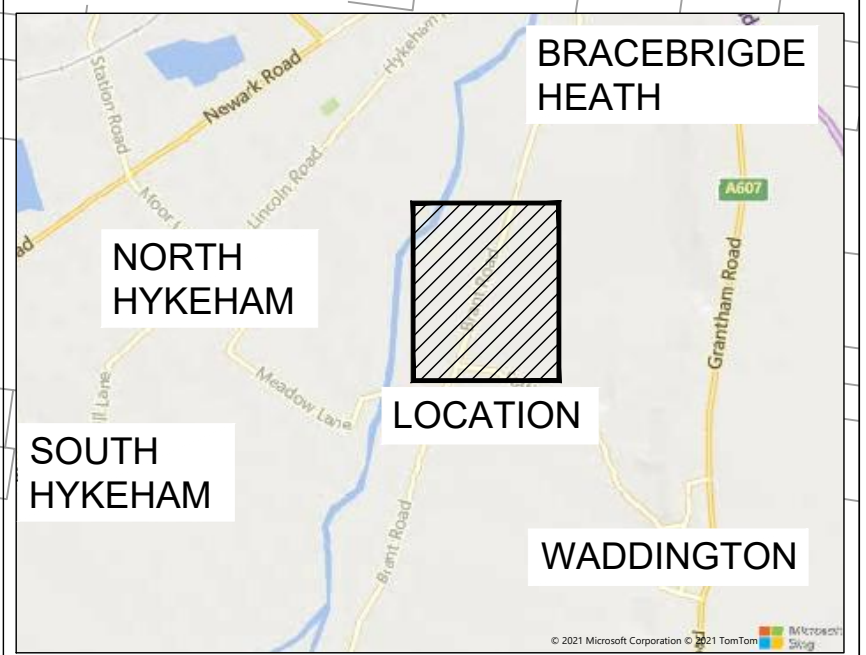
E 496231.3802
N 365829.6765

E 496219.363
N 365781.1438

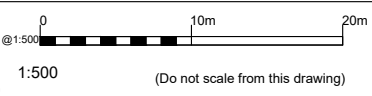
E 496204.7261
N 365733.3438

FOR CONTINUATION REFER DRAWING No. 0773_01_9004-Sheet 5

LOCATION PLAN:



© 2021 Microsoft Corporation © 2021 TomTom



KEY :
 SITE EXTENT

Drawing Approval (Latest Revision)
Latest Revision
Revision Drawn By: MA
Created By: MA
Revision Approval By: NM
Approval Date: 15-07-2021

LINCOLNSHIRE COUNTY COUNCIL - Reproduced for Ordnance Survey material with the permission of Ordnance Survey on behalf of the Controller of Her Majesty's Stationery Office © Crown copyright. Unauthorised reproduction infringes Crown copyright and may lead to prosecution or civil proceedings. OS Licence 100025370

X-Refs used:
x-osbase Brant Road

TITLE
LINCOLN - BRANT ROAD PRN WORKS
C2 PLAN
SHEET 4

Lincolnshire
Highways Alliance



FOR CONTINUATION REFER DRAWING No. 0773_01_9003-Sheet 4



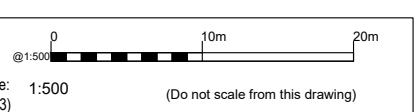
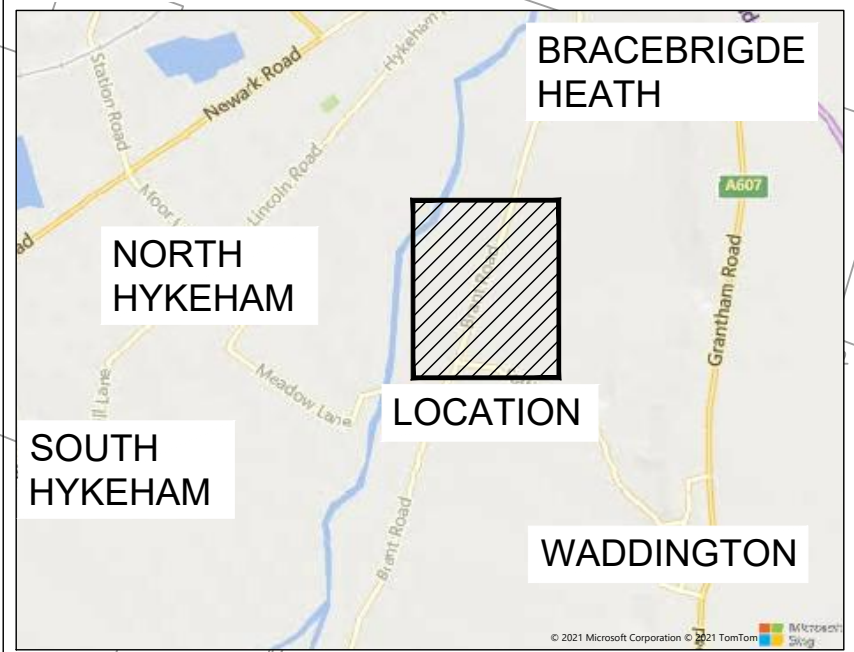
E 496187.2627
N 365686.4965

E 496169.5641
N 365639.7342

E 496151.8054
N 365592.9943

FOR CONTINUATION REFER DRAWING No. 0773_01_9005-Sheet 6

LOCATION PLAN:



KEY :
 SITE EXTENT

Drawing Approval (Latest Revision)
Latest Revision
Revision Drawn By: MA
Created By: MA
Revision Approval By: NM
Approval Date: 15-07-2021

LINCOLNSHIRE COUNTY COUNCIL - Reproduced for Ordnance Survey material with the permission of Ordnance Survey on behalf of the Controller of Her Majesty's Stationery Office © Crown copyright. Unauthorised reproduction infringes Crown copyright and may lead to prosecution or civil proceedings. OS Licence 100025370

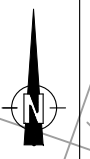
X-Refs used:
x-osbase Brant Road

TITLE
LINCOLN - BRANT ROAD PRN WORKS
C2 PLAN
SHEET 5

Lincolnshire
Highways Alliance



FOR CONTINUATION REFER DRAWING No. 0773_01_9004-Sheet 5



E 496133.9491
N 365546.2915

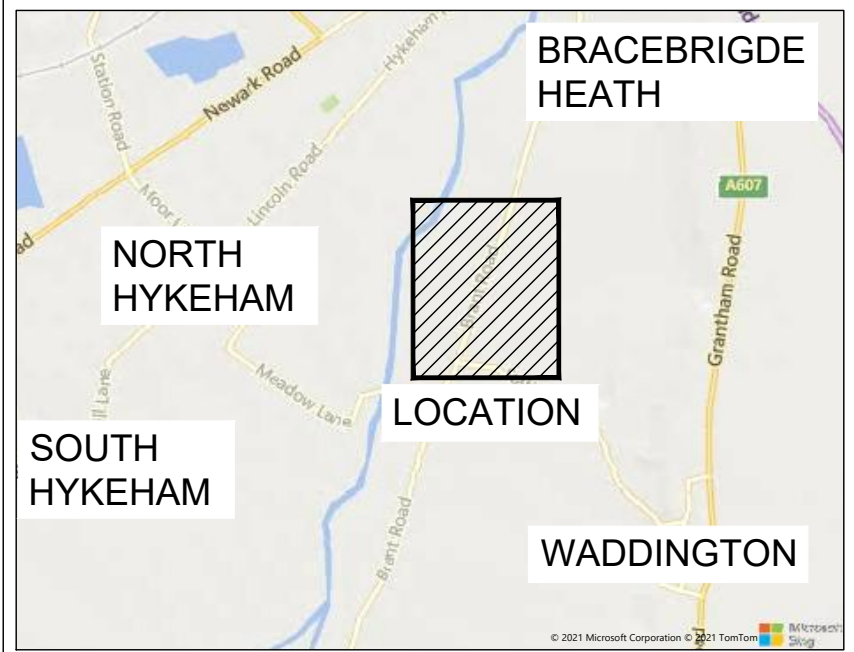
N 496116.0929
E 365499.5887

N 496098.2366
E 365452.8859

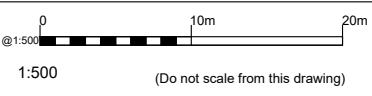
E 496080.7559
N 365406.0413

E 496069.8126
N 365376.666

LOCATION PLAN:



© 2021 Microsoft Corporation © 2021 TomTom



KEY :
 SITE EXTENT

Drawing Approval (Latest Revision)
Latest Revision
Revision Drawn By: MA
Created By: MA
Revision Approval By: NM
Approval Date: 15-07-2021

LINCOLNSHIRE COUNTY COUNCIL - Reproduced for Ordnance Survey material with the permission of Ordnance Survey on behalf of the Controller of Her Majesty's Stationery Office © Crown copyright. Unauthorised reproduction infringes Crown copyright and may lead to prosecution or civil proceedings. OS Licence 100025370

X-Refs used:
x-osbase Brant Road

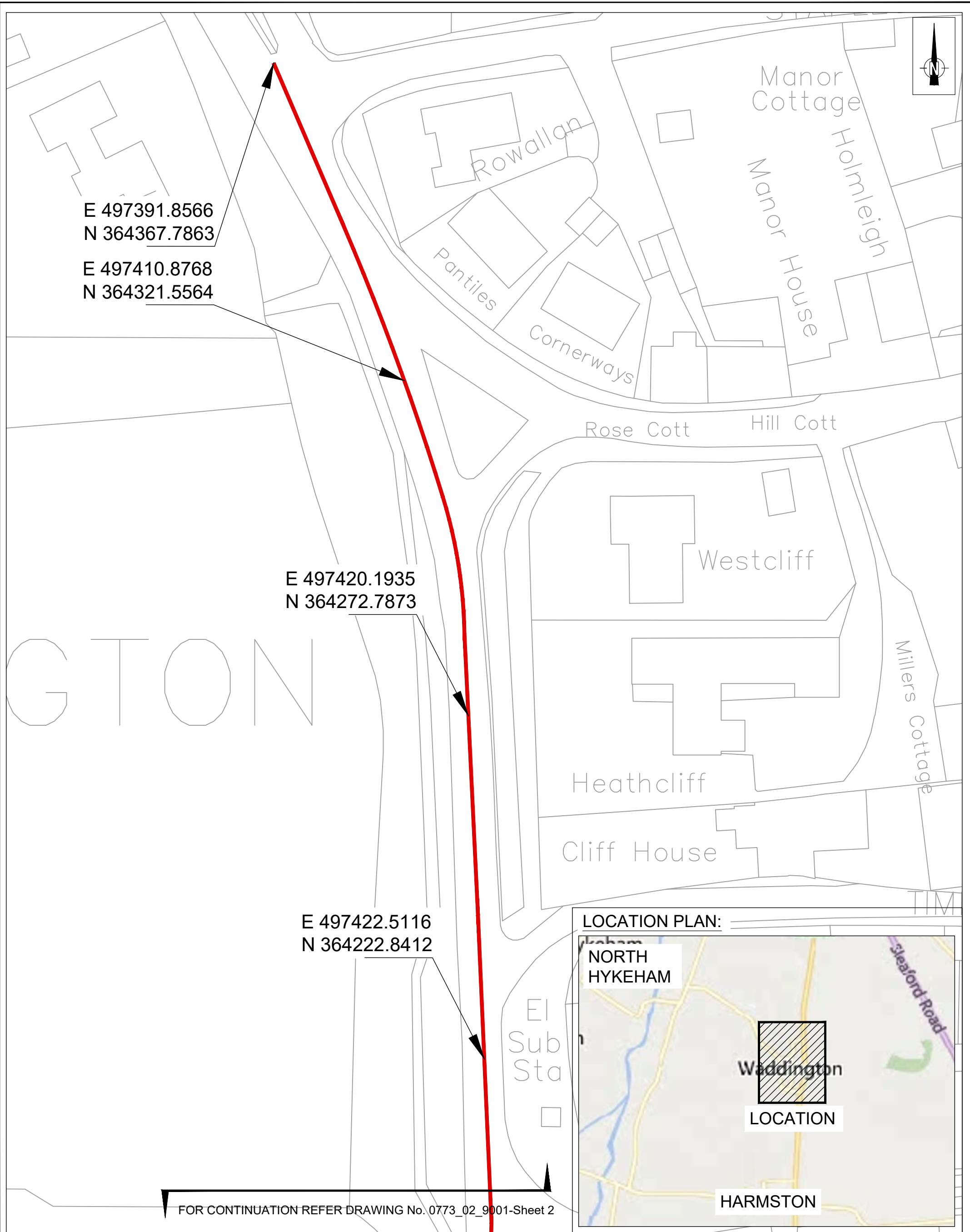
TITLE
LINCOLN - BRANT ROAD PRN WORKS
C2 PLAN
SHEET 6

Lincolnshire
Highways Alliance



0773 / 01 / 9005 Rev: P01

TECHNICAL SERVICES PARTNERSHIP
CROWN HOUSE
GRANTHAM STREET
LINCOLN
LN41 8DQ
Customer Service Centre (01522) 782075 FS 20705



E 497391.8566
N 364367.7863

E 497410.8768
N 364321.5564

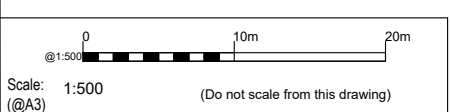
E 497420.1935
N 364272.7873

E 497422.5116
N 364222.8412

LOCATION PLAN:



FOR CONTINUATION REFER DRAWING No. 0773_02_9001-Sheet 2



KEY :

— SITE EXTENT

Drawing Approval (Latest Revision)

Latest Revision	MA
Revision Drawn By:	MA
Created By:	NM
Revision Approval By:	NM
Approval Date:	15-07-2021

LINCOLNSHIRE COUNTY COUNCIL - Reproduced for Ordnance Survey material with the permission of Ordnance Survey on behalf of the Controller of Her Majesty's Stationery Office © Crown copyright. Unauthorised reproduction infringes Crown copyright and may lead to prosecution or civil proceedings. OS Licence 100025370

X-Refs used:
x-osbase Waddington Village

TITLE
WADDINGTON VILLAGE PRN
HILL TOP LANE_C2 PLAN
SHEET 1

Lincolnshire
Highways Alliance



FOR CONTINUATION REFER DRAWING No. 0773_02_9000-Sheet 1



6

E 497422.6884
N 364172.8788

E 497421.7399
N 364122.8909

Graysmere

Bardolfo

CHURCH LANE

Buena Vista

Thalie

High Wood

The view

Eden Quay

BLIND LANE

High Corner

High Garden

Ward Cottage

Somerton Gate House

Tree Tops

Stonehaven

High House

Boldventure

E 497423.8246
N 364072.9831

E 497431.9209
N 364023.6442

Hillyfield

The Rector

LOCATION PLAN:

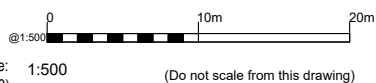
NORTH HYKEHAM

Waddington

LOCATION

HARMSTON

FOR CONTINUATION REFER DRAWING No. 0773_02_9002-Sheet 3



KEY :

 SITE EXTENT

Drawing Approval (Latest Revision)
Latest Revision
Revision Drawn By: MA
Created By: MA
Revision Approval By: NM
Approval Date: 15-07-2021

LINCOLNSHIRE COUNTY COUNCIL - Reproduced for Ordnance Survey material with the permission of Ordnance Survey on behalf of the Controller of Her Majesty's Stationery Office © Crown copyright. Unauthorised reproduction infringes Crown copyright and may lead to prosecution or civil proceedings. OS Licence 100025370

X-Refs used:
x-osbase Waddington Village

TITLE
WADDINGTON VILLAGE PRN
HILL TOP LANE_C2 PLAN
SHEET 2

Lincolnshire
Highways Alliance

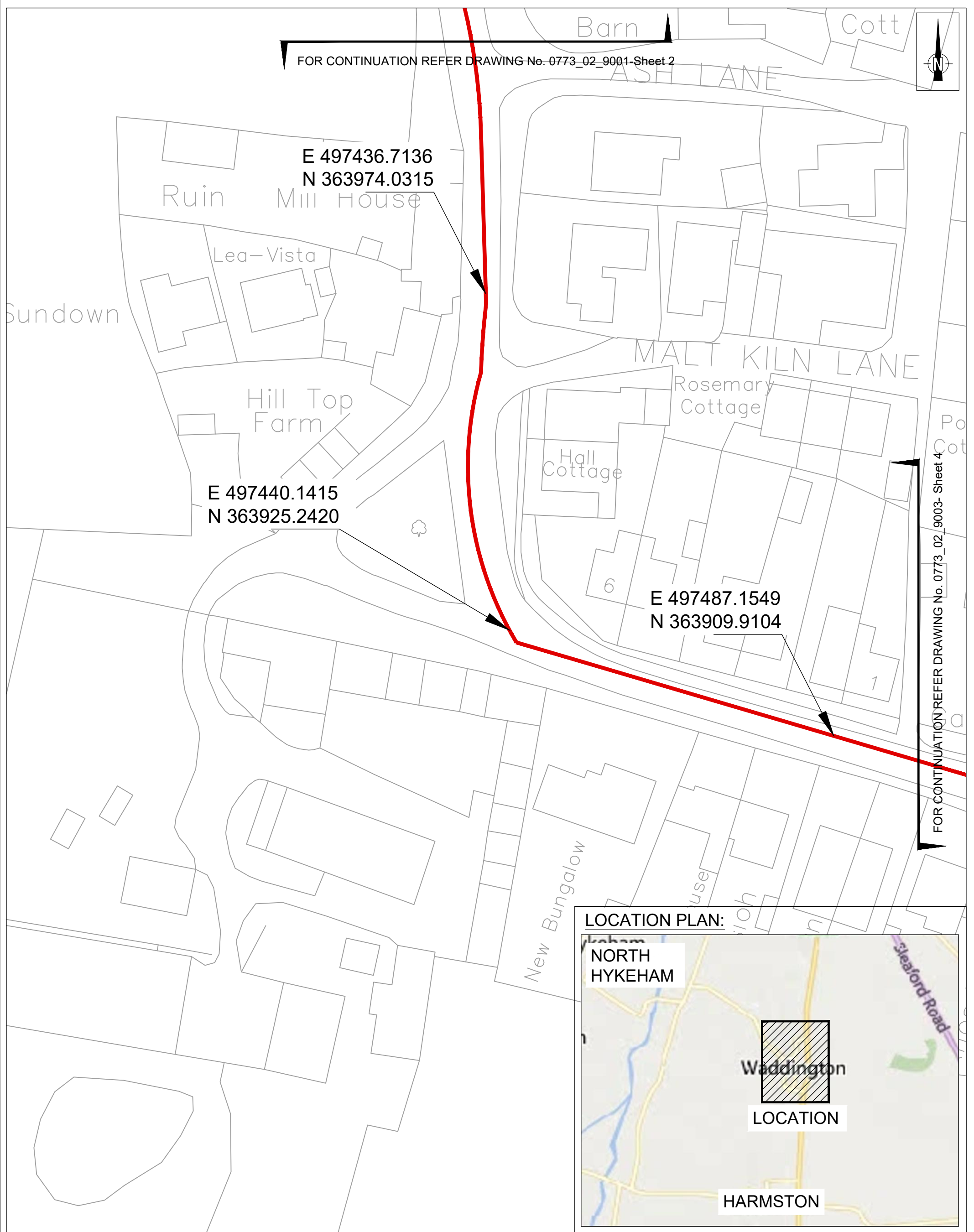
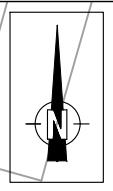


0773 / 02 / 9001 Rev: P01

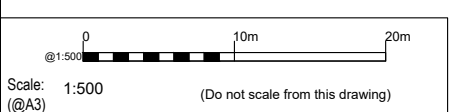
TECHNICAL SERVICES PARTNERSHIP
CROWN HOUSE
OSWALD STREET
LINCOLN
LN2 8DQ
Customer Service Centre (01522) 782078

FS 20705

FOR CONTINUATION REFER DRAWING No. 0773_02_9001-Sheet 2



FOR CONTINUATION REFER DRAWING No. 0773_02_9003- Sheet 4



KEY :  SITE EXTENT

Drawing Approval (Latest Revision)
Latest Revision
Revision Drawn By: MA
Created By: MA
Revision Approval By: NM
Approval Date: 15-07-2021

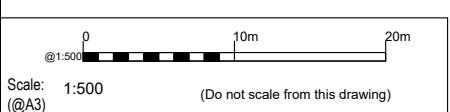
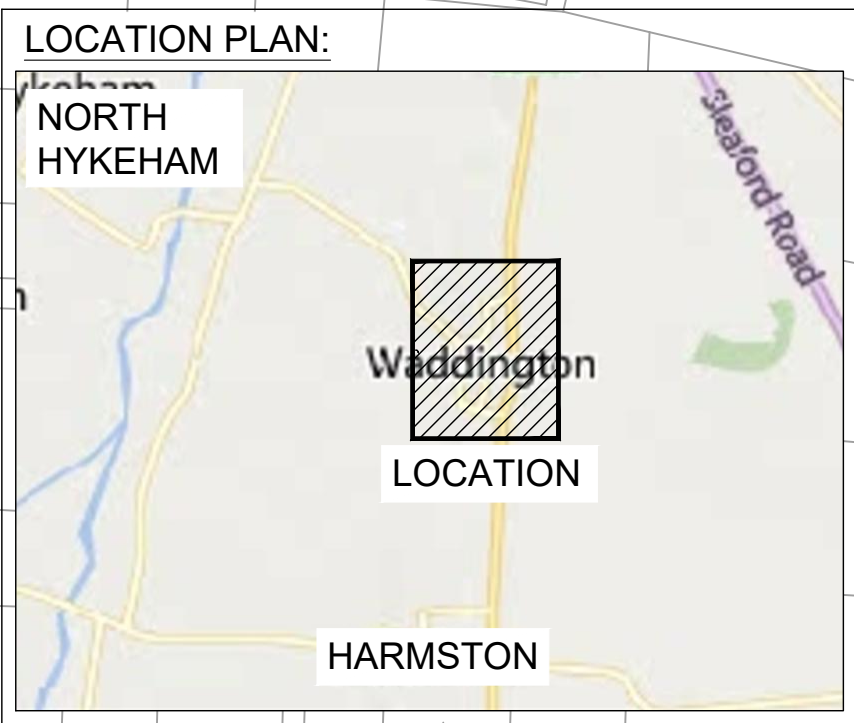
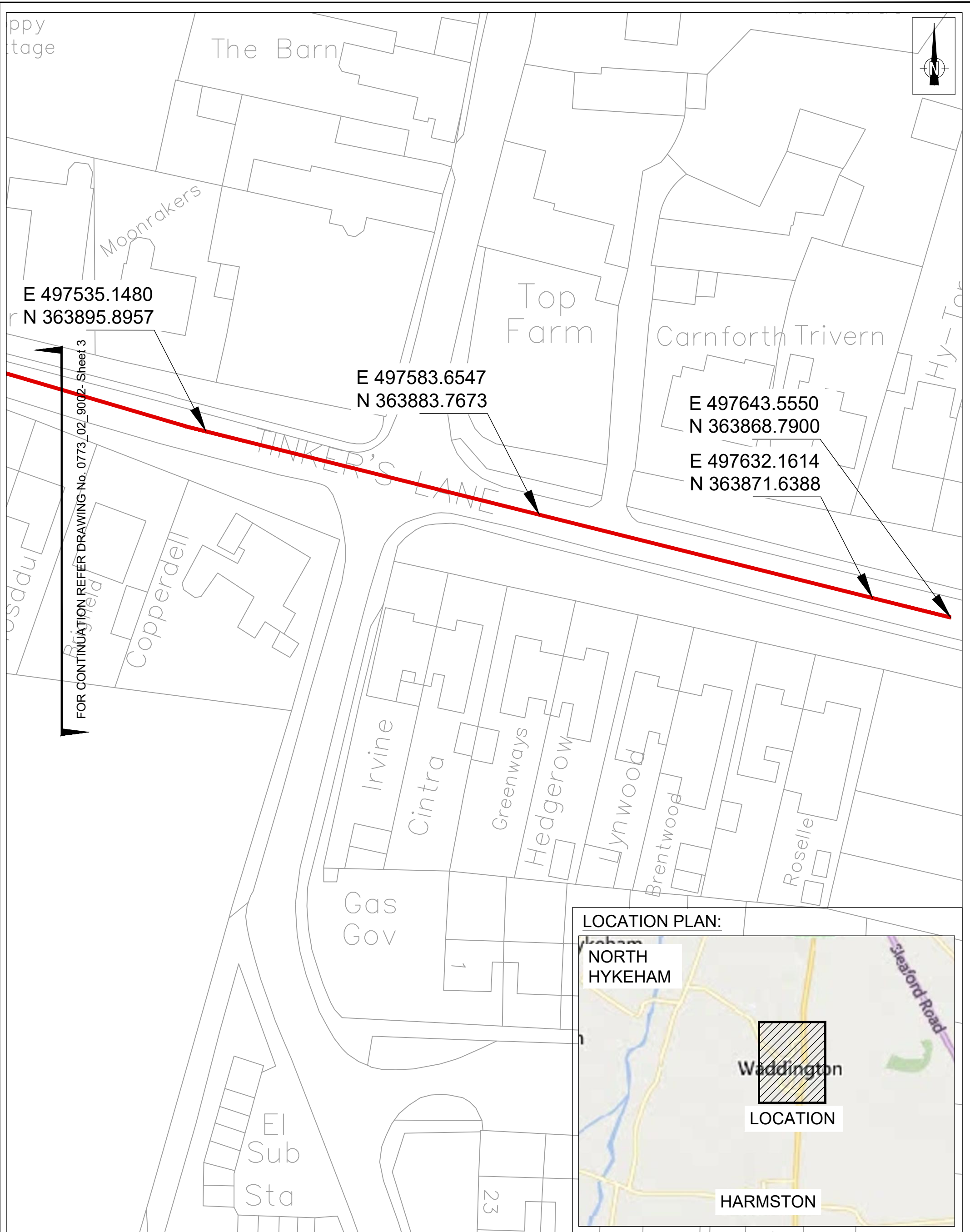
LINCOLNSHIRE COUNTY COUNCIL - Reproduced for Ordnance Survey material with the permission of Ordnance Survey on behalf of the Controller of Her Majesty's Stationery Office © Crown copyright. Unauthorised reproduction infringes Crown copyright and may lead to prosecution or civil proceedings. OS Licence 100025370

X-Refs used:
x-osbase Waddington Village

TITLE
WADDINGTON VILLAGE PRN
HILL TOP LANE_C2 PLAN
SHEET 3

Lincolnshire
Highways Alliance





KEY : SITE EXTENT

Drawing Approval (Latest Revision)
 Latest Revision
 Revision Drawn By: MA
 Created By: MA
 Revision Approval By: NM
 Approval Date: 15-07-2021

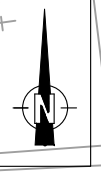
LINCOLNSHIRE COUNTY COUNCIL - Reproduced for Ordnance Survey material with the permission of Ordnance Survey on behalf of the Controller of Her Majesty's Stationery Office © Crown copyright. Unauthorised reproduction infringes Crown copyright and may lead to prosecution or civil proceedings. OS Licence 100025370

X-Refs used:
 x-osbase Waddington Village

TITLE
 WADDINGTON VILLAGE PRN
 HILL TOP LANE_C2 PLAN
 SHEET 4

Lincolnshire
 Highways Alliance





Floro-Rock

STAPLES LANE

Manor Cottage

Breake Yard

Rowallan

Holmleigh

Manor House

E 497412.5826
N 364331.4367

E 497483.7789
N 364318.1819

Pantiles

E 497434.0164
N 364316.0440

Cornerways

Rose Cott

Hill Cott

Westcliff

Toynb Court

E 497419.9618
N 364303.5254

Heathcliff

Millers Cottage

LOCATION PLAN:

Cliff House

NORTH HYKEHAM

LOCATION

HARMSTON

El Sub Sta

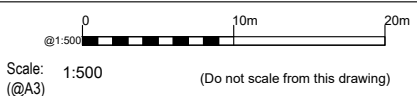
The Cottage

KEY :

 SITE EXTENT

Drawing Approval (Latest Revision)

Latest Revision	MA
Revision Drawn By	MA
Created By	NM
Revision Approval By	NM
Approval Date	15-07-2021



LINCOLNSHIRE COUNTY COUNCIL - Reproduced for Ordnance Survey material with the permission of Ordnance Survey on behalf of the Controller of Her Majesty's Stationery Office © Crown copyright. Unauthorised reproduction infringes Crown copyright and may lead to prosecution or civil proceedings. OS Licence 100025370

X-Refs used:
x-osbase Waddington Village

TITLE
WADDINGTON VILLAGE PRN
MANOR LANE - C2 PLAN
SHEET 1

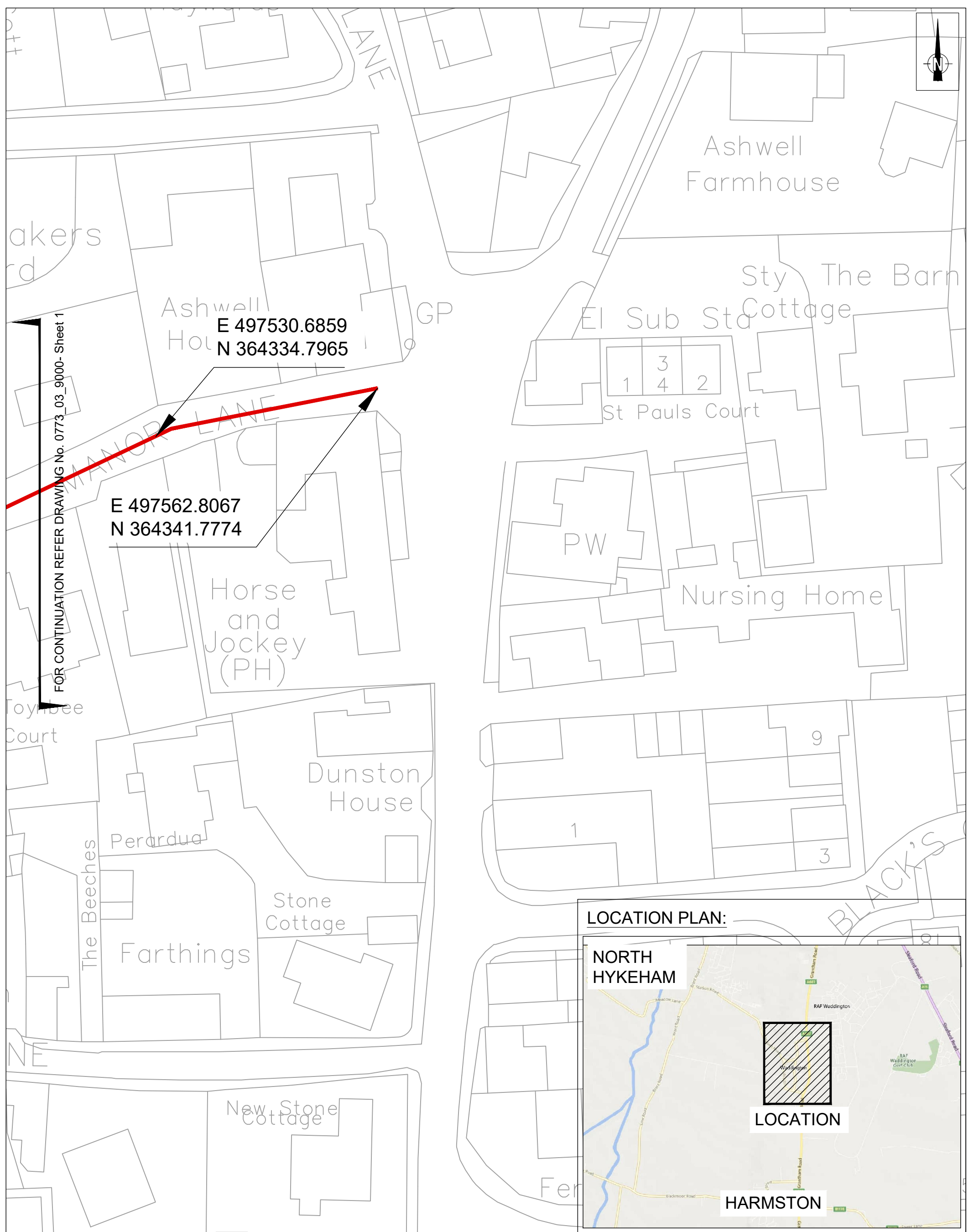
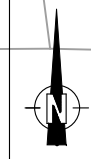
Lincolnshire
Highways Alliance

TECHNICAL SERVICES PARTNERSHIP
CROWN HOUSE
CHICHESTER STREET
LINCOLN
LN1 8D
Customer Service Centre (01522) 78070



FS 20705

FOR CONTINUATION REFER DRAWING No. 0773_03_9001- Sheet 2

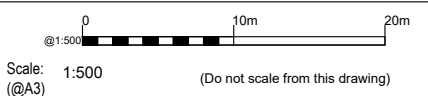
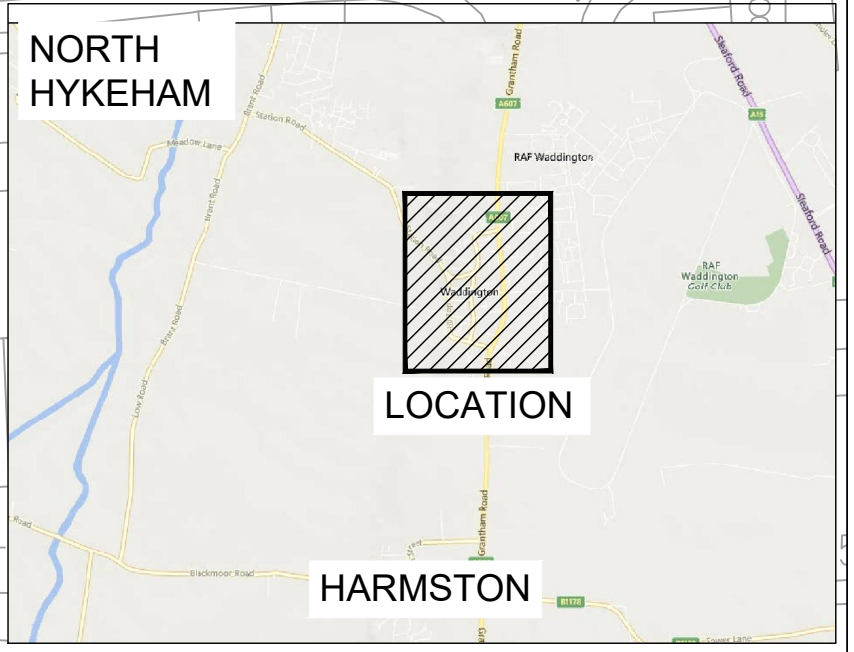


FOR CONTINUATION REFER DRAWING No. 0773_03_9000- Sheet 1

E 497530.6859
N 364334.7965

E 497562.8067
N 364341.7774

LOCATION PLAN:



KEY :
 SITE EXTENT

Drawing Approval (Latest Revision)
Latest Revision
Revision Drawn By: MA
Created By: MA
Revision Approval By: NM
Approval Date: 15-07-2021

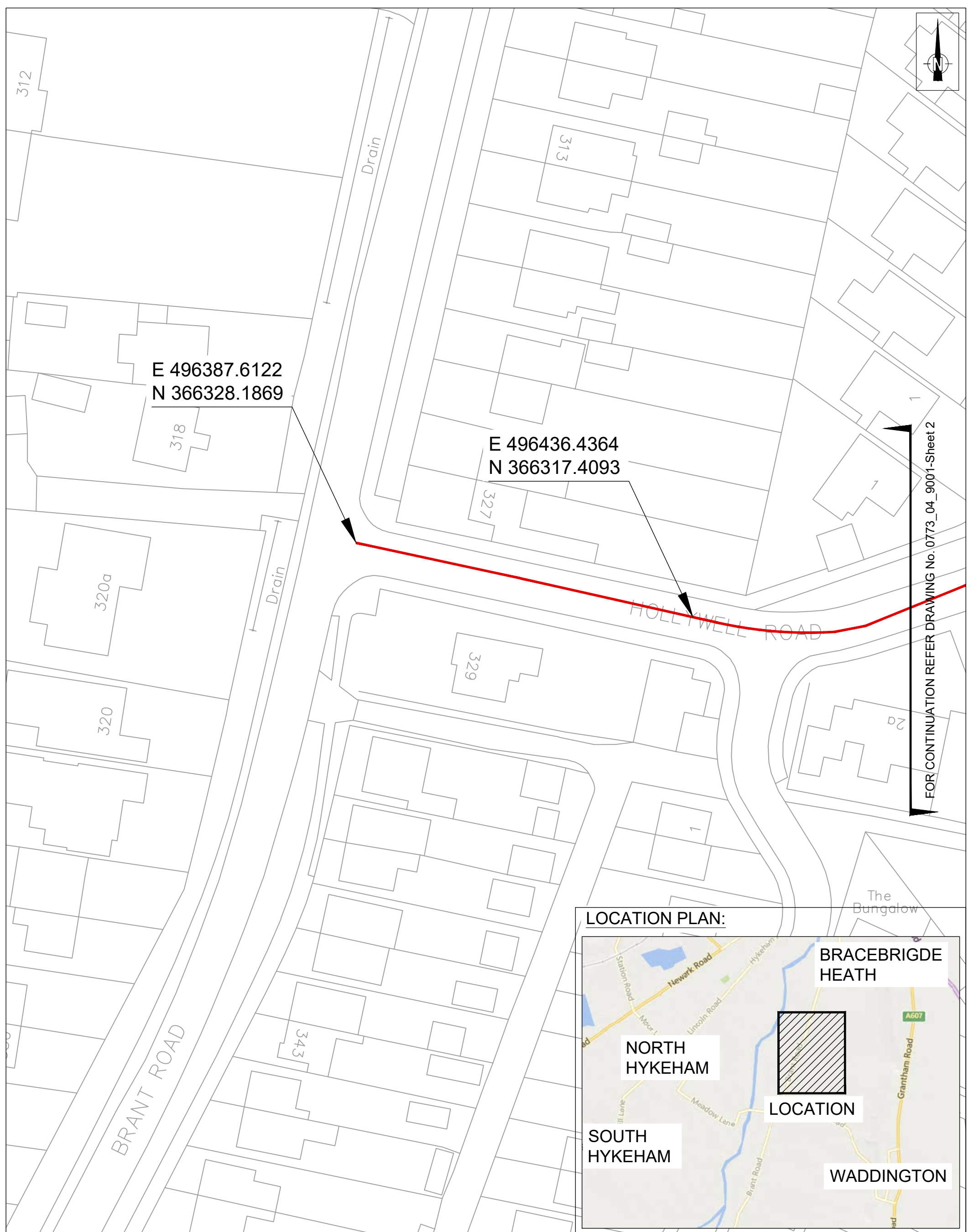
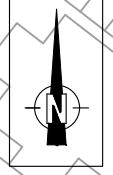
LINCOLNSHIRE COUNTY COUNCIL - Reproduced for Ordnance Survey material with the permission of Ordnance Survey on behalf of the Controller of Her Majesty's Stationery Office © Crown copyright. Unauthorised reproduction infringes Crown copyright and may lead to prosecution or civil proceedings. OS Licence 100025370

X-Refs used:
x-osbase Waddington Village

TITLE
WADDINGTON VILLAGE PRN
MANOR LANE - C2 PLAN
SHEET 2

Lincolnshire
Highways Alliance



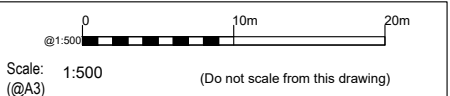
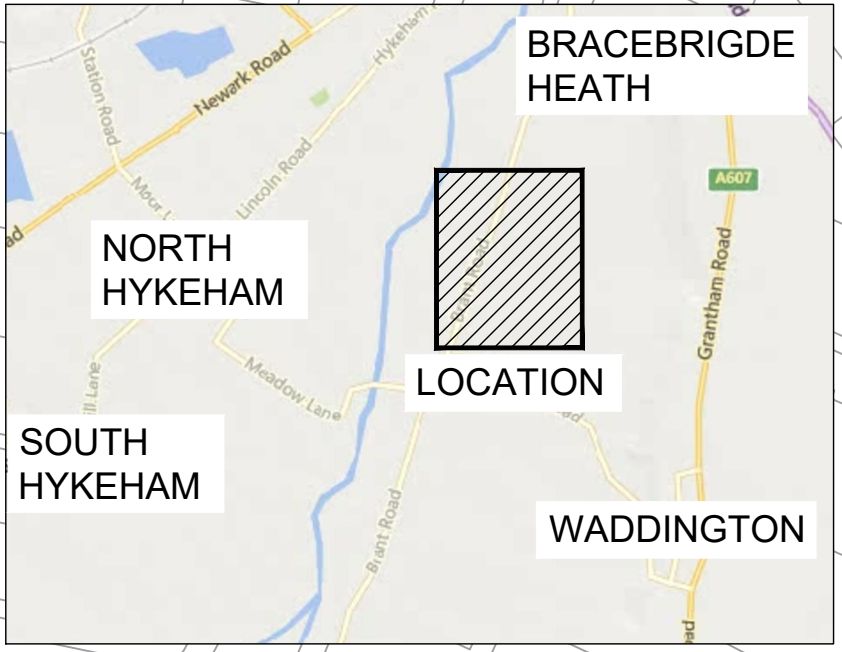


E 496387.6122
N 366328.1869

E 496436.4364
N 366317.4093

FOR CONTINUATION REFER DRAWING No. 0773_04_9001-Sheet 2

LOCATION PLAN:



KEY :
 **SITE EXTENT**

Drawing Approval (Latest Revision)
Latest Revision
Revision Drawn By: MA
Created By: MA
Revision Approval By: NM
Approval Date: 15-07-2021

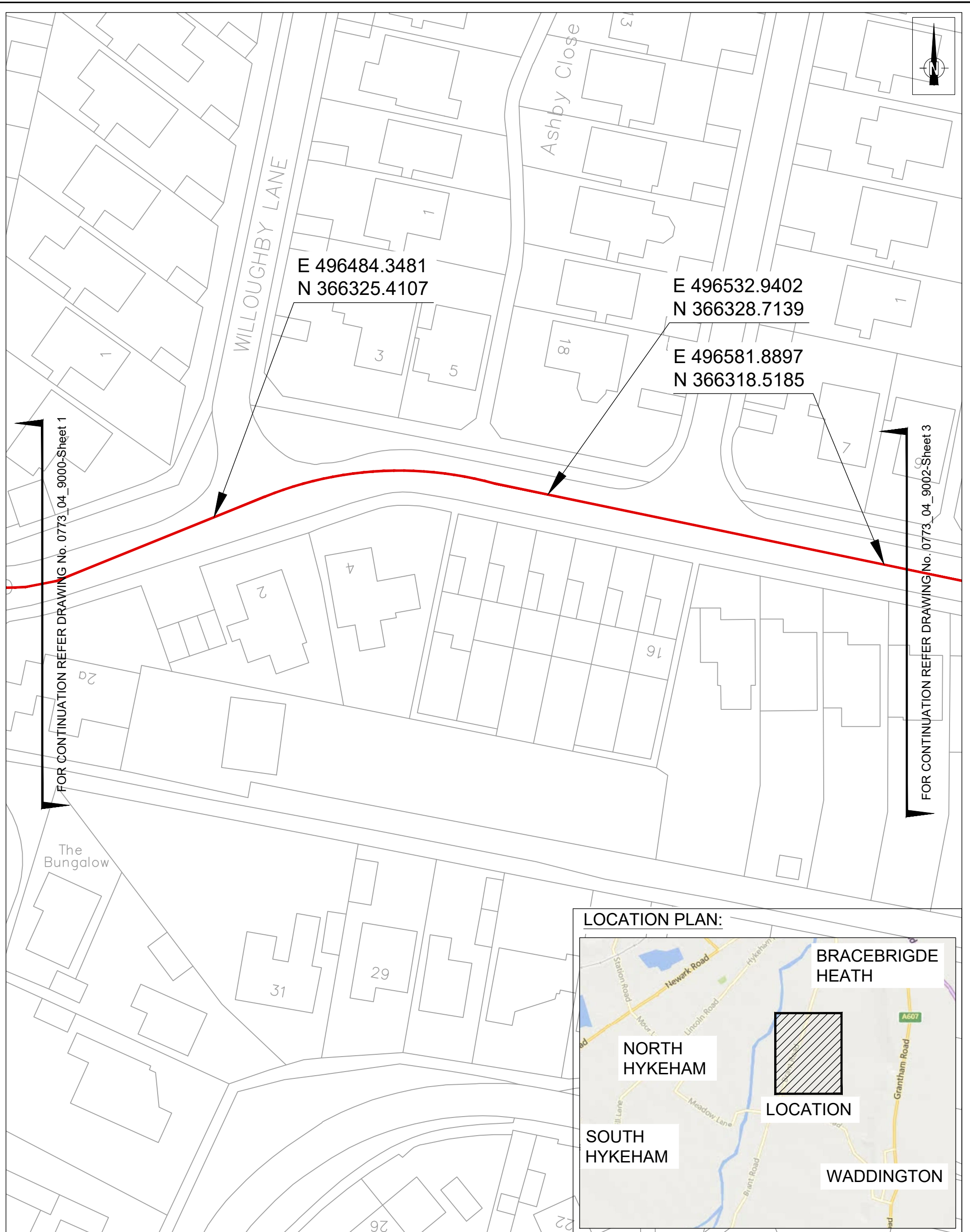
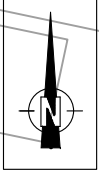
LINCOLNSHIRE COUNTY COUNCIL - Reproduced for Ordnance Survey material with the permission of Ordnance Survey on behalf of the Controller of Her Majesty's Stationery Office © Crown copyright. Unauthorised reproduction infringes Crown copyright and may lead to prosecution or civil proceedings. OS Licence 100025370

X-Refs used:
x-osbase Waddington Village

TITLE
WADDINGTON VILLAGE PRN
HOLLYWELL ROAD - C2 PLAN
SHEET 1

Lincolnshire
Highways Alliance





E 496484.3481
N 366325.4107

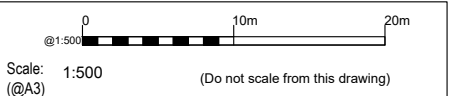
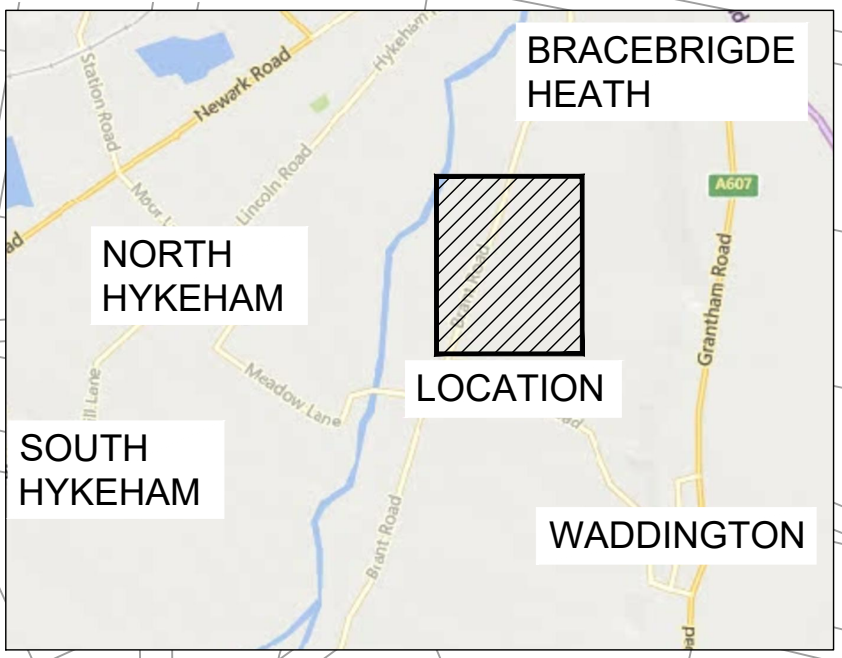
E 496532.9402
N 366328.7139

E 496581.8897
N 366318.5185

FOR CONTINUATION REFER DRAWING No. 0773_04_9000-Sheet 1

FOR CONTINUATION REFER DRAWING No. 0773_04_9002-Sheet 3

LOCATION PLAN:



KEY :
 SITE EXTENT

Drawing Approval (Latest Revision)
Latest Revision
Revision Drawn By: MA
Created By: MA
Revision Approval By: NM
Approval Date: 15-07-2021

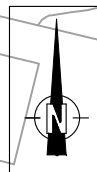
LINCOLNSHIRE COUNTY COUNCIL - Reproduced for Ordnance Survey material with the permission of Ordnance Survey on behalf of the Controller of Her Majesty's Stationery Office © Crown copyright. Unauthorised reproduction infringes Crown copyright and may lead to prosecution or civil proceedings. OS Licence 100025370

X-Refs used:
x-osbase Brant Road

TITLE
WADDINGTON VILLAGE PRN
HOLLYWELL ROAD - C2 PLAN
SHEET 2

Lincolnshire
Highways Alliance





E 496630.8149
N 366308.2082

E 496679.6981
N 366297.6991

E 496724.9800
N 366280.2515

E 496726.7718
N 366252.2914

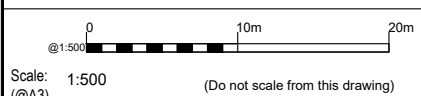
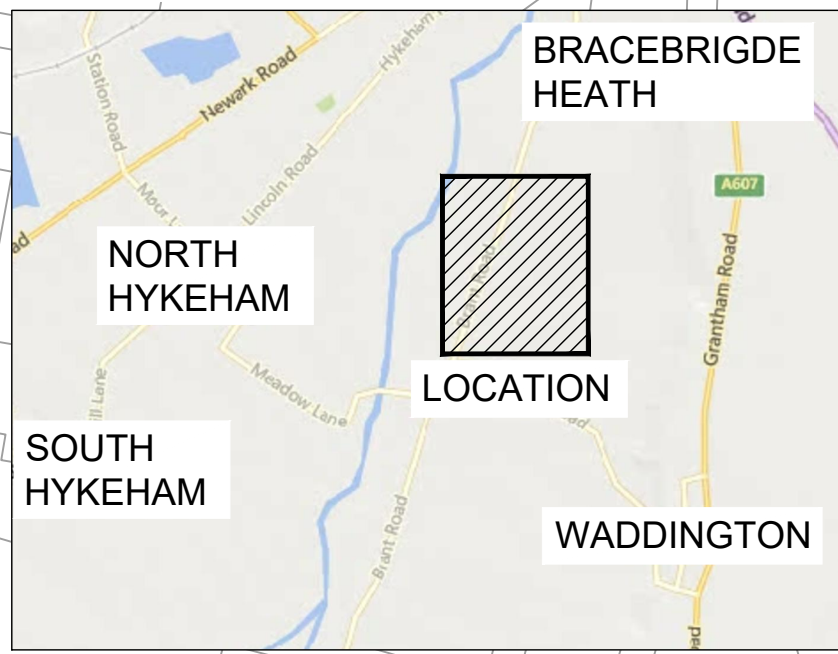
FOR CONTINUATION REFER DRAWING No. 0773_04_9001-Sheet 2

Waddington Low Fields

HOLLYWELL ROAD

ROWAN ROAD

LOCATION PLAN:



KEY :

 SITE EXTENT

Drawing Approval (Latest Revision)
Latest Revision
Revision Drawn By: MA
Created By: MA
Revision Approval By: NM
Approval Date: 15-07-2021

LINCOLNSHIRE COUNTY COUNCIL - Reproduced for Ordnance Survey material with the permission of Ordnance Survey on behalf of the Controller of Her Majesty's Stationery Office © Crown copyright. Unauthorised reproduction infringes Crown copyright and may lead to prosecution or civil proceedings. OS Licence 100025370

X-Refs used:
x-osbase Waddington Village

TITLE
WADDINGTON VILLAGE PRN
HOLLYWELL ROAD - C2 PLAN
SHEET 3

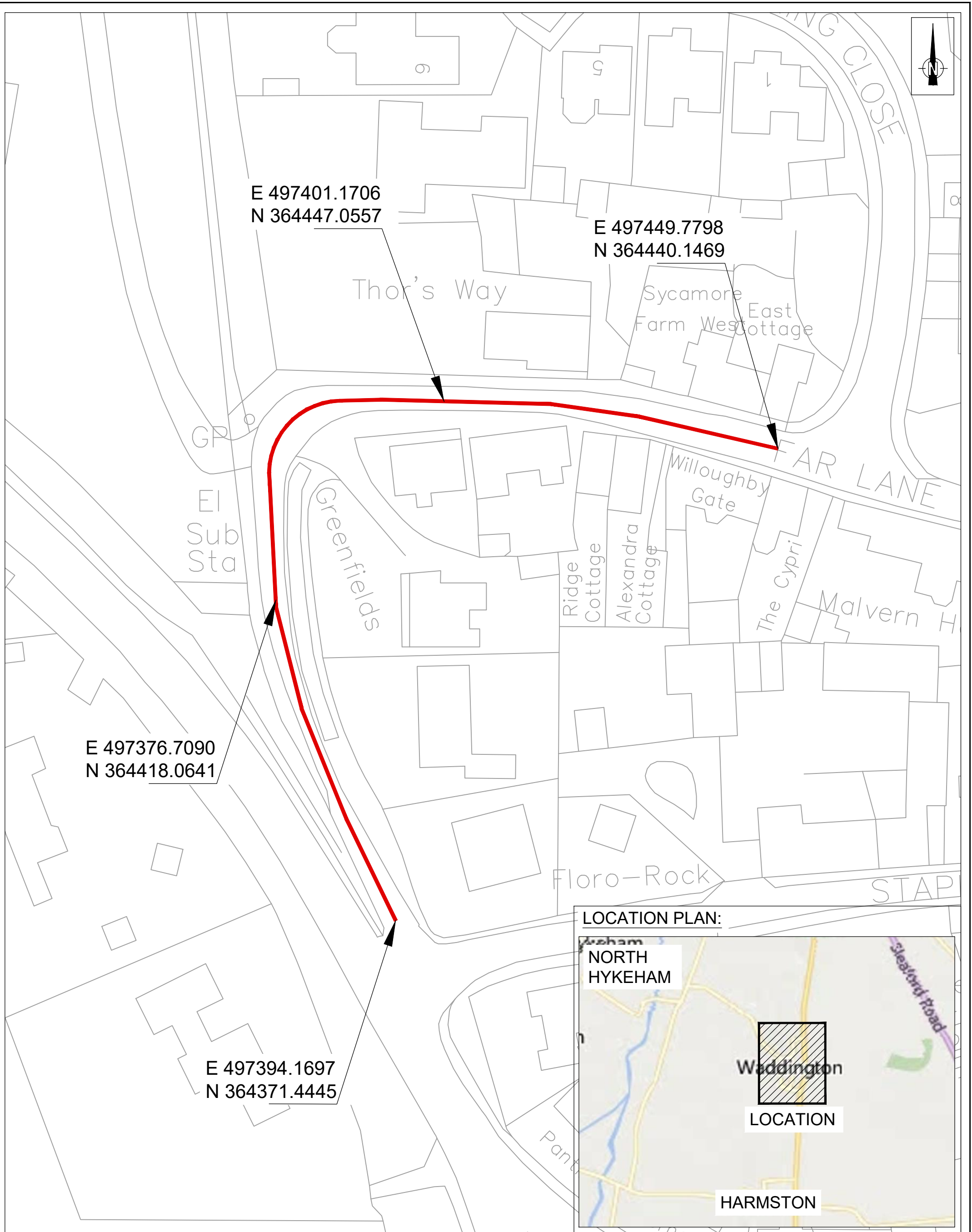
Lincolnshire
Highways Alliance

TECHNICAL SERVICES PARTNERSHIP
CROWN HOUSE
GRANTHAM STREET
LINCOLN
LN1 8DQ
Customer Service Centre (01522) 782079



FS 20705

0773 / 04 / 9002 Rev: P01



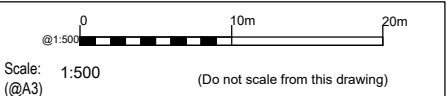
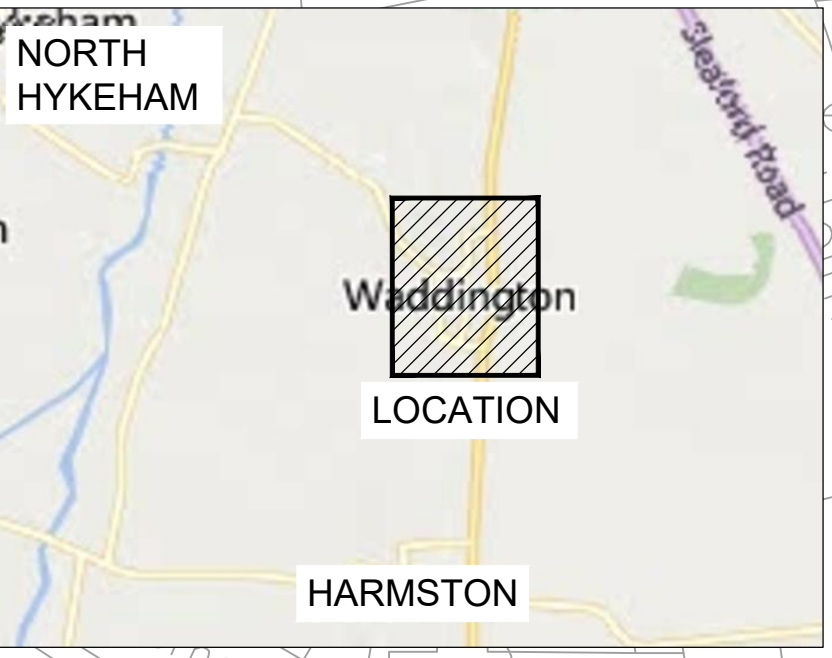
E 497401.1706
N 364447.0557

E 497449.7798
N 364440.1469

E 497376.7090
N 364418.0641

E 497394.1697
N 364371.4445

LOCATION PLAN:



KEY :
——— **SITE EXTENT**

Drawing Approval (Latest Revision)
 Latest Revision
 Revision Drawn By: MA
 Created By: MA
 Revision Approval By: NM
 Approval Date: 15-07-2021

LINCOLNSHIRE COUNTY COUNCIL - Reproduced for Ordnance Survey material with the permission of Ordnance Survey on behalf of the Controller of Her Majesty's Stationery Office © Crown copyright. Unauthorised reproduction infringes Crown copyright and may lead to prosecution or civil proceedings. OS Licence 100025370

X-Refs used:
x-osbase Waddington

TITLE
**WADDINGTON VILLAGE PRN
 FARR LANE - C2 PLAN
 SHEET 1**

Lincolnshire
 COUNTY COUNCIL
 Highways Alliance

