

**LINCOLNSHIRE COUNTY COUNCIL**  
**(A15 NORTHORPE TO THURLBY)**  
**(COMBINED CYCLEWAY AND FOOTWAY) ORDER 20**

**STATEMENT OF REASONS**

- Lincolnshire County Council received a request to introduce a combined footway/ cycleway on A15 from Northorpe to Thurlby.
- A combined footway/cycleway on the A15 will ensure safety for pedestrians and cyclists on the busy A15.
- Therefore, in accordance with the County Council's Policy, it is proposed to introduce a combined cycleway/footway on A15 from Northorpe to Thurlby.
- The Chief Constable, Thurlby Parish Council and South Kesteven District Council have been consulted, along with other local groups/companies.

# **PUBLIC NOTICE**

## **LINCOLNSHIRE COUNTY COUNCIL NOTICE OF INTENTION TO CONVERT A FOOTWAY INTO A SHARED CYCLETRACK/FOOTWAY (A15 NORTHORPE TO THURLBY)**

LINCOLNSHIRE COUNTY COUNCIL is proposing to convert a length of footway on the A15 between Northorpe and Thurlby to a shared cycle/pedestrian way under Sections 65(1) and 66(4) of the Highways Act 1988.

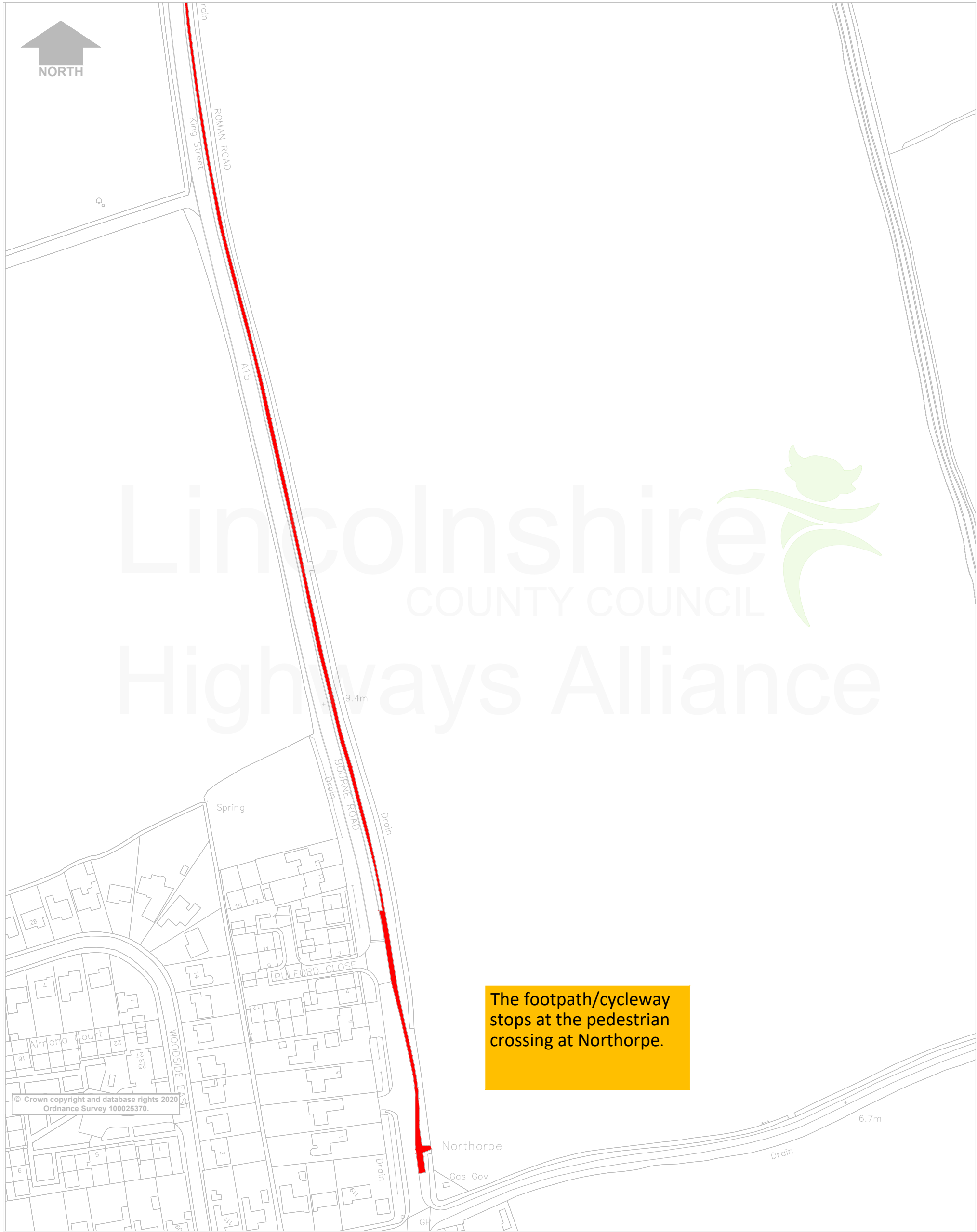
The Cycletracks Act 1984 will apply to this length should the proposal be confirmed and will be distinguished by special signs and markings.

A copy of the plan showing the lengths of road concerned along with a Statement of Reasons for proposing to make the Order may be inspected on our website: [www.lincolnshire.gov.uk/trafficorders](http://www.lincolnshire.gov.uk/trafficorders)

If you are unable to view our website the documents can be supplied to you by contacting us using the contact details below or calling our Customer Service Centre on 01522 782070 during office hours.

You may also be able to view these documents at the offices of South Kesteven District Council, during normal office hours.

Representations to the proposals, together with the grounds on which they are made, must be made in writing to Chief Executive - Lincolnshire County Council, Lancaster House, 36 Orchard Street, Lincoln, LN1 1XX or Email: [TRO@lincolnshire.gov.uk](mailto:TRO@lincolnshire.gov.uk) (For the attention of: Miss N Hodson, Traffic Orders Section) by **5<sup>th</sup> November 2021**.



Lincolnshire  
COUNTY COUNCIL  
Highways Alliance

The footpath/cycleway stops at the pedestrian crossing at Northorpe.

**Key**



Proposed combined footway/cycleway to link Northorpe to Thurlby.



Existing combined footway/cycleway from Bourne to Northorpe (east side of the A15).


Lincolnshire  
COUNTY COUNCIL  
Highways Alliance  
Lancaster House, 36 Orchard Street, Lincoln, LN1 1XX


|               |             |                                    |  |       |         |
|---------------|-------------|------------------------------------|--|-------|---------|
| Project       |             | Proposed combined footway/cycleway |  |       |         |
| Status        | Project No. | A15NT/001/NH                       |  | Drawn | NH      |
| Drawing Title |             | A15 Northorpe to Thurlby           |  | Date  | JULY 21 |
| Drawing No.   |             | A15NT/001/NH                       |  | Ch'kd |         |
|               |             |                                    |  | Auth  | Traced  |
|               |             |                                    |  | Rev.  | 0       |
|               |             |                                    |  | Scale | NTS     |



© Crown copyright and database rights 2020  
Ordnance Survey 100025370.

**Key**

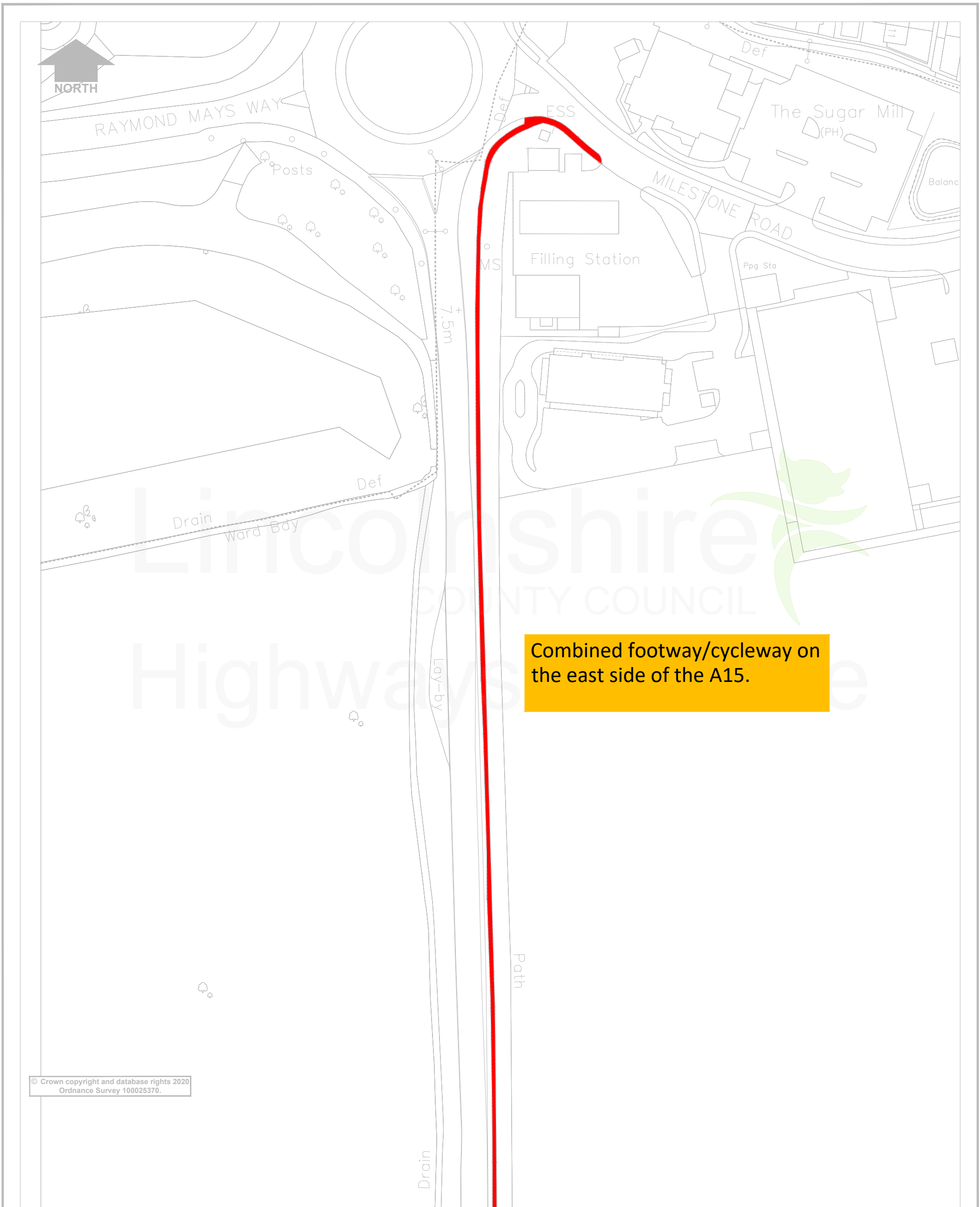
 Proposed combined footway/cycleway to link Northorpe to Thurlby.

 Existing combined footway/cycleway from Bourne to Northorpe (east side of the A15).

**Lincolnshire**  
COUNTY COUNCIL  
**Highways Alliance**  
Lancaster House, 36 Orchard Street, Lincoln, LN1 1XX

|               |             |                                    |  |       |    |        |         |
|---------------|-------------|------------------------------------|--|-------|----|--------|---------|
| Project       |             | Proposed combined footway/cycleway |  | Drawn | NH | Date   | JULY 21 |
| Status        | Project No. | A15NT/001/NH                       |  | Ch'kd |    | Date   |         |
| Drawing Title |             | 15 Northorpe to Thurlby            |  | Auth  |    | Traced |         |
| Drawing No.   |             | A15NT/ 001/NH                      |  | Rev.  | 0  | Scale  | NTS     |

Jul 21 2021 - 3:13pm W:\project\user\user\commit\Traffic Regulation\Other\Work\A15 Northorpe to Thurlby\CAD\A15 Northorpe to Thurlby - Shortcut.dwg

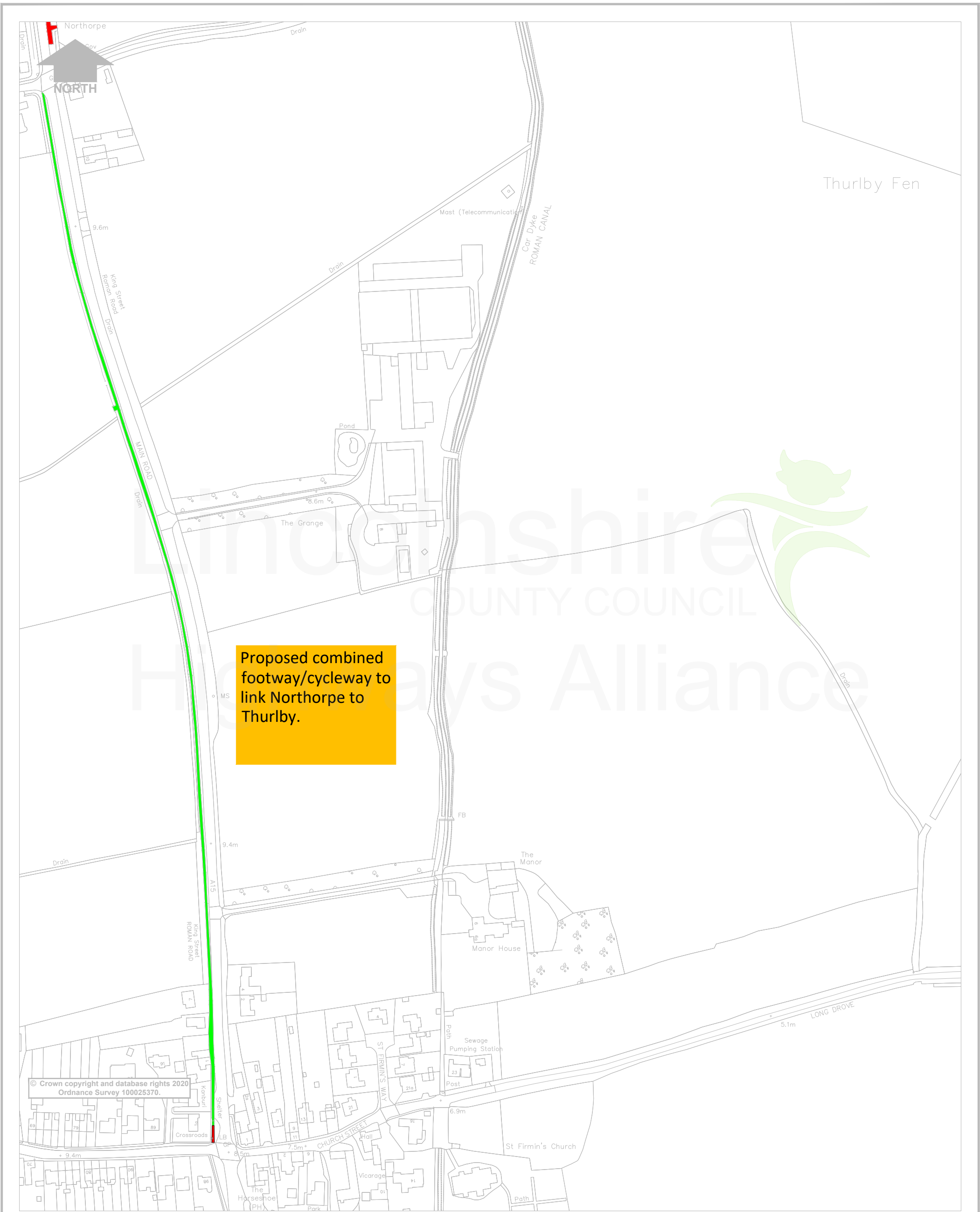


Combined footway/cycleway on the east side of the A15.

© Crown copyright and database rights 2020  
Ordnance Survey 100025370.


|            |  |   |
|------------|--|---|
| <b>Key</b> | Proposed combined footway/cycleway to link Northorpe to Thurlby. | Existing combined footway/cycleway from Bourne to Northorpe (east side of the A15). |
|------------|--|---|


| Rev. | Description | Drawn | Ch'kd | Auth | Date    |
|------|-------------|-------|-------|------|---------|
|      |             | NH    |       |      | JULY 21 |
|      |             |       |       |      |         |
| 0    |             |       |       |      | NTS     |



**Proposed combined footway/cycleway to link Northorpe to Thurlby.**

**Key**

 Proposed combined footway/cycleway to link Northorpe to Thurlby.

 Existing combined footway/cycleway from Bourne to Northorpe (east side of the A15).

|               |             |                                    |  |       |    |        |         |
|---------------|-------------|------------------------------------|--|-------|----|--------|---------|
| Project       |             | Proposed combined footway/cycleway |  | Drawn | NH | Date   | JULY 21 |
| Status        | Project No. | A15NT/001/NH                       |  | Ch'kd |    | Date   |         |
| Drawing Title |             | A15 Northorpe to Thurlby           |  | Auth  |    | Traced |         |
| Drawing No.   |             | A15NT/001/NH                       |  | Rev.  | 0  | Scale  | NTS     |